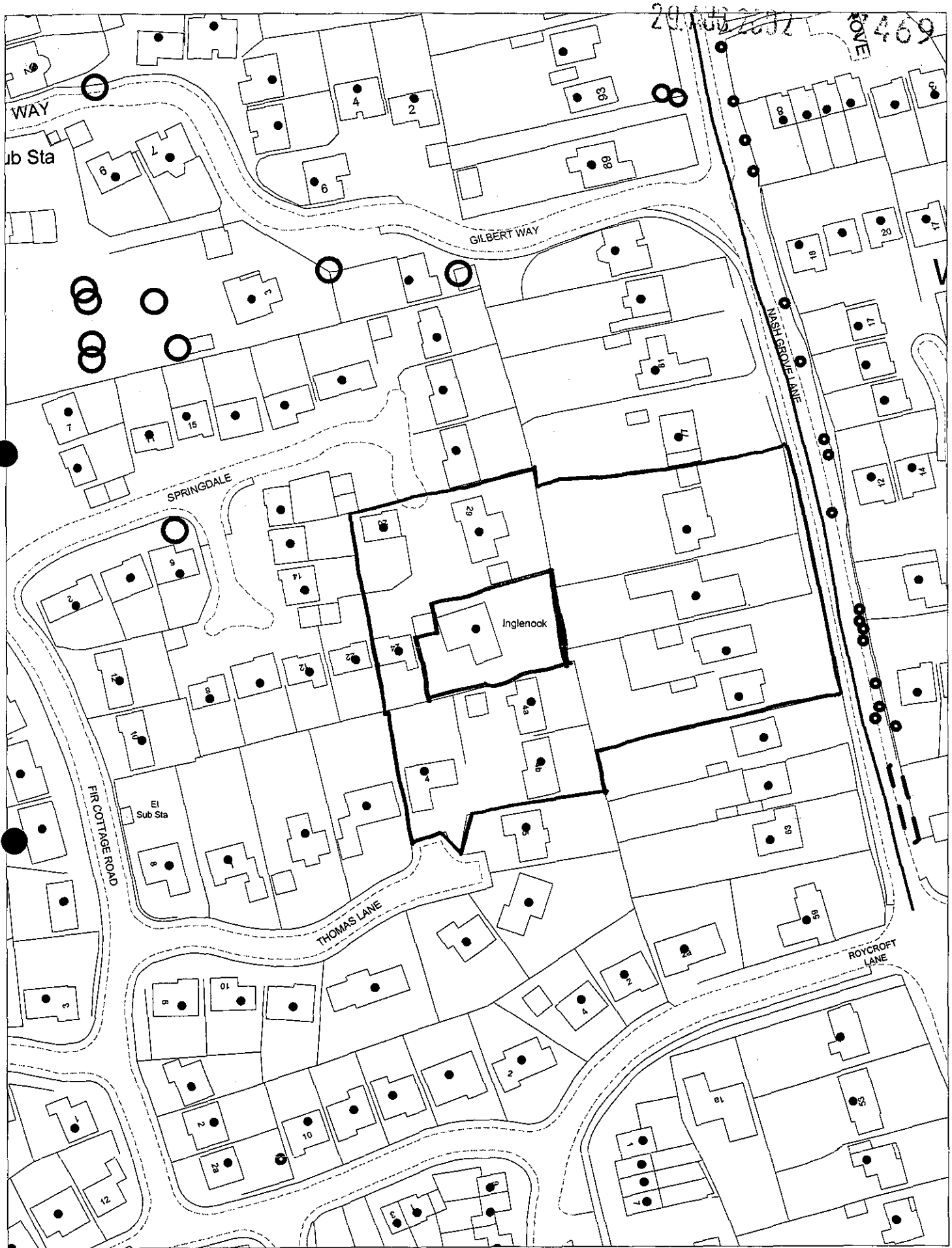

This map is based upon Ordnance Survey material with the permission of Ordnance Survey on behalf of the Controller of HMSO. © Crown Copyright.
Unauthorised reproduction infringes Crown Copyright and may lead to prosecution or civil proceedings.Wokingham District Council Licence LA086134

Development Control Section, Environmental Services, Wokingham District Council.

29 August 2002

Scale: 1 : 1250

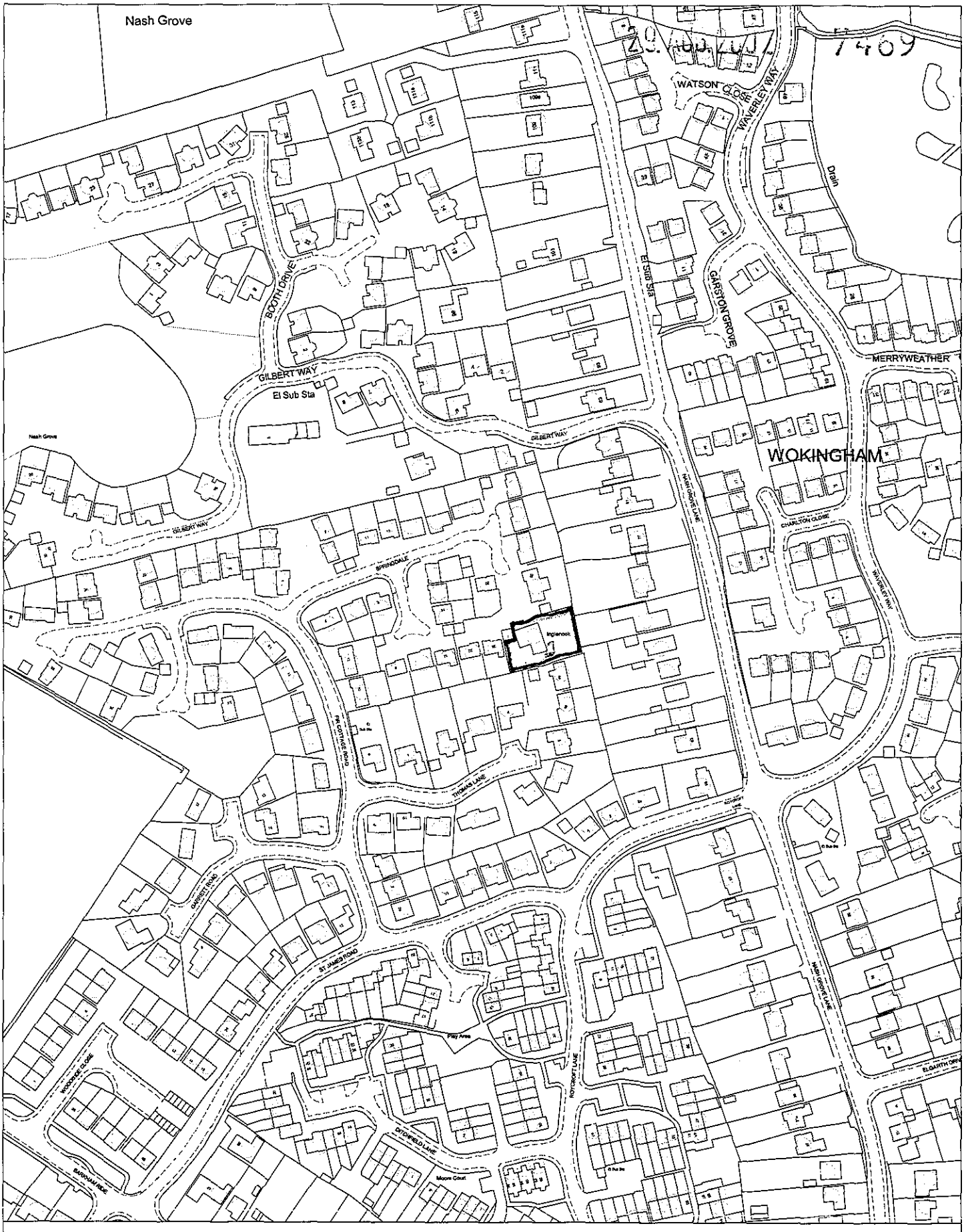

Site Plan, Scale: 1 to 2500

This copy has been produced specifically for the map return scheme purposes only. No further copies may be made.

This map is reproduced from Ordnance Survey material with the permission of Ordnance Survey on behalf of the Controller of HMSO. Office © Crown Copyright. Wokingham District Council. Licence No. LA086134

Date: 20 June 2002

APPROVED

N
W E
S

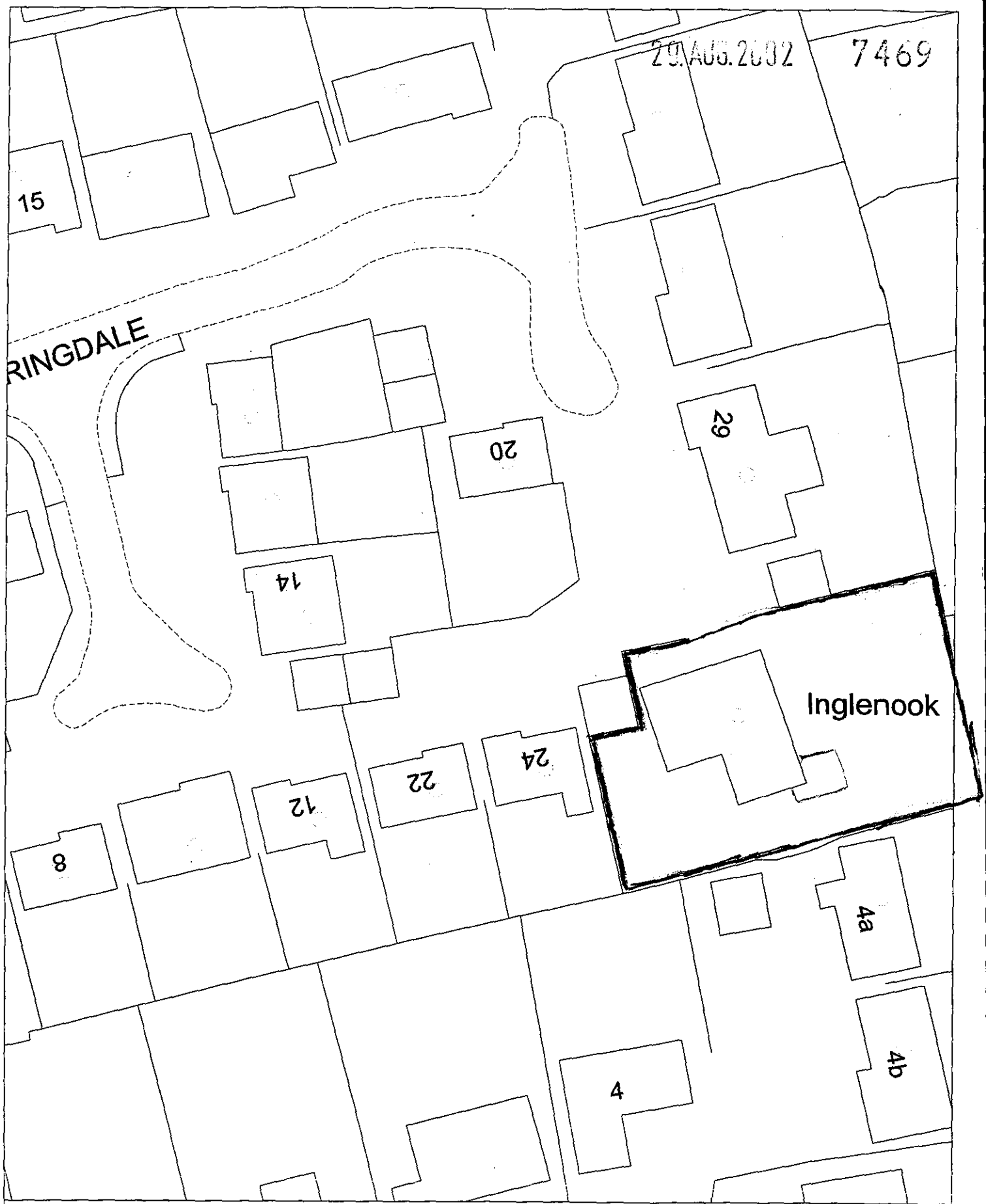

Site Plan, Scale: 1 to 500

This copy has been produced specifically for the map return scheme purposes only. No further copies may be made.

This map is reproduced from Ordnance Survey material with the permission of Ordnance Survey on behalf of the Controller of HMSO Office. © Crown Copyright. Wokingham District Council, Licence No. LA086134

Date: 20 June 2002

N
W E
S

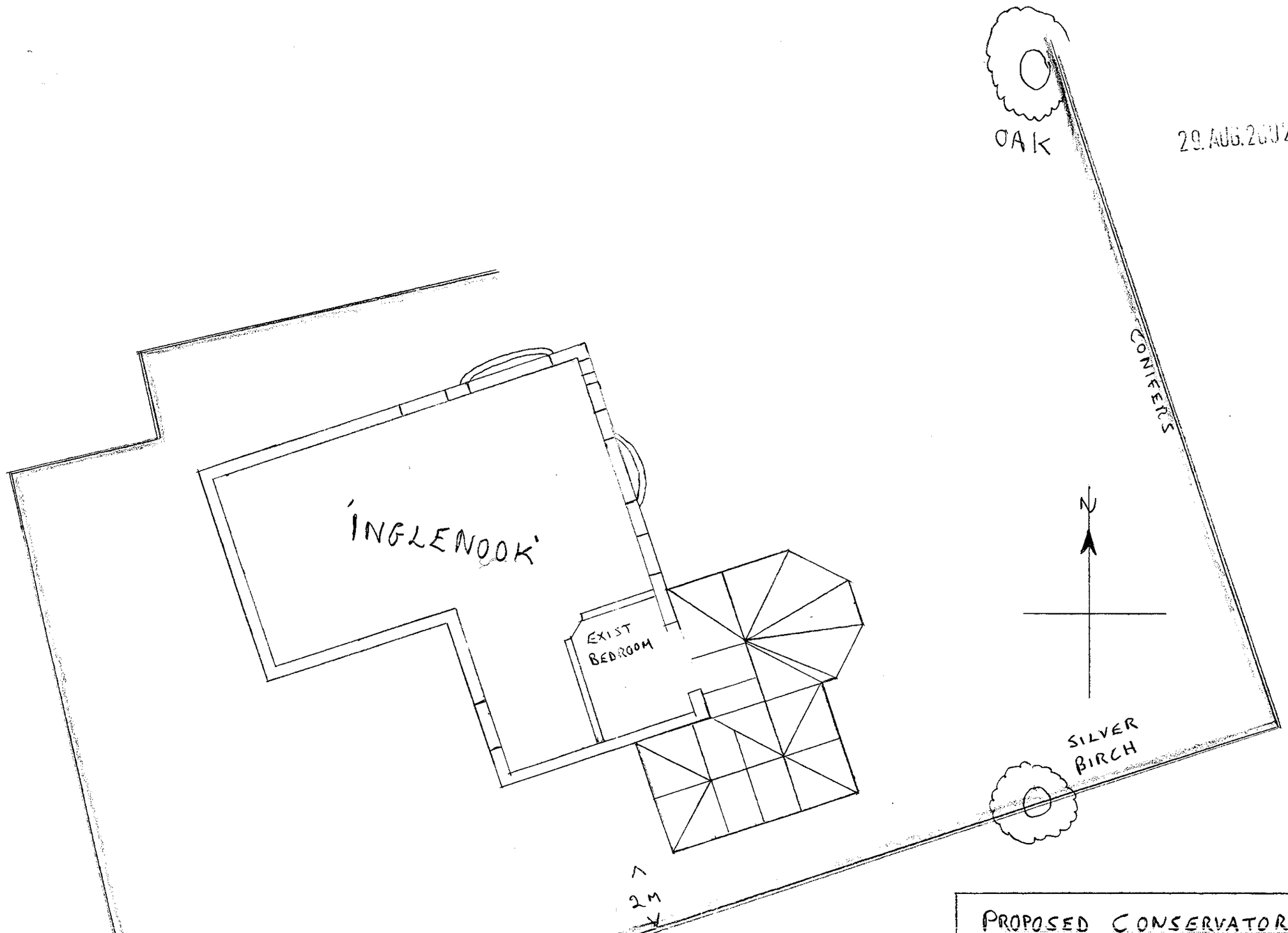

29.AUG.2002 7469

Scale 1:100

PROPOSED CONSERVATORY AT
'INGLENOOK' SPRINGDALE OFF
FIR COTTAGE ROAD WOKINGHAM
MR MRS GODDARD RG40 4RZ

APPROVED

AUG 2002

29.AUG.2002 7469

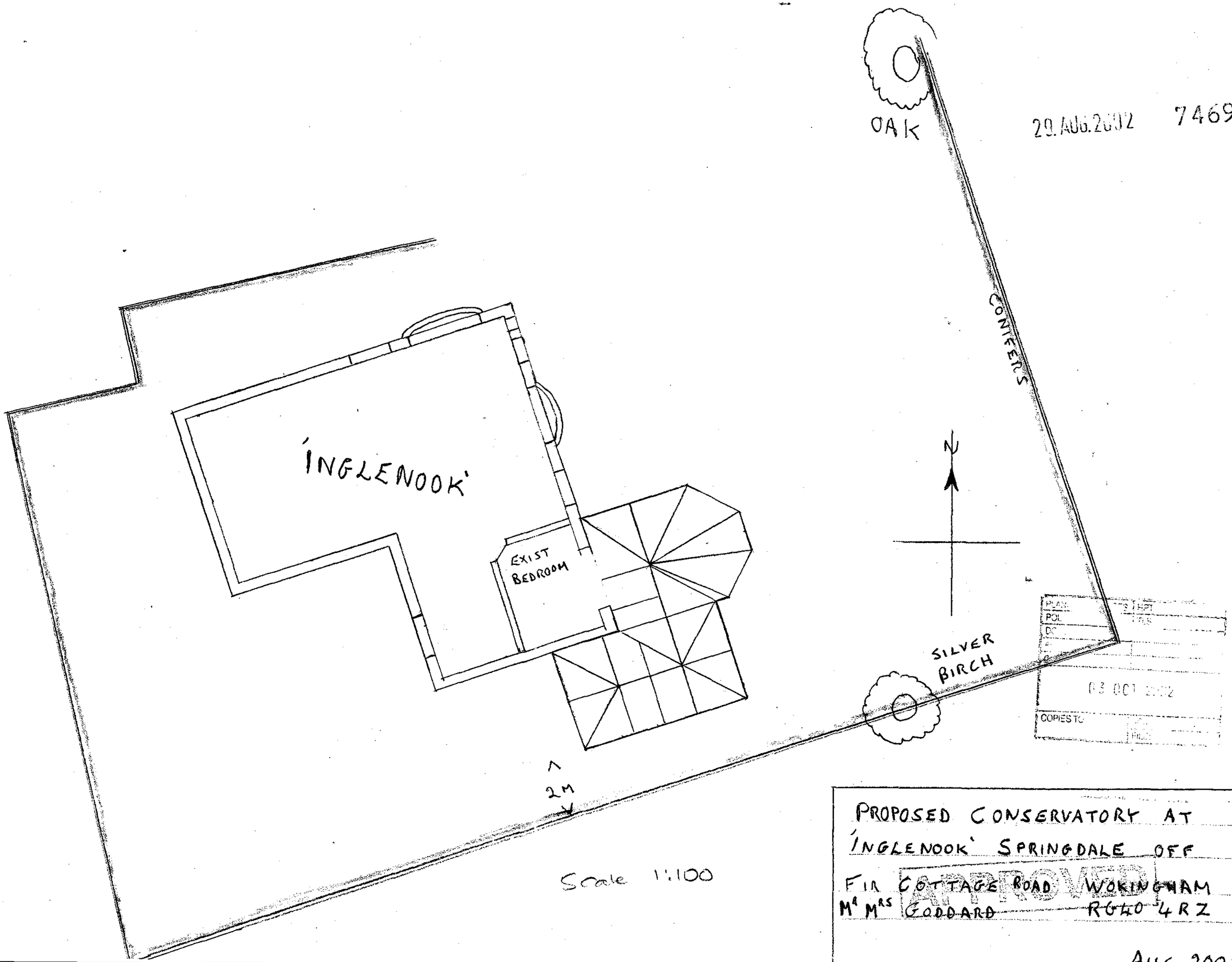

PLAN
POL
DC
HPT
TLS
03 OCT 2002
COPIES TO

PROPOSED CONSERVATORY AT 'INGLENOOK' SPRINGDALE OFF FIR COTTAGE ROAD WOKINGHAM
Mr Mrs GODDARD RG40 4RZ

APPROVED

AUG 2002

PROPOSED CONSERVATORY
AT 'INGLENOOK'
SPRINGDALE OFF FIR COTTAGE
WOKINGHAM RG40 4
MR MRS GODDARD
REV A 1/10/02 DOOR WIDTH * AUG 2

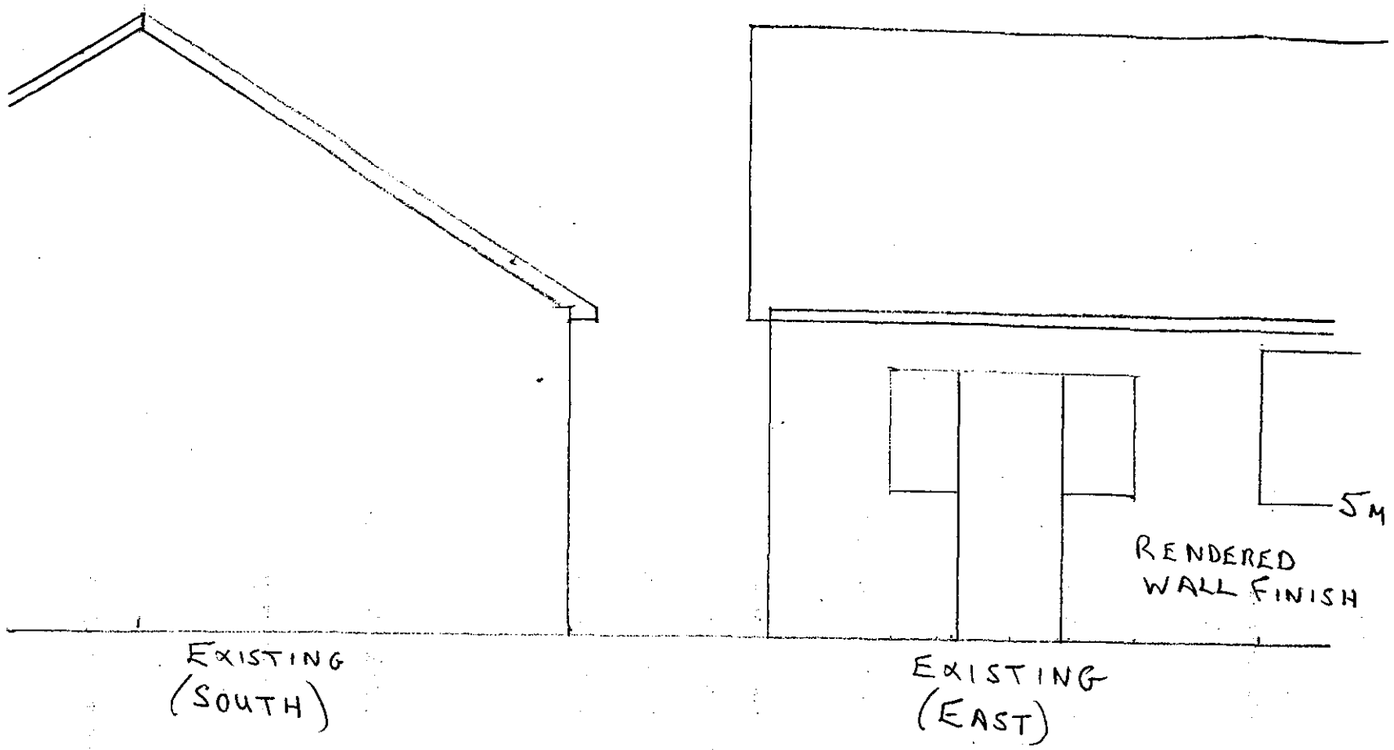

EXISTING (SOUTH)

EXISTING (EAST)

Scale 1:50

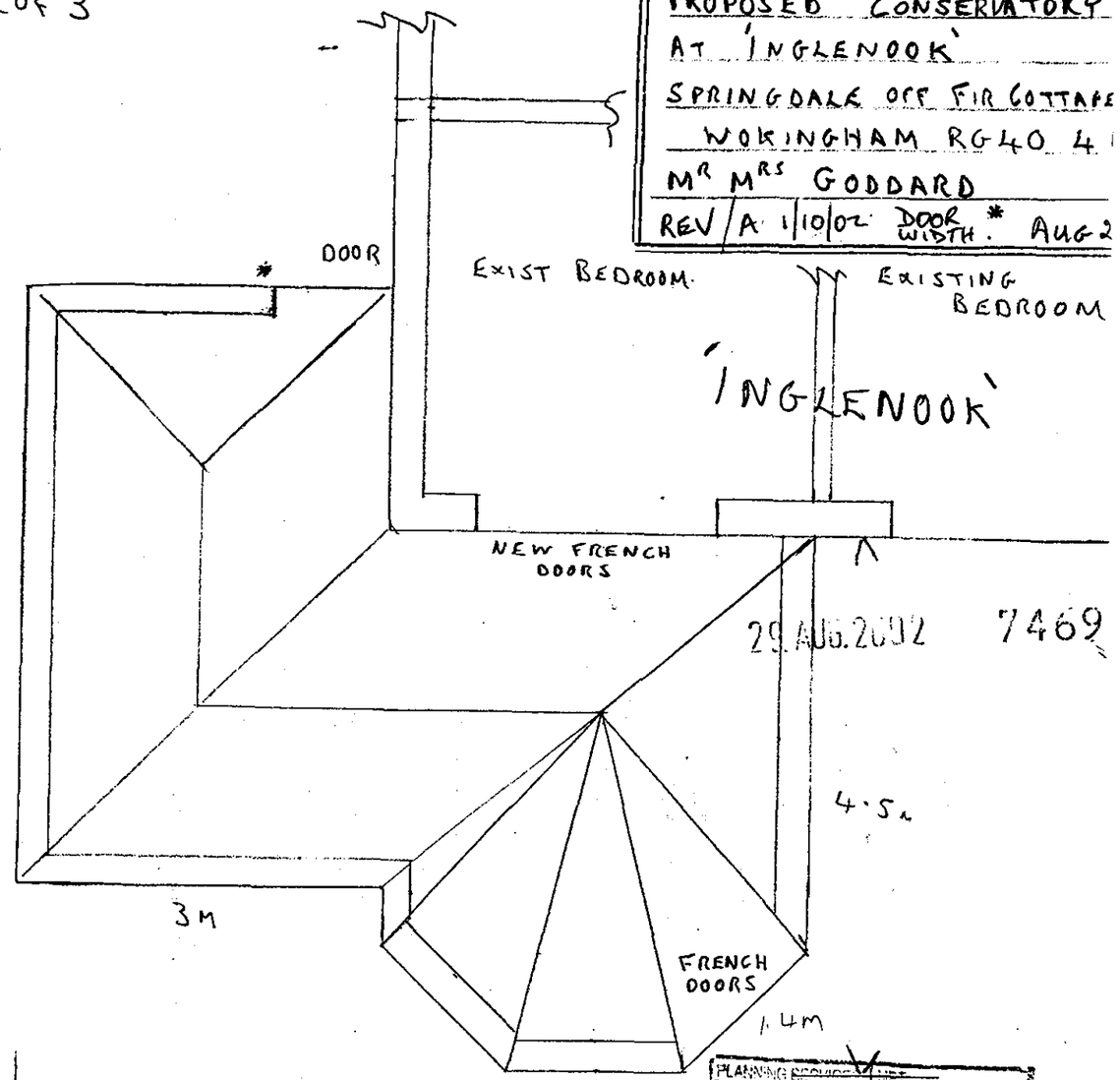

29 AUG 2002 7469

PLANNING SERVICES
03 OCT 2002
ACK.

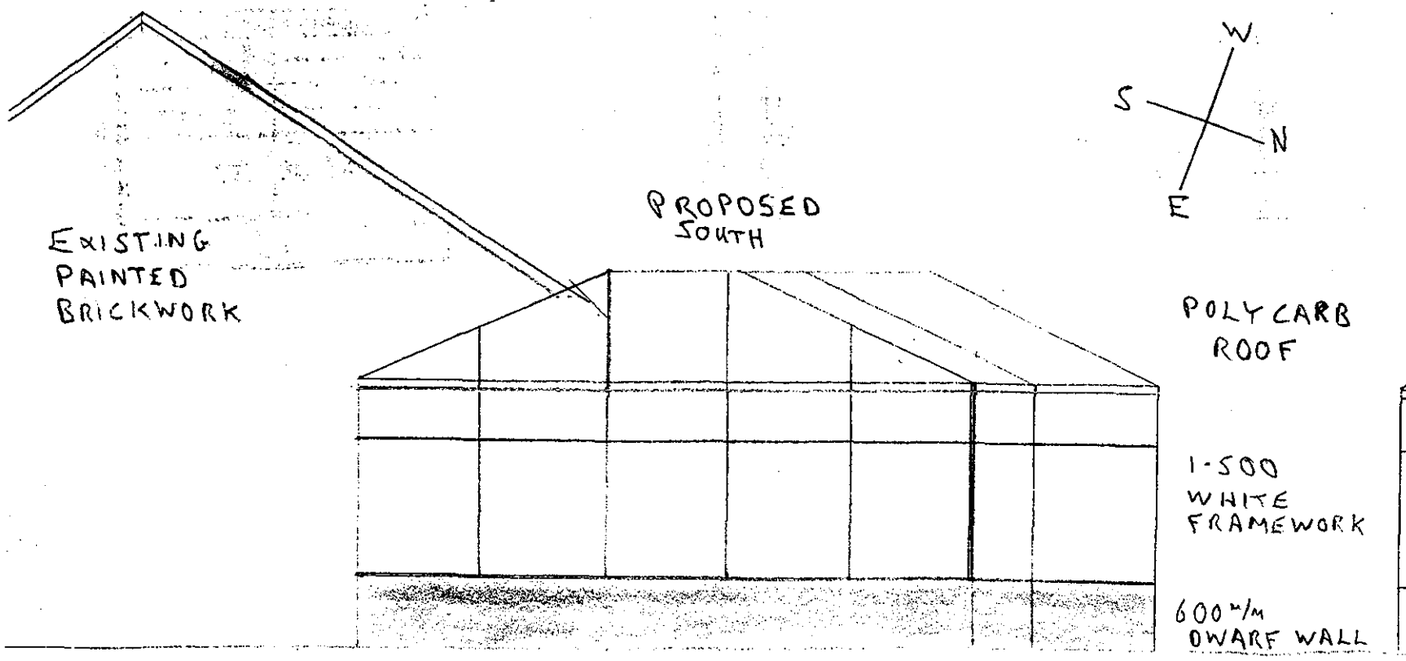

PROPOSED

APPROVED

29. AUG. 2002 7469

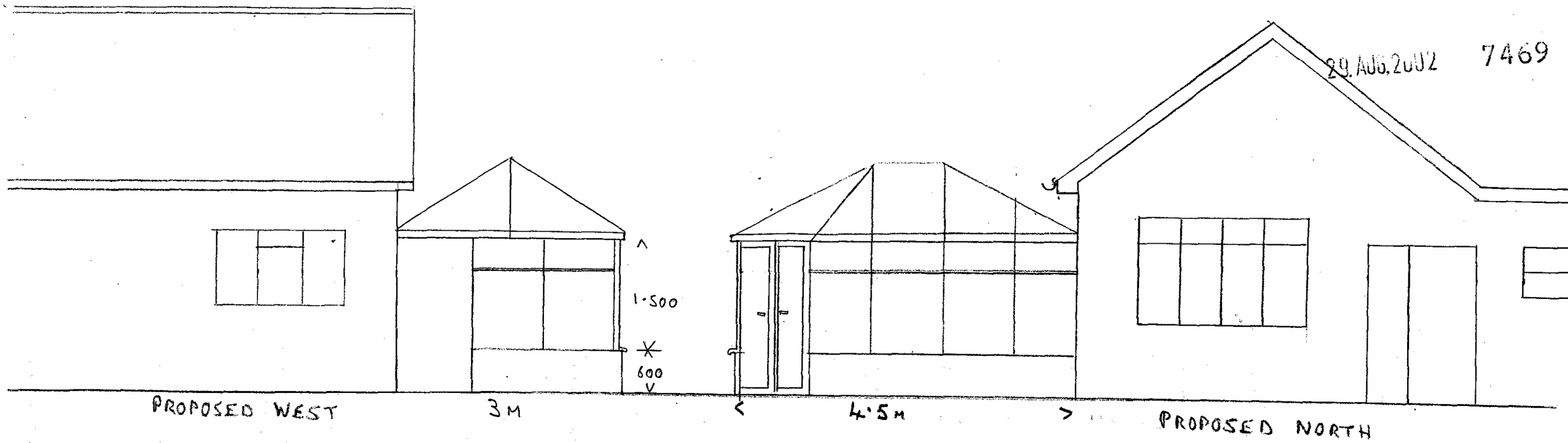

SCALE 1:50

PLANS
APP
03 OCT 2002
FILE

PROPOSED CONSERVATORY AT
'INGLENOOK' SPRINGFIELD
OFF COTTAGE RD
WOKINGHAM RG40 4RZ
MR MRS GODDARD AUG 2002

APPROVED