11.SEP.2002 7361



This map is based upon Ordnance Survey material with the permission of Ordnance Survey on behalf of the Controller of HMSO. © Crown Copyright.
Unauthorised reproduction infringes Crown Copyright and may lead to prosecution or civil proceedings.Wokingham District Council Licence LA086134

Development Control,Wokingham District Council.
12 September 2002

Scale: 1 : 2500

N
W E
S

EXTENSIONS AT 89 MILESTONE AVENUE, CHARVIL

11.SEP.2002 7301

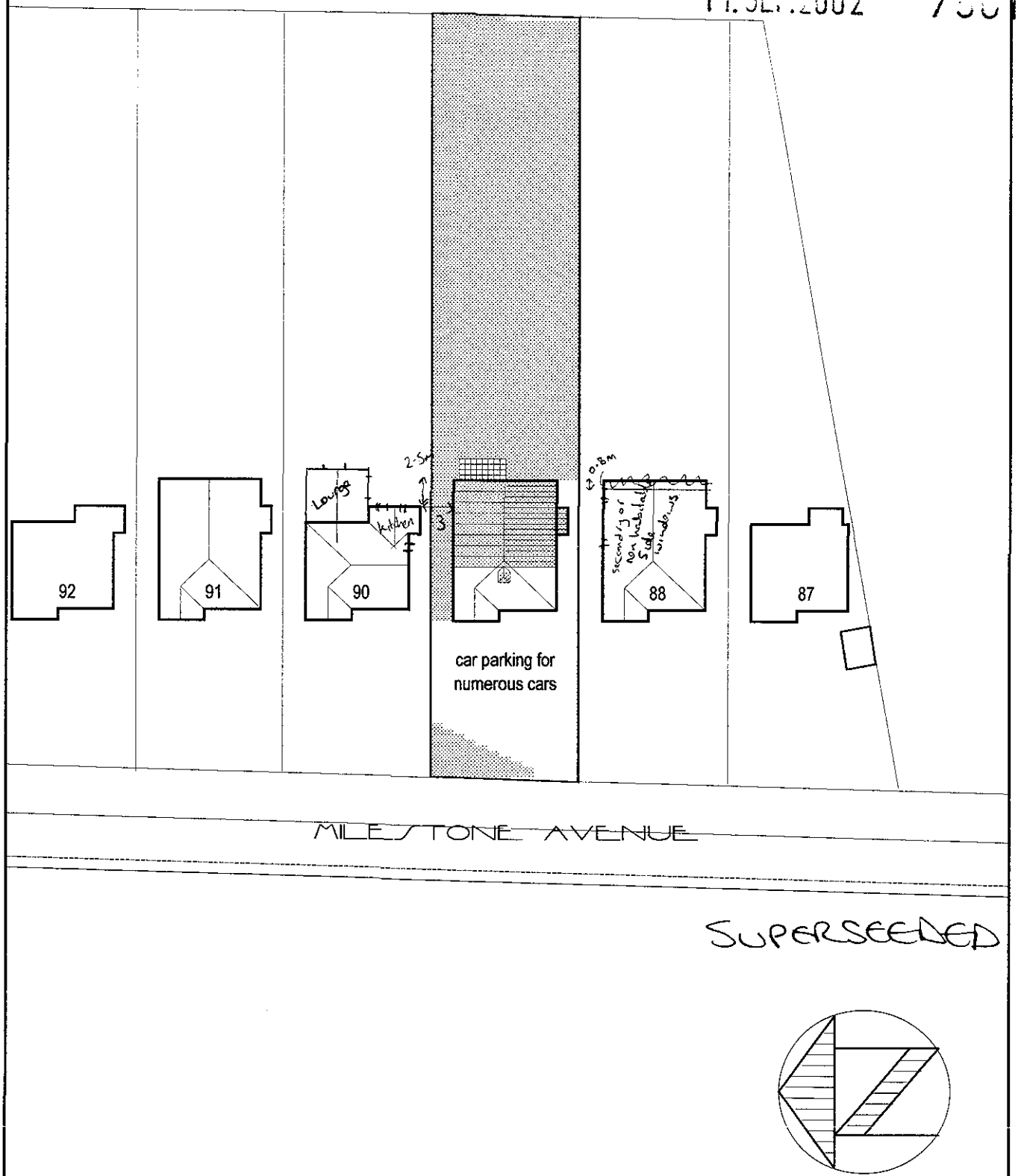

SUPERSEEDED

Title	Date	Scale	Rev.
BLOCK PLAN	AUG '02	1:500	A

PROPOSED EXTENSIONS AT 89 MILESTONE AVENUE, CHARVIL

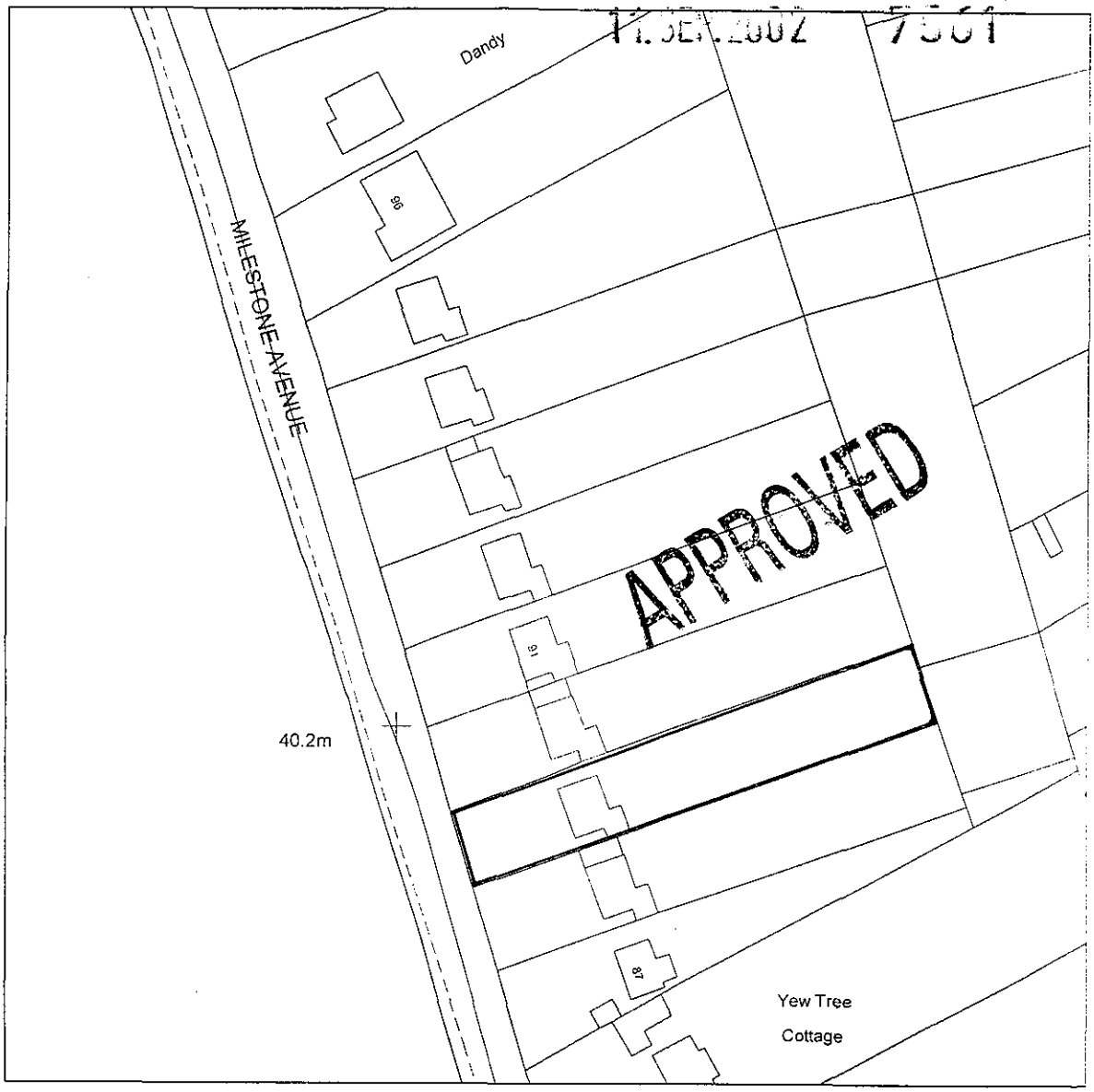

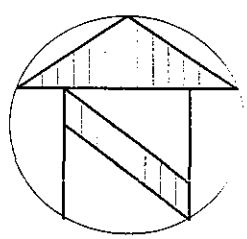

Title SITE LOCATION PLAN	Date MAY 2002	Scale 1:1000

PROPOSED EXTENSIONS AT 89 MILESTONE AVENUE, CHARVIL

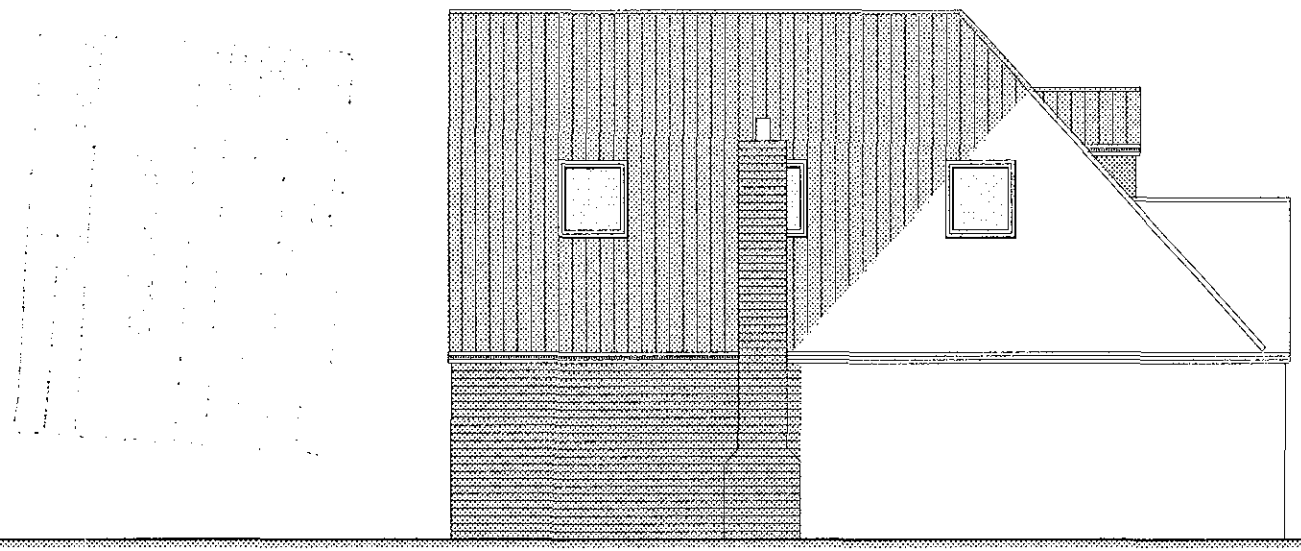

APPROVED

REVISED PLAN

Title	Scale	Date	Rev.
PROPOSED NORTH ELEVATION	1:100	OCT 2002	C

9/1/03

PROPOSED EXTENSIONS AT 89 MILESTONE AVENUE, CHARVIL

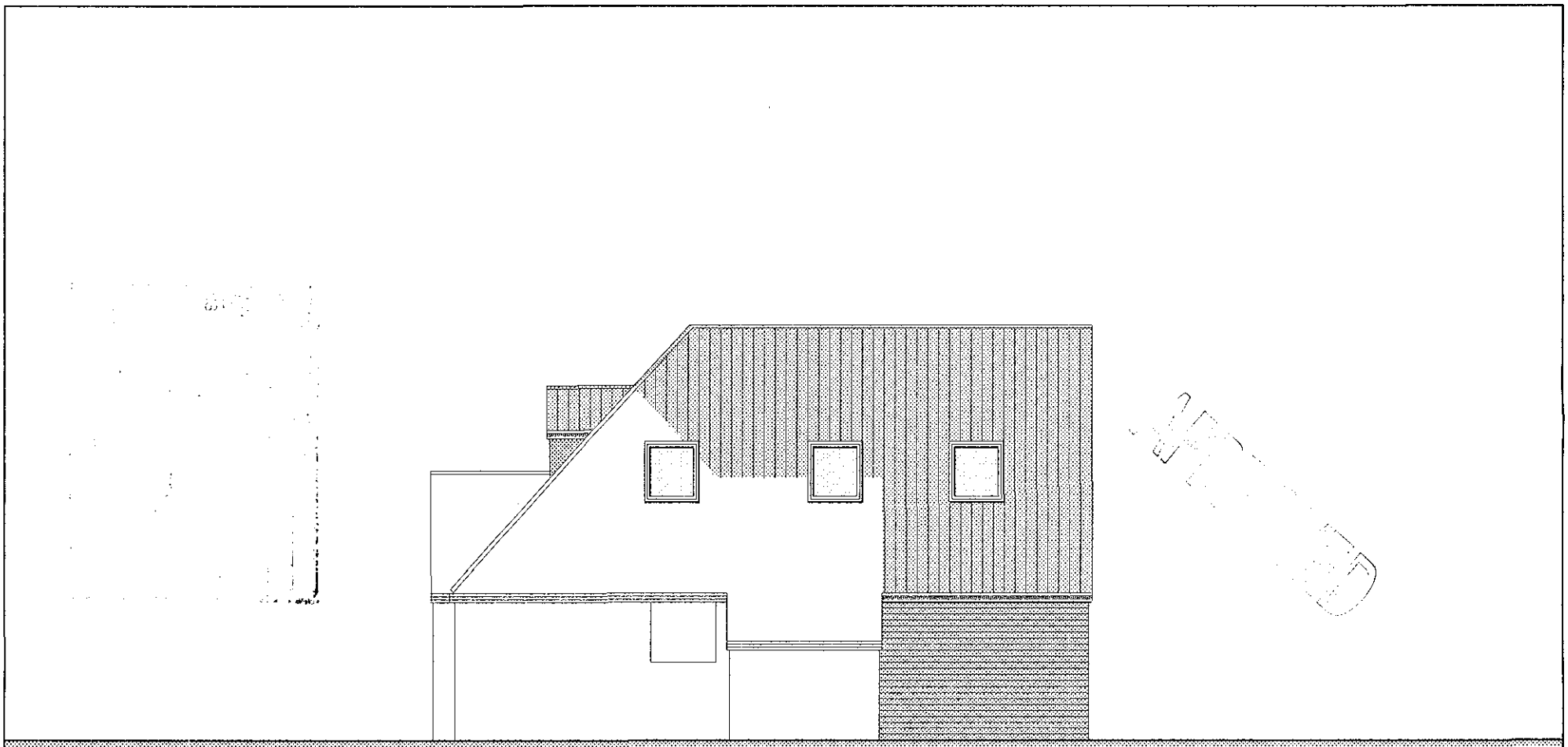

REVISED PLAN

Title	Scale	Date	Rev.
PROPOSED SOUTH ELEVATION	1:100	OCT 2002	C

6/1/03

EXTENSIONS AT 89 MILESTONE AVENUE, CHARVIL

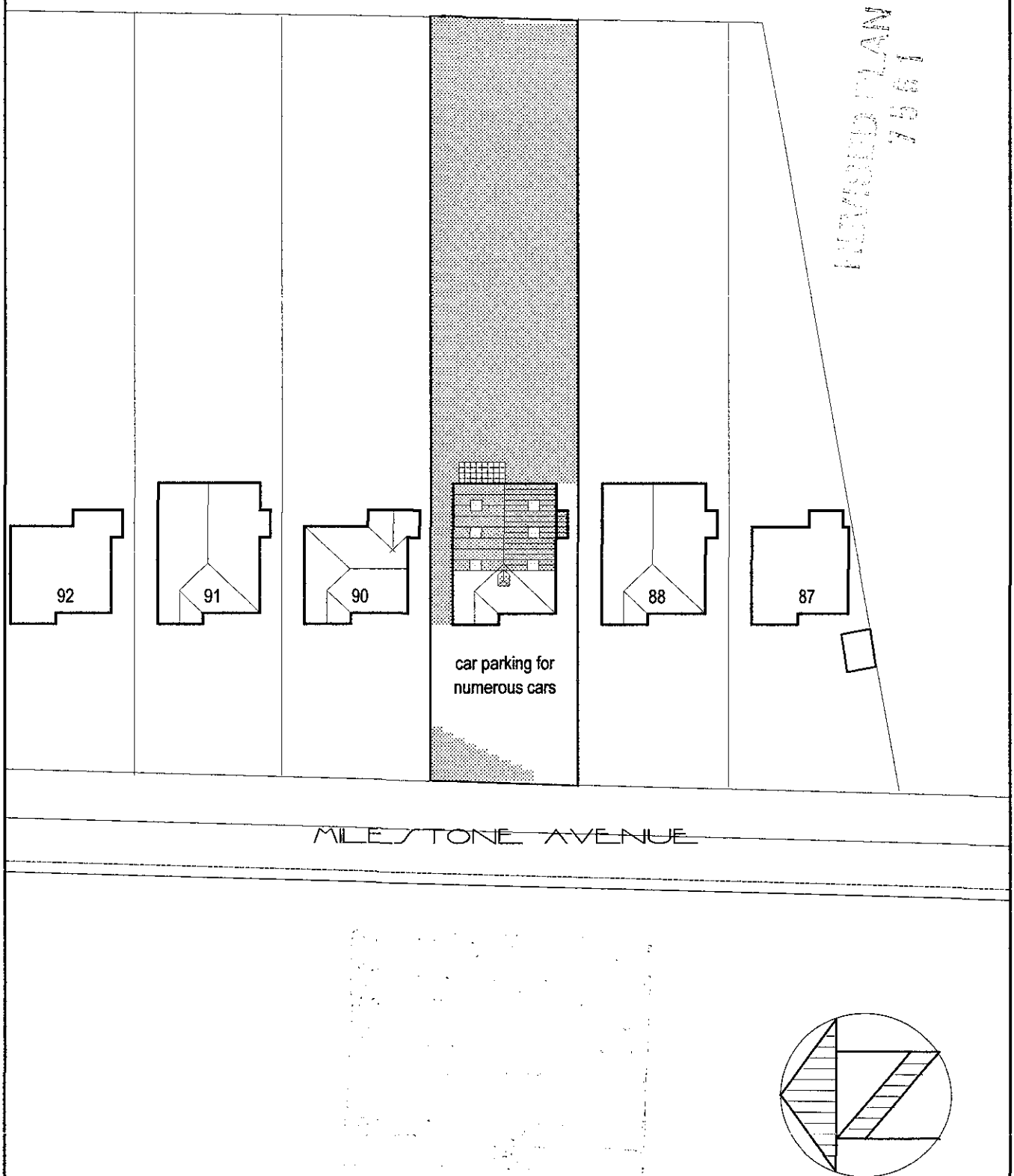

Title	Date	Scale	Rev.
BLOCK PLAN	OCT '02	1:500	B

PROPOSED EXTENSIONS AT 89 MILESTONE AVENUE, CHARVIL



RECEIVED
11 SEP 2002

Title	Scale	Date	Rev.
PROPOSED STREET SCENE	1:100	AUG 2002	D

PROPOSED EXTENSIONS AT 89 MILESTONE AVENUE, CHARVIL

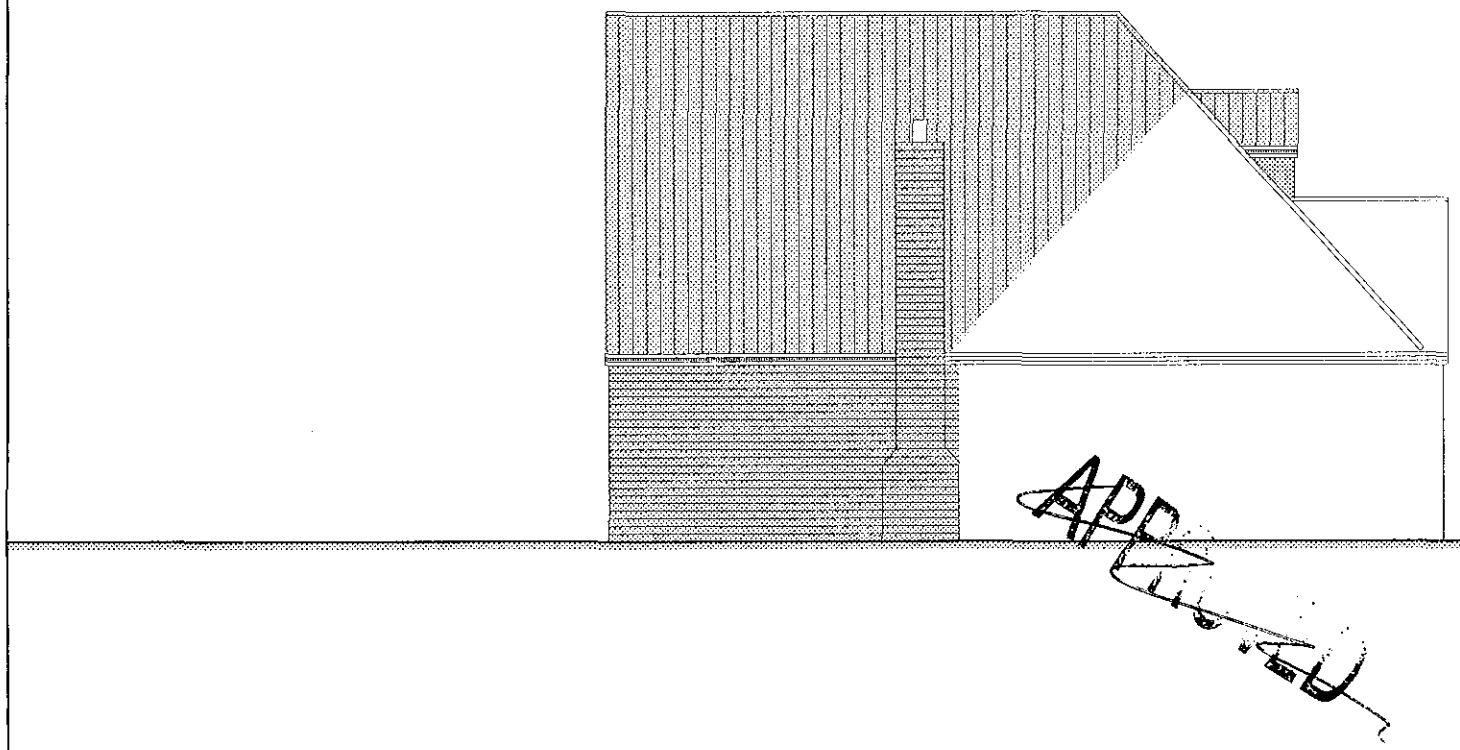

SUPERSEEDED

APPROVED

Title	Scale	Date	Rev.
PROPOSED NORTH ELEVATION	1:100	SEPT 2002	B

PROPOSED EXTENSIONS AT 89 MILESTONE AVENUE, CHARVIL

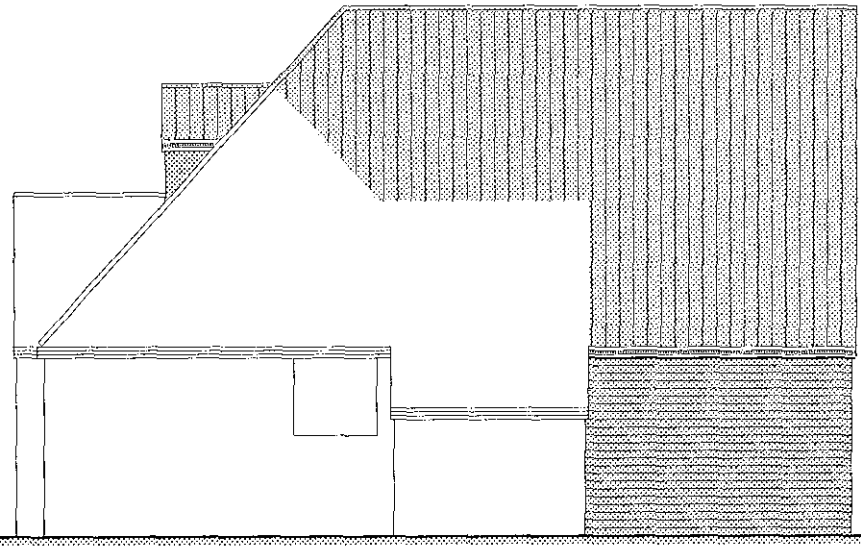

SUPERSEDED

11 SEP 2002

Title	Scale	Date	Rev.
PROPOSED SOUTH ELEVATION	1:100	SEPT 2002	B

PROPOSED EXTENSIONS AT 89 MILESTONE AVENUE, CHARVIL

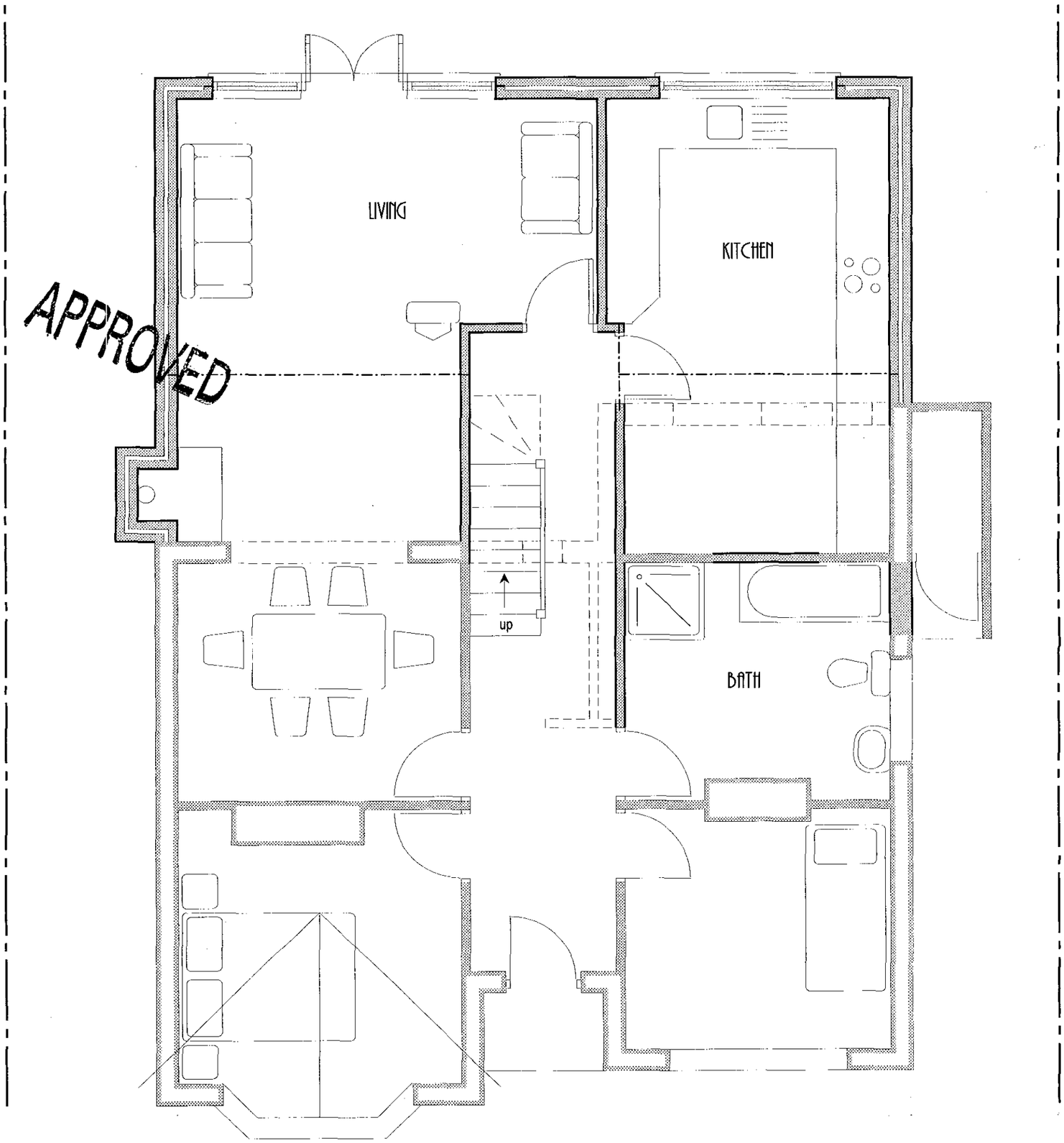

11.SEP.2002

7561

6/1/03

Title GROUND FLOOR PLAN	Date MAY 2002	Scale 1:50	Rev. B

PROPOSED EXTENSIONS AT 89 MILESTONE AVENUE, CHARVIL

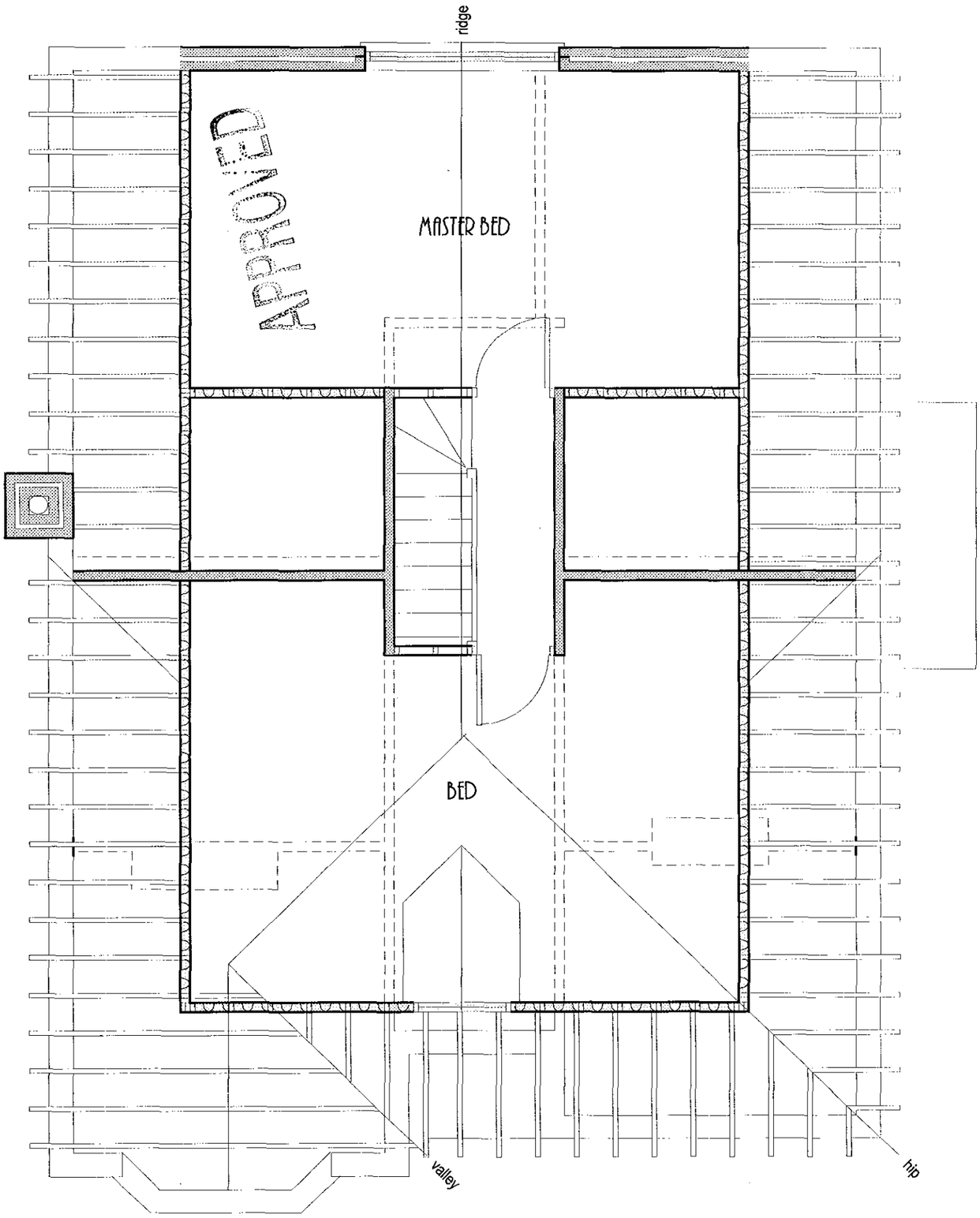

Title	Date	Scale	Rev.
FIRST FLOOR PLAN	SEPT 2002	1:50	B

406/63

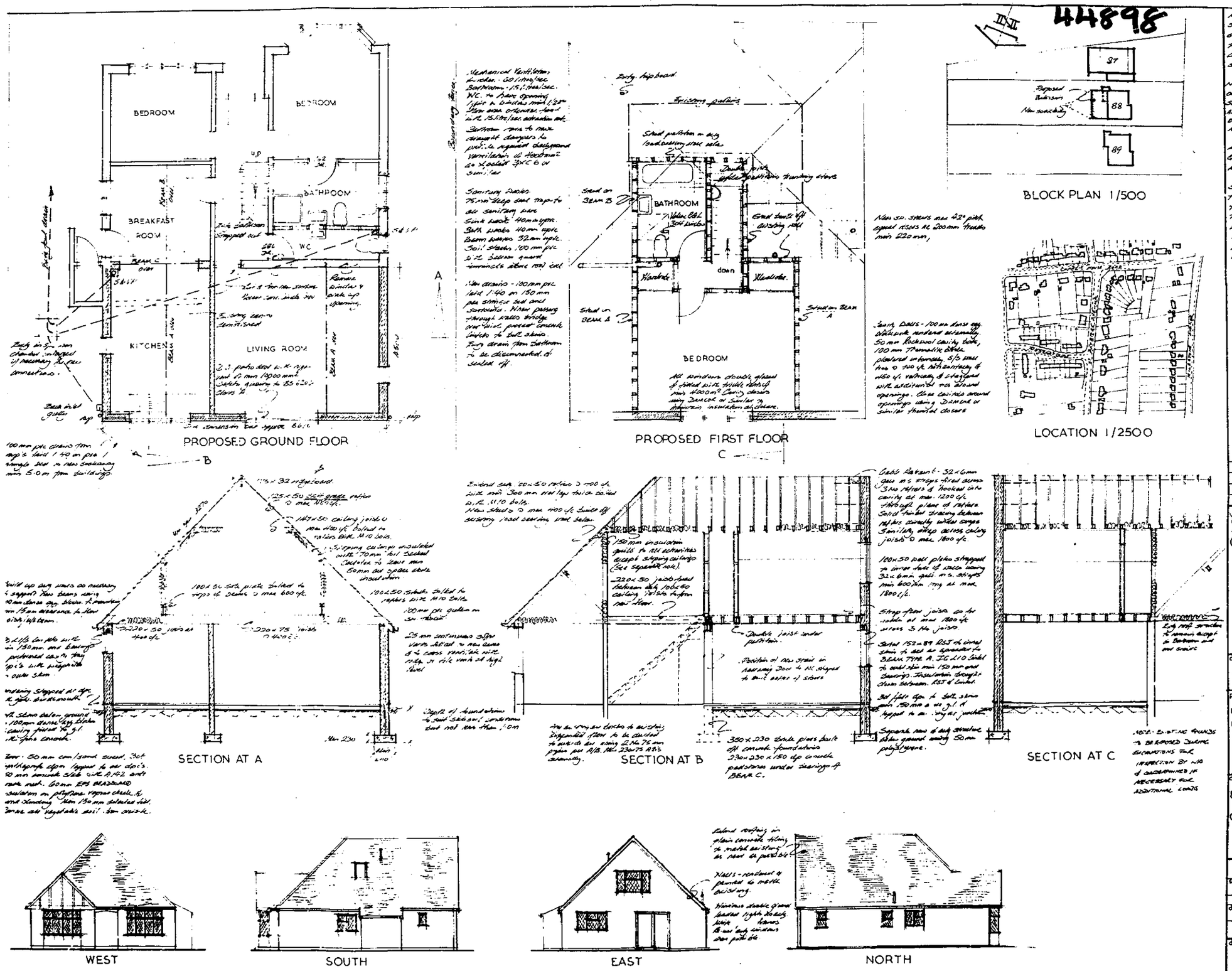

NOTE: ALL DIMENSIONS AND SETTING OUT TO BE CHECKED ON SITE PRIOR TO COMMENCEMENT PARTICULARLY WITH REGARDS CONFORMITY TO EXISTING STRUCTURE, ROOF PITCHES ETC.

NOTWITHSTANDING THE REPRESENTATIONS ON THIS DRAWING FOUNDATIONS ARE TO SUIT SUBSOIL CONDITIONS ENCOUNTERED AND SHALL MEET THE REQUIREMENTS OF THE BUILDING REGULATIONS IN ALL RESPECTS.

ALL ELECTRICAL, HEATING AND GENERAL FINISHING WORKS TO BE AGREED WITH CLIENT

STRUCTURAL BEAMS.
TYPE A - 203x133x30 kg UB.
TYPE B - 178x102 RSJ
TYPE C - 178x102 RSJ.
EXPOSED FACES OF STEELWORK TO BE CLAD WITH 9mm SUPALUX OR EQUIVALENT TO PROVIDE FULL 1/2HR FIRE PROTECTION.

44898

14 AUG 1995

rev	date	
A	Aug 95	Bathroom modified etc.

JOHN R HALL
CHARTERED SURVEYOR
READING 982883

client
Mr & Mrs J.J. Towlin

project
PROPOSED REAR EXTENSION INCLUDING LOFT ROOM OVER

address
88 MILESTONE AVENUE
CHARVIL

APPROVED

scales 1/50 & 1/100

date July 1995 drawn by

drwg no. PBC/1274 rev A

KF01109 CONNECT non - shatter

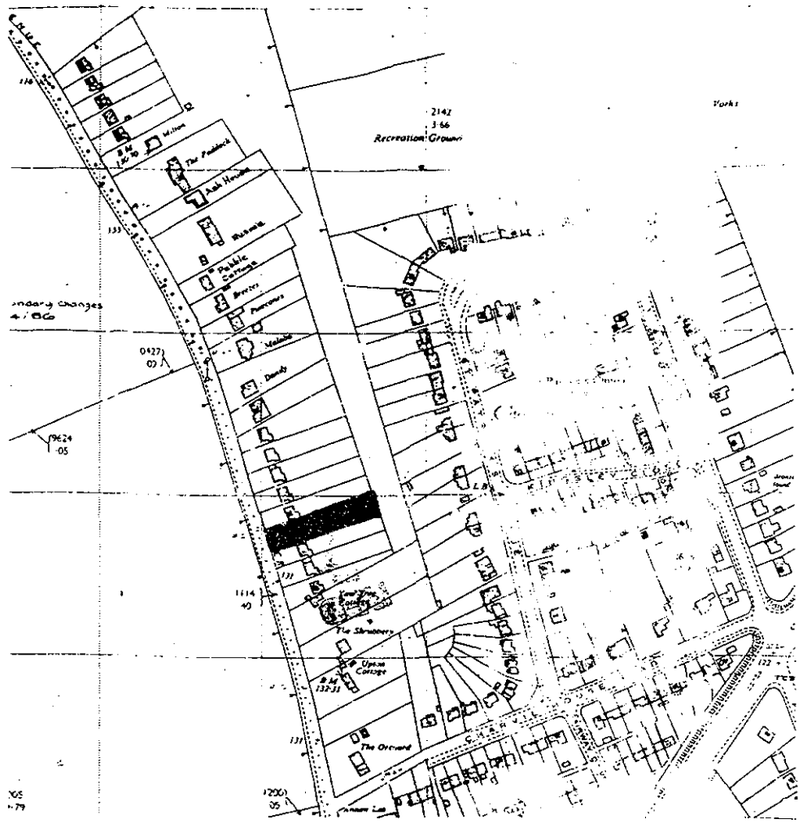

Location plan scale 1:2500

BRA 4292

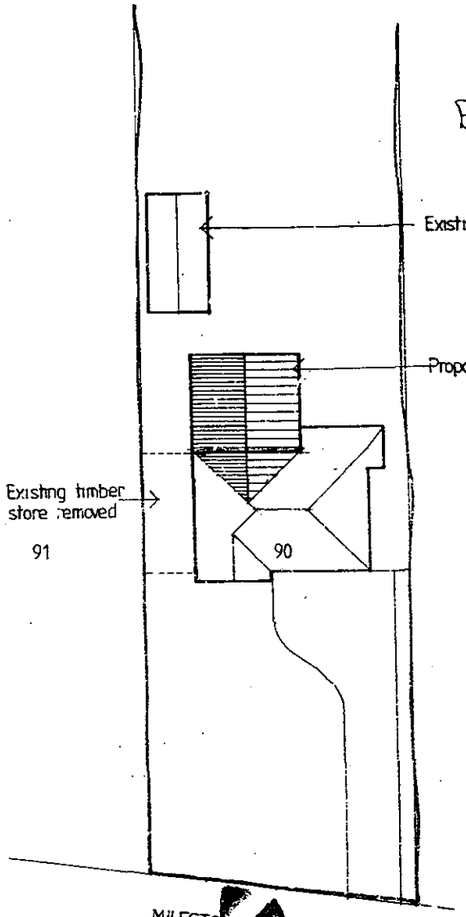

Site plan scale 1:200

14 JAN 1988

job
90 MILESTONE AVE
CHARVIL

client
Mr & Mrs Summerville

SITE & LOCATION PLAN
scale Jan 88

130/2

CUSTOM MICROFILM

THE FOLLOWING SCANNED IMAGES ARE DOCUMENTS OF BAD QUALITY OR ARE PHOTOCOPIES.



FOR THIS REASON THEY MAY APPEAR UNREADABLE ON SCREEN



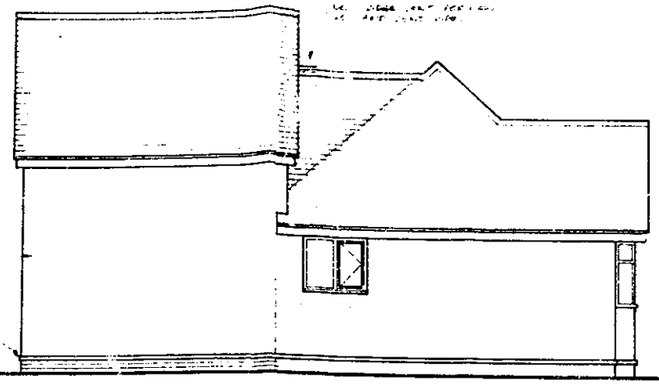

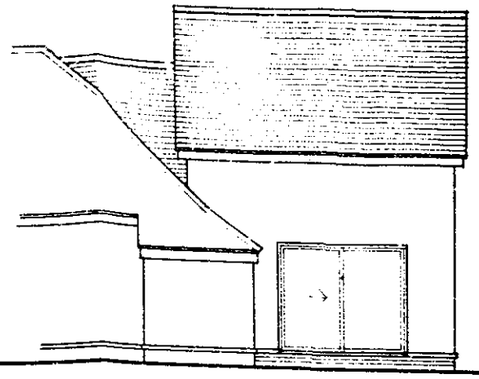

REAR ELEVATION

SIDE ELEVATION

SIDE ELEVATION

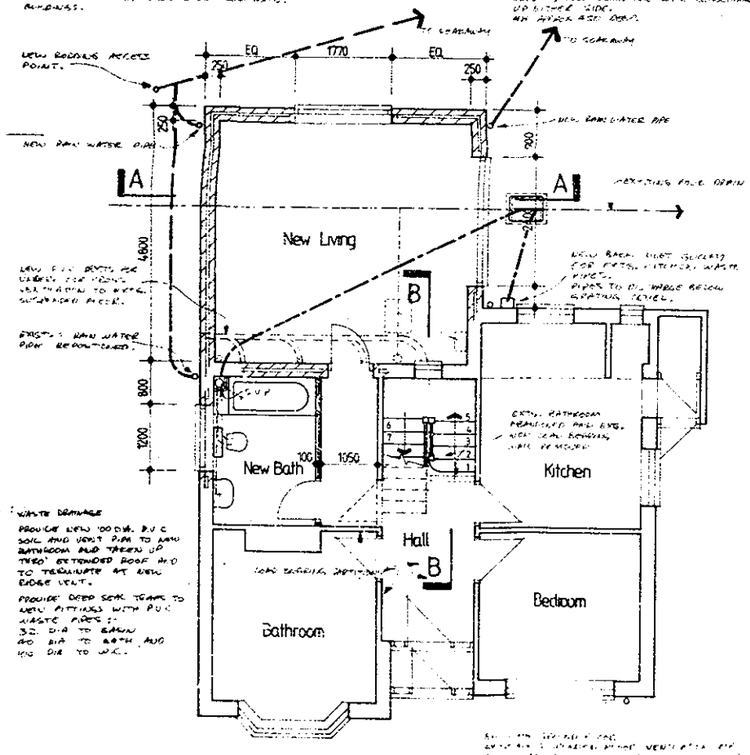

GROUND FLOOR PLAN

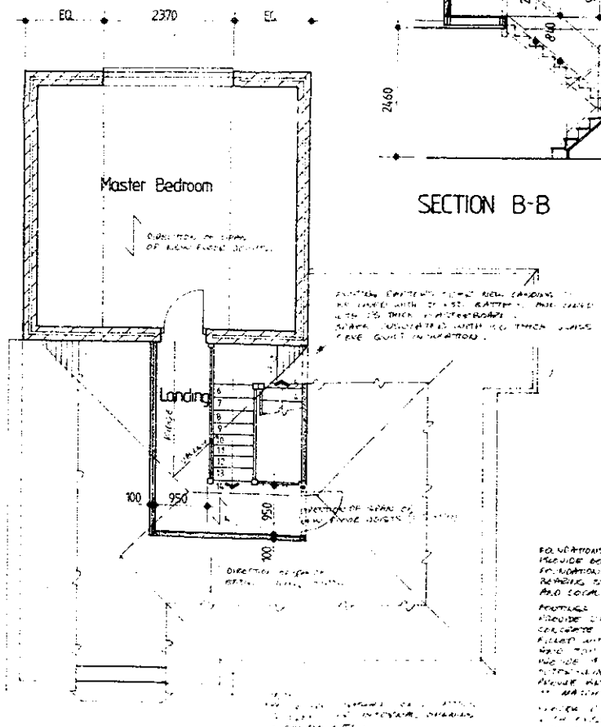

FIRST FLOOR PLAN

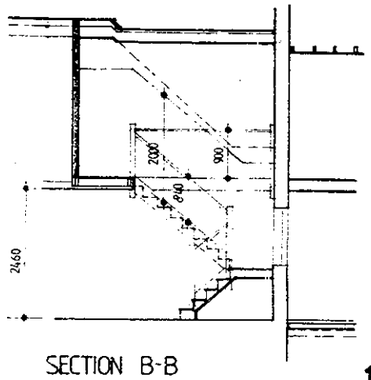

SECTION B-B

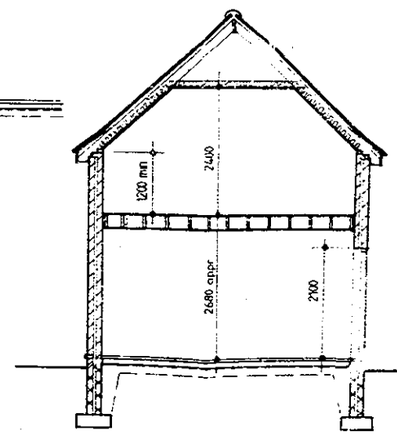

SECTION B-B

BRA 4292

14 JAN 1988

Proposed extension at
90 Milestone Ave, Charvil

Mr & Mrs M.J. Summerville

PLANS, ELEVATIONS & SECTIONS

1:50
JAN 88

130/2

CUSTOM MICROFILM

CUSTOM MICROFILM