26 FEB 2002

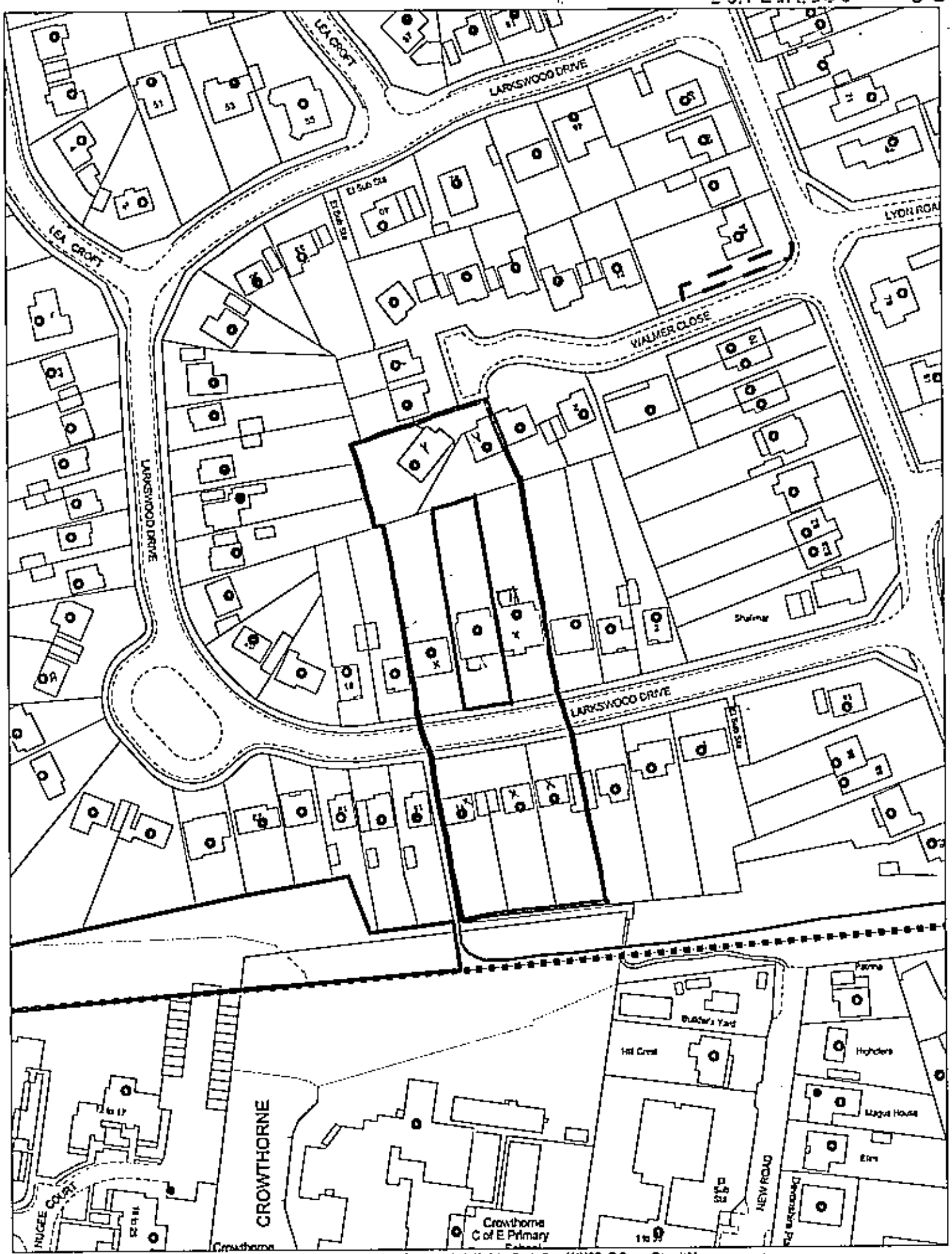

This map is based upon Ordnance Survey material with the permission of Ordnance Survey on behalf of the Controller of HMSO. © Crown Copyright. Unauthorised reproduction infringes Crown Copyright and may lead to prosecution or civil proceedings. Wokingham District Council Licence LA086134

Development Control Section, Environmental Services, Wokingham District Council.
4 March 2002
Scale: 1 : 1250

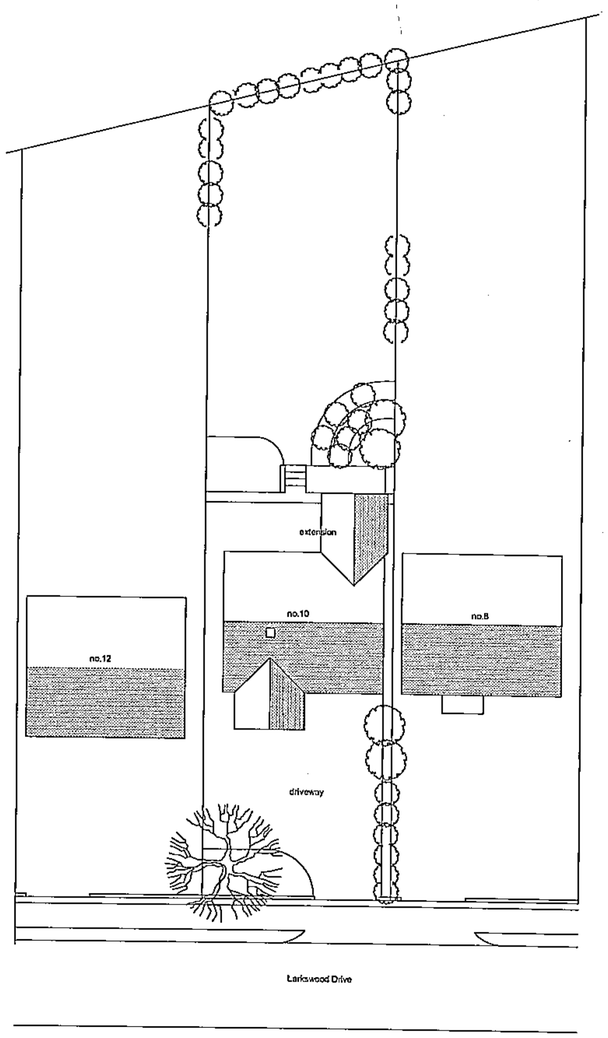

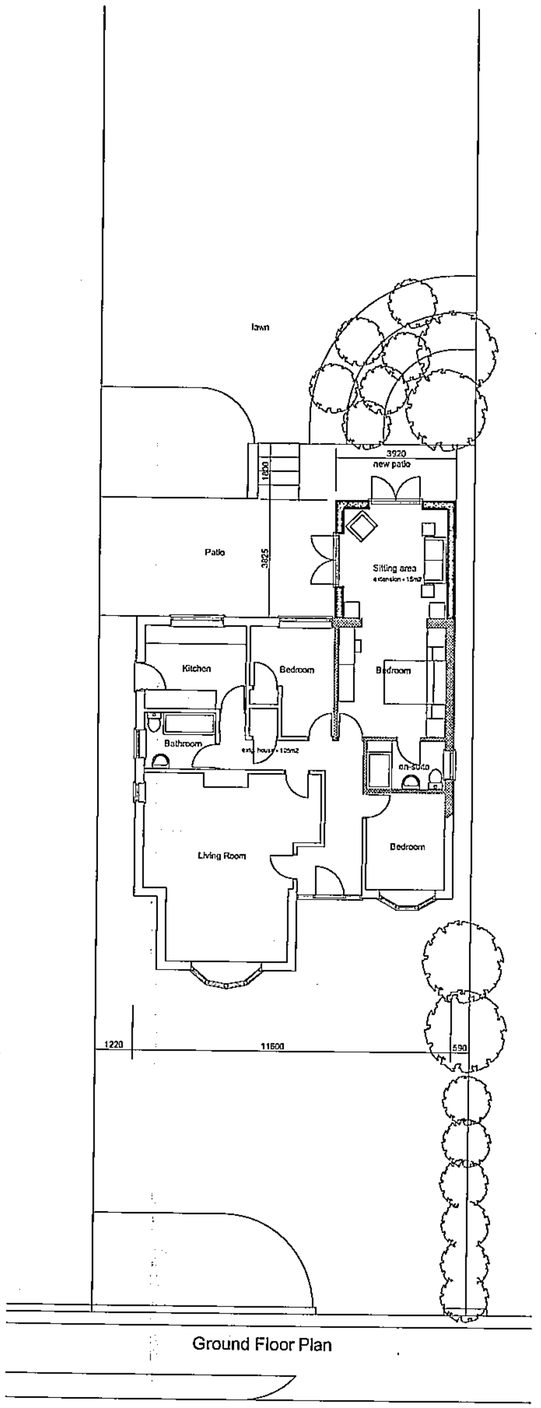

Ground Floor Plan



28 FEB 2002* 6023

APPROVED

132001

10 Larkswood Drive, Crowthorne

Plans

scales: 1:200, 1:100, 1:2500
date: February 2002

Roger Wing and Associates
Chartered Architects

Hunters Moon Chavey Down Road Winkfield Row Berkshire RG42 7PH
Telephone 01344 885065 Fax 01344 885035 e-mail roger.wing@tesco.com

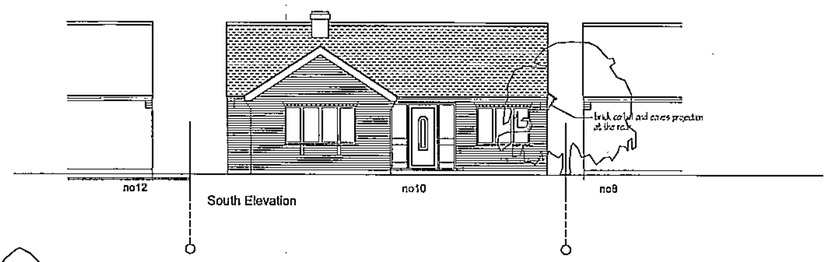

South Elevation

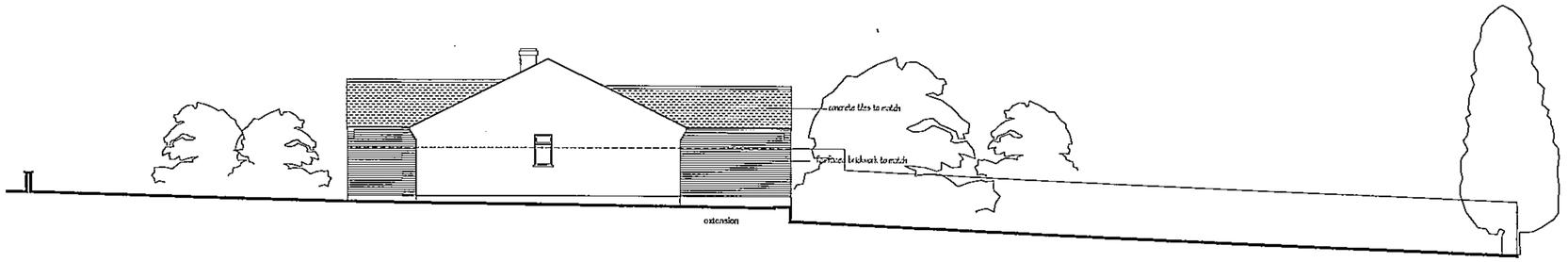

East Elevation

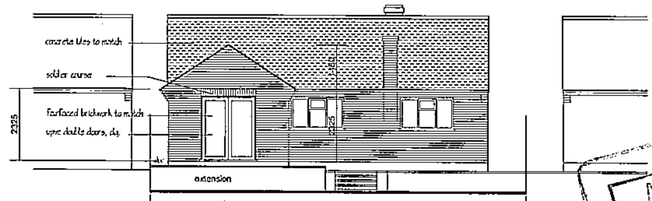

North Elevation

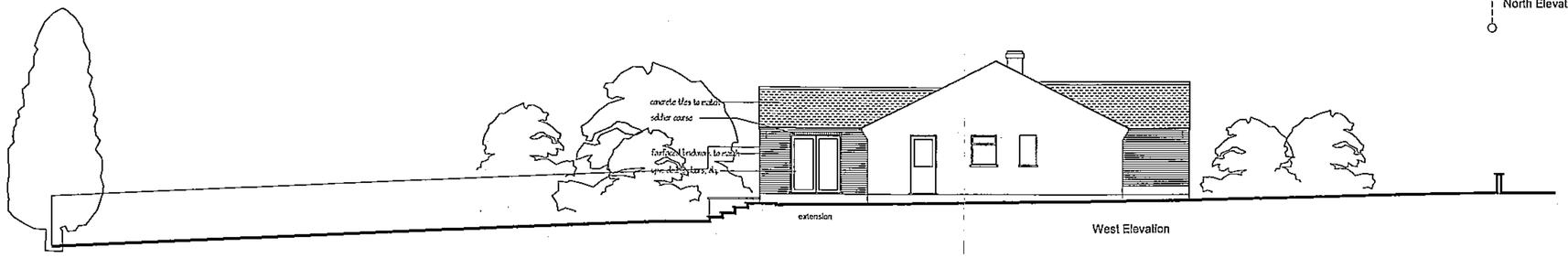

West Elevation

APPROVED

REVISED PLAN

6023

add projecting eaves at rear : roof alterations

15 MAR 2002

COPIES TO

132002a

10 Larkswood Drive, Crowthorne

Elevations

scales: 1 : 100

date: February 2002

Roger Wing and Associates
Chartered Architects

Hunters Moon Chavey Down Road Winkfield Row Berkshire RG42 7PH
Telephone 01344 885065 Fax 01344 885033 e-mail roger.wing@btclick.com