

South West Elevation
1:50

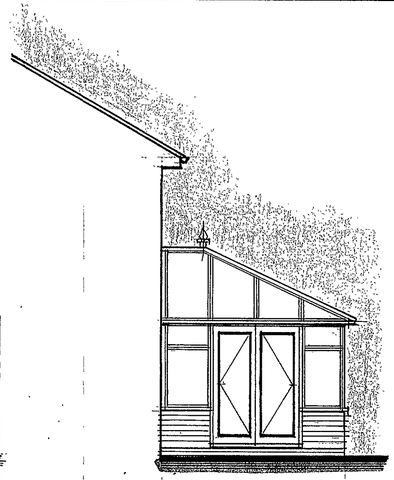

North West Elevation
1:50



South East Elevation
1:50

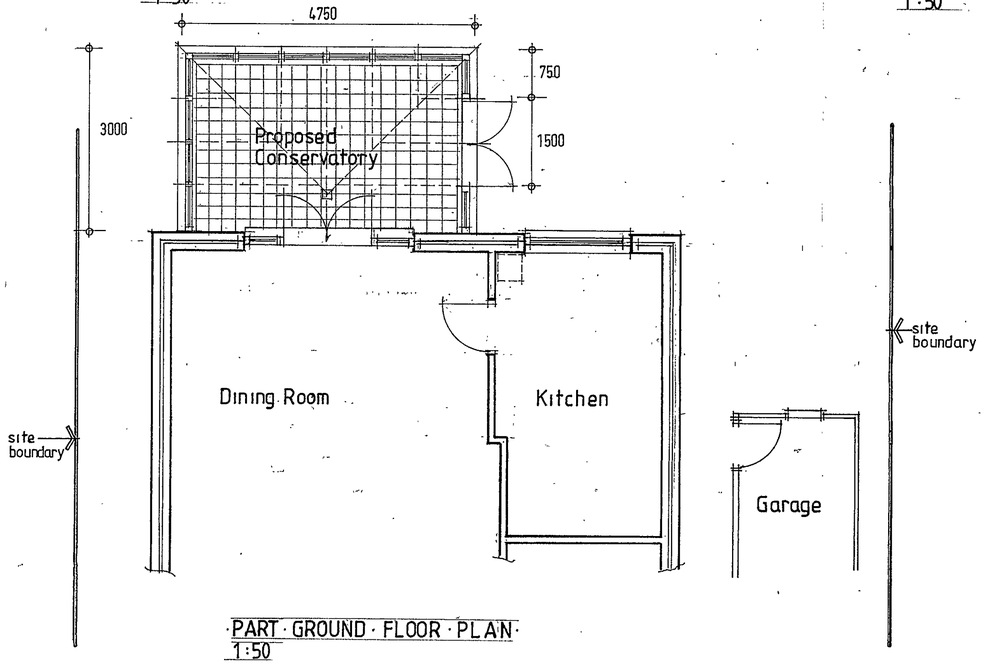

PART GROUND FLOOR PLAN
1:50

GW Bote
25/10/02

PROPOSED CONSERVATORY AT N°19
ALDERLEY CLOSE WOODLEY READING
BERKSHIRE OCT 2002

GC 2002 / 22

30 OCT 2002 7902

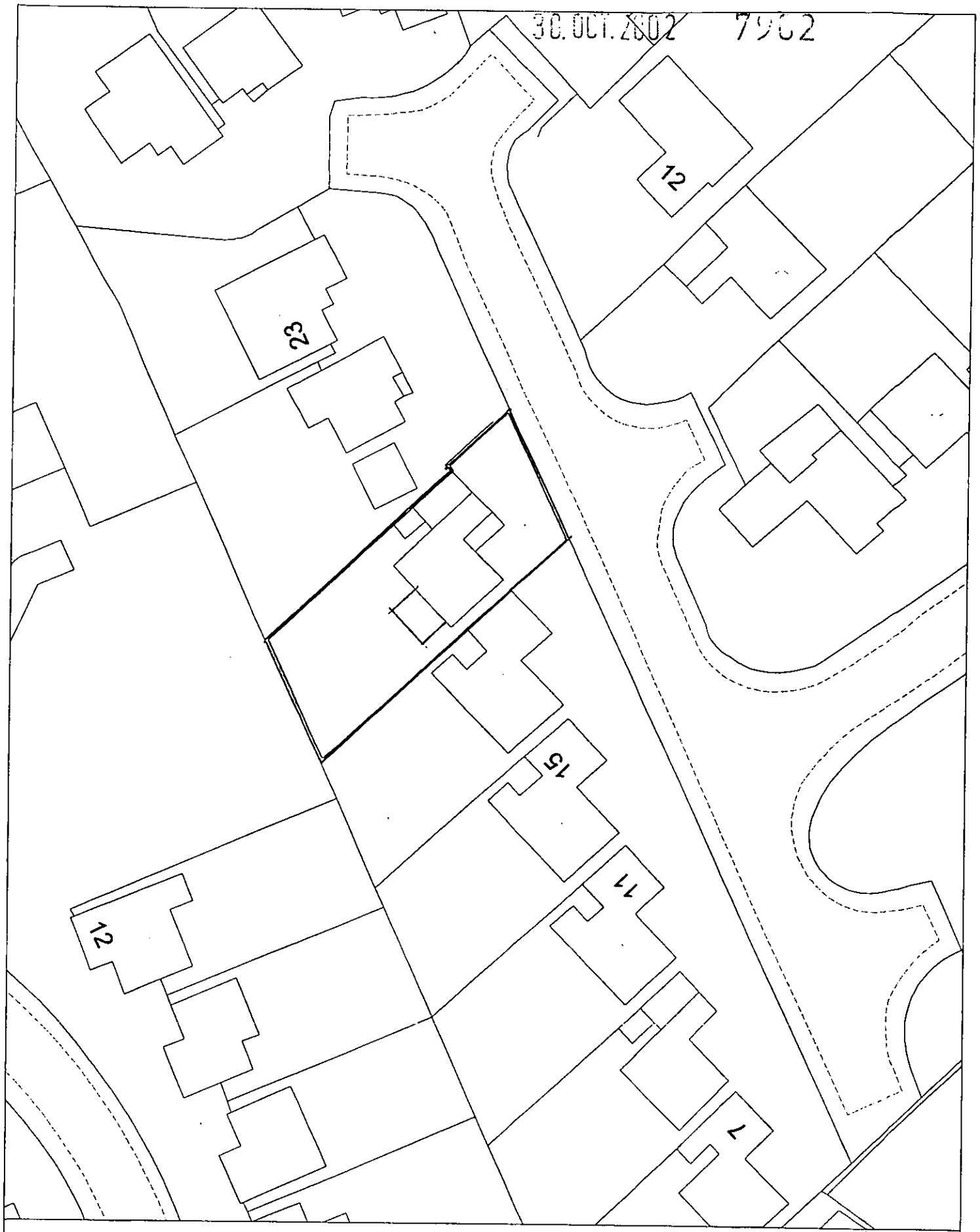

Site Plan, Scale: 1 to 500

This copy has been produced specifically for the map return scheme purposes only. No further copies may be made.

This map is reproduced from Ordnance Survey material with the permission of Ordnance Survey on behalf of the Controller of HMSO Office. © Crown Copyright. Wokingham District Council, Licence No. LA086134

Date: 25 October 2002

N
W E
S

30.OCT.2002 7902



This map is based upon Ordnance Survey material with the permission of Ordnance Survey on behalf of the Controller of HMSO. © Crown Copyright.
Unauthorised reproduction infringes Crown Copyright and may lead to prosecution or civil proceedings.Wokingham District Council Licence LA086134

Development Control,Wokingham District Council.
6 November 2002

Scale: 1 : 1250

N
W E
S



Site Plan, Scale: 1 to 2500

This copy has been produced specifically for the map return scheme purposes only. No further copies may be made.

This map is reproduced from Ordnance Survey material with the permission of Ordnance Survey on behalf of the Controller of HMSO Office. © Crown Copyright. Wokingham District Council, Licence No. LA086134

Date: 25 October 2002

N
W E
S