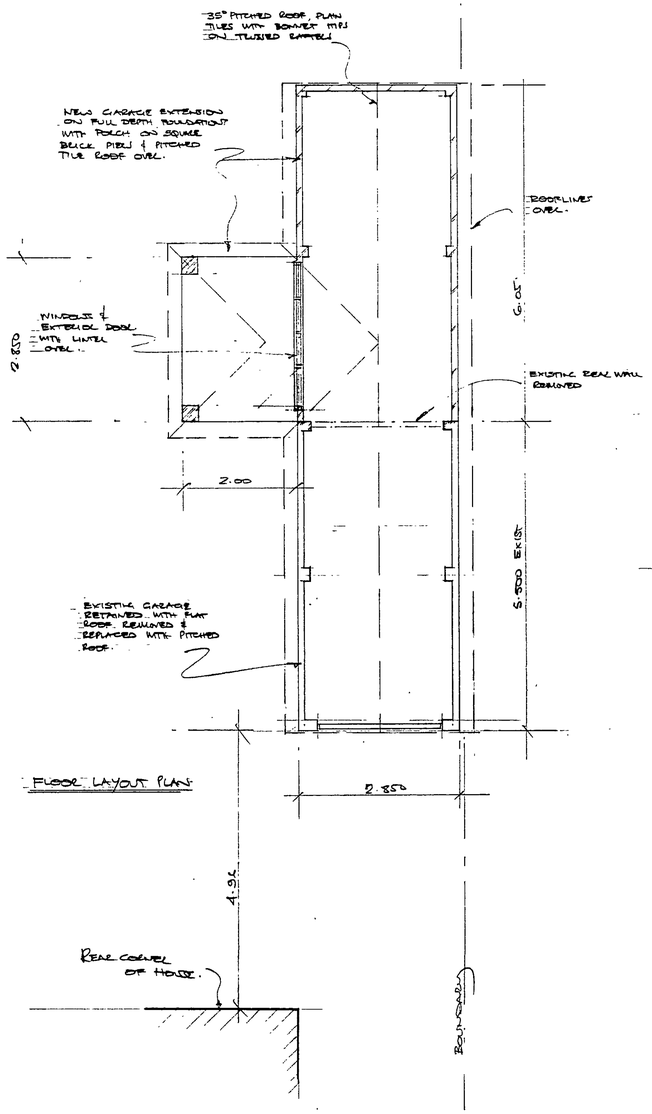

FLOOR LAYOUT PLAN

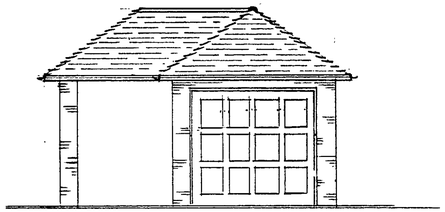

FRONT ELEVATION

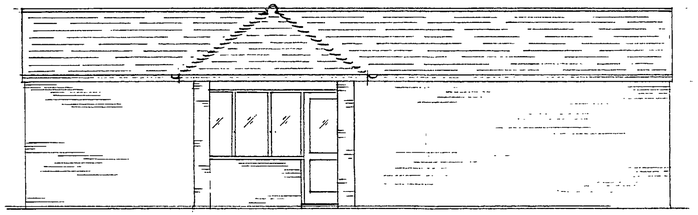

SIDE ELEVATION



SIDE ELEVATION

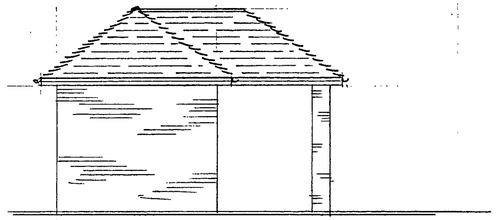

REAR ELEVATION

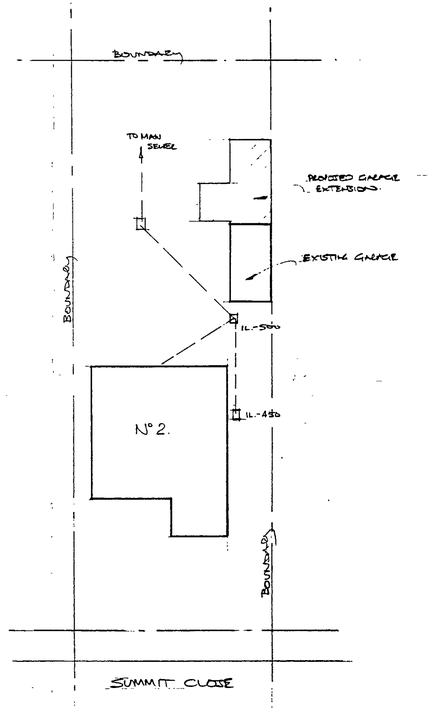

SITE LAYOUT PLAN
@ 1/200 SCALE

APPROVED

19.NOV.2002 8033

PROPOSED GARAGE EXTENSION @ 2 SUMMIT CLOSE, FINCHAMPSTEAD	DRAWING Nº SCG1
PLANS & ELEVATIONS	SCALE 1/50 & 1/200
	DATE 18/11/02.

H. M. LAND REGISTRY

19.NOV.2002 8033

~~BERKSHIRE~~ SHEET XLVI 6 SECTION A

Scale 1/1250 Enlarged from 1/2500

FINCHAMPSTEAD PARISH

ADMINISTRATIVE AREA WOKINGHAM

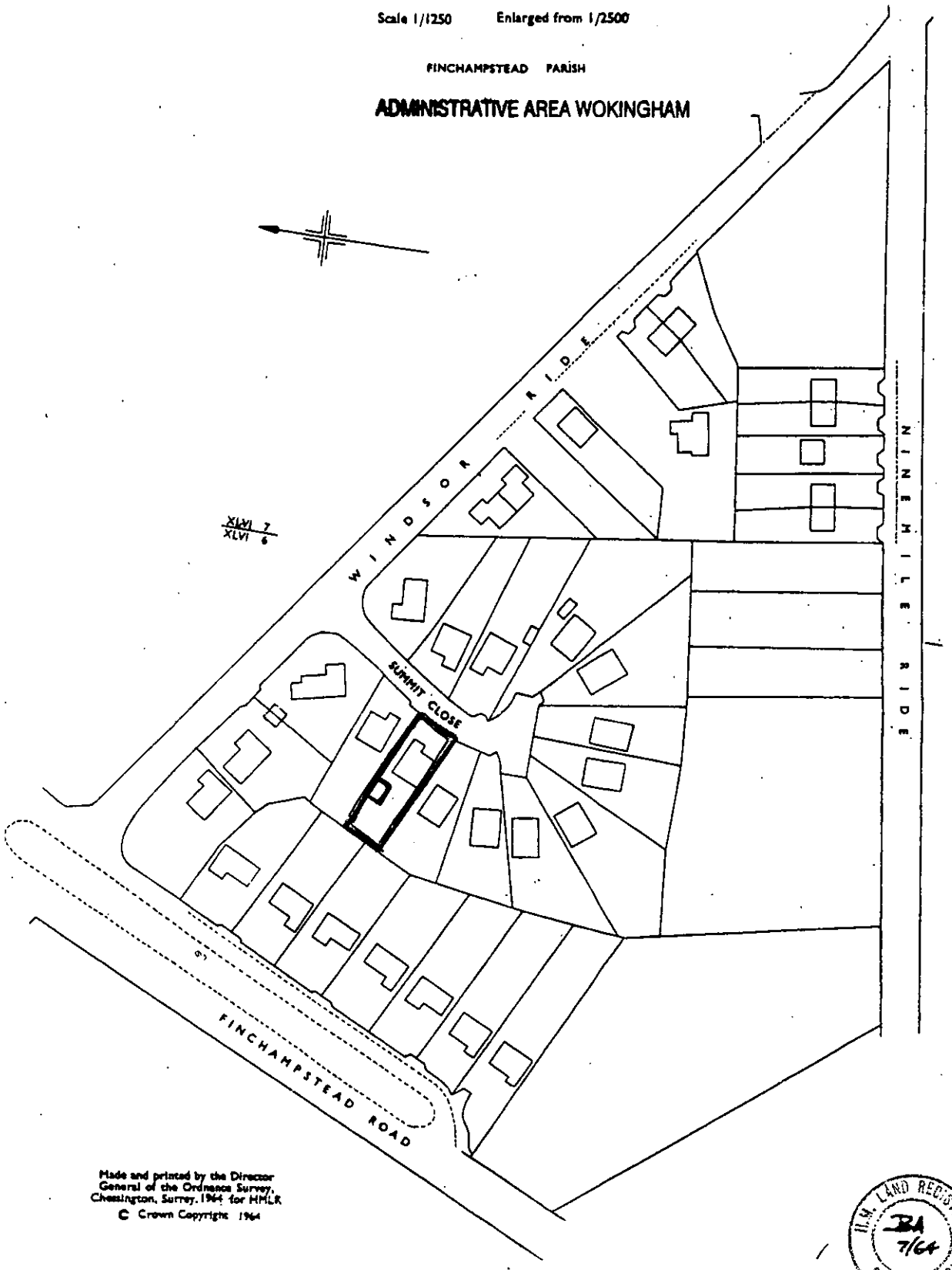

Made and printed by the Director General of the Ordnance Survey, Chessington, Surrey. 1964 for HMLR

© Crown Copyright 1964

H.M. LAND REGISTRY BA 7/64 PLAN DEPOSIT

Filed Plan of Title No. BK 34843

2168006004

This office copy shows the state of the title plan on 18 October 2001 at 9:35:31. It may be subject to minor distortions in scale.
Under s.113 of the Land Registration Act 1925, this copy is admissable in evidence to the same extent as the original.
Issued on 18 October 2001.
This title is dealt with by the Gloucester District Land Registry.
© Crown copyright. Produced by HMLR. Further reproduction in whole or part is prohibited without the prior written permission of Ordnance Survey. Licence Number GD272728.

2 SUMMIT CLOSE.

LOCATION PLAN.

18.NOV.02 0053



This map is based upon Ordnance Survey material with the permission of Ordnance Survey on behalf of the Controller of HMSO. © Crown Copyright.
Unauthorised reproduction infringes Crown Copyright and may lead to prosecution or civil proceedings.Wokingham District Council Licence LA086134

Development Control,Wokingham District Council.
22 November 2002

Scale: 1 : 1250