15. AUG. 2002 7394



This map is based upon Ordnance Survey material with the permission of Ordnance Survey on behalf of the Controller of HMSO. © Crown Copyright.
*Unauthorised reproduction infringes Crown Copyright and may lead to prosecution or civil proceedings.*Wokingham District Council Licence LA086134

Development Control Section, Environmental Services, Wokingham District Council.
19 August 2002 Scale: 1 : 1250

N
W E
S

12.AUG.2002 7022

PART 1 REGISTER

DELEGATED

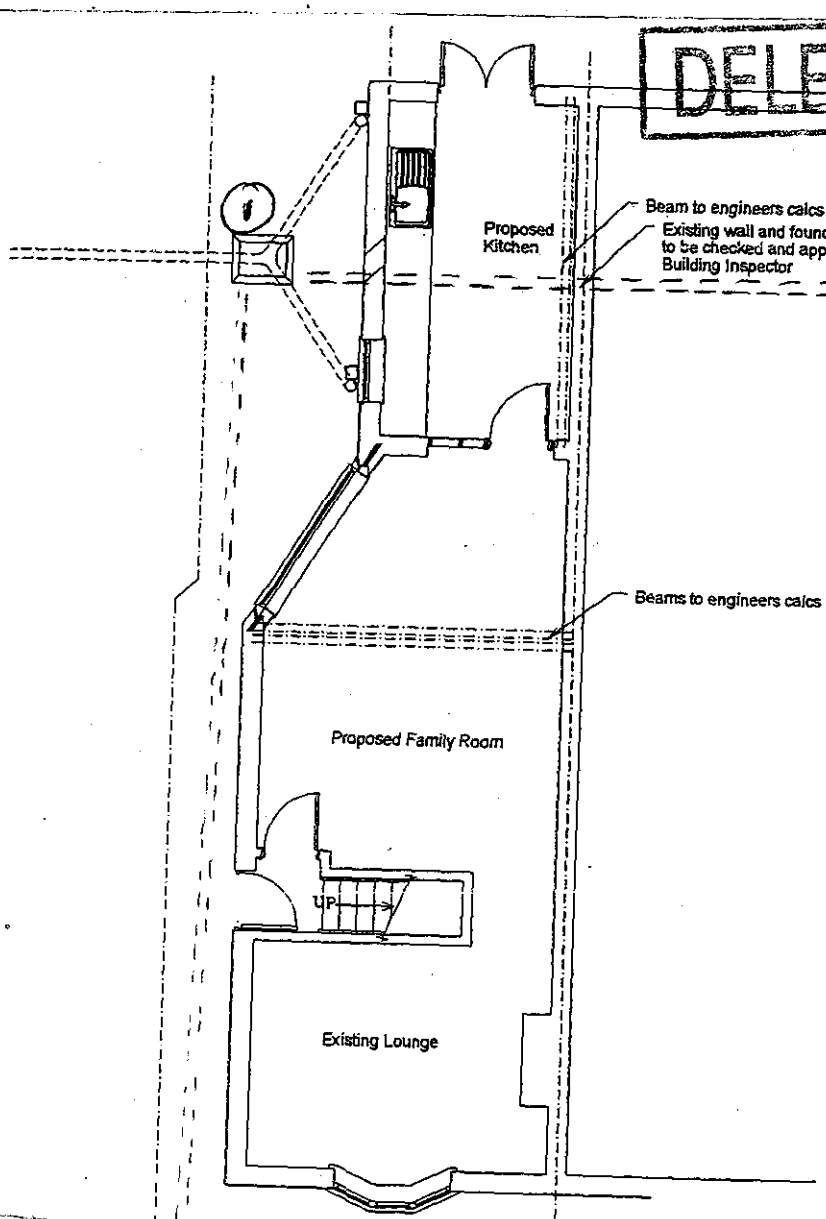

CLIENT: Mr Mathews, 6 Stanley Road, Wokingham

PROJECT: First floor rear extension. New garage. Bay window

DATE: March 2002

DESCRIPTION: Ground Floor Plans

SCALE: 1:100

DRAWING No: 01736/ 13

REVISION:

15. AUG. 2002 7394



Site Plan, Scale: 1 to 2500

This copy has been produced specifically for the map return scheme purposes only. No further copies may be made.

This map is reproduced from Ordnance Survey material with the permission of Ordnance Survey on behalf of the Controller of HMSO Office. © Crown Copyright. Wokingham District Council, Licence No. LA086134

Date: 12 August 2002

N
W E
S

15 AUG 2002 7394



Site Plan, Scale: 1 to 500

This copy has been produced specifically for the map return scheme purposes only. No further copies may be made.

This map is reproduced from Ordnance Survey material with the permission of Ordnance Survey on behalf of the Controller of HMSO Office. © Crown Copyright. Wokingham District Council, Licence No. LA086134

Date: 12 August 2002

N
W E
S

15.AUG.2002 7394

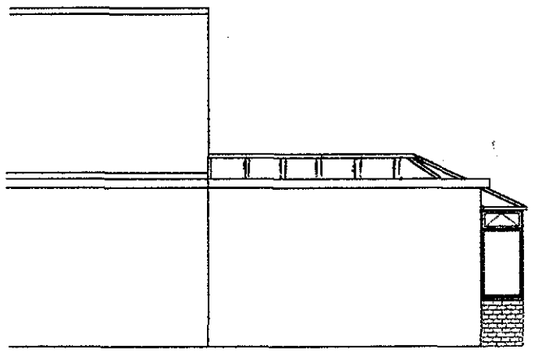

SIDE VIEW



REAR VIEW

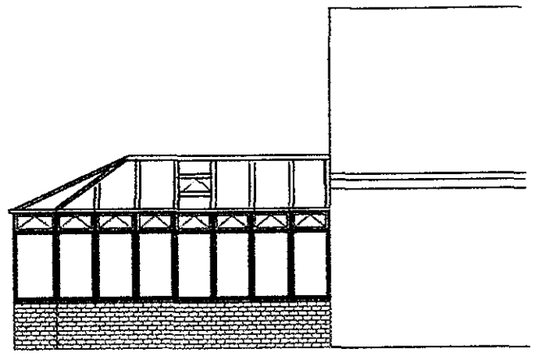

SIDE VIEW

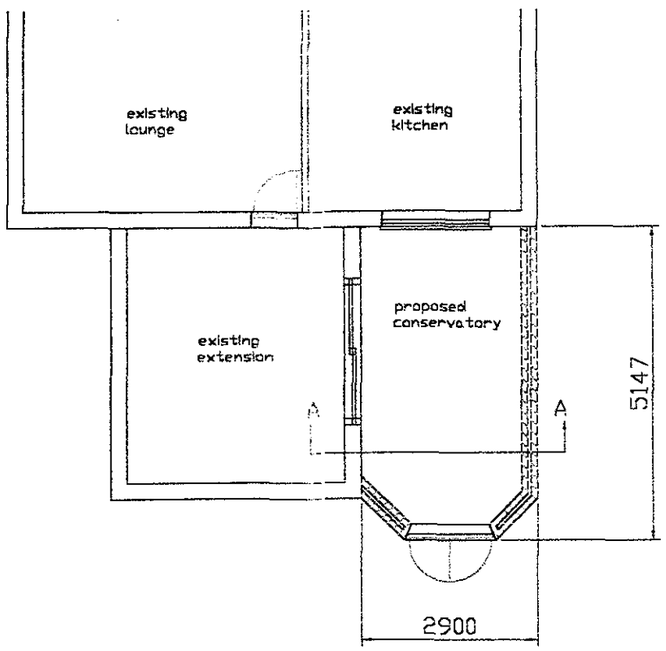

FOUNDATION SECTION THRO' A - A

PROPOSED CONSERVATORY
AT REAR OF

10 STANLEY ROAD
WOKINGHAM
RG40 1SX

Date :- 14 AUGUST 2002
Scale 100 - 1