16 DEC 02 8196

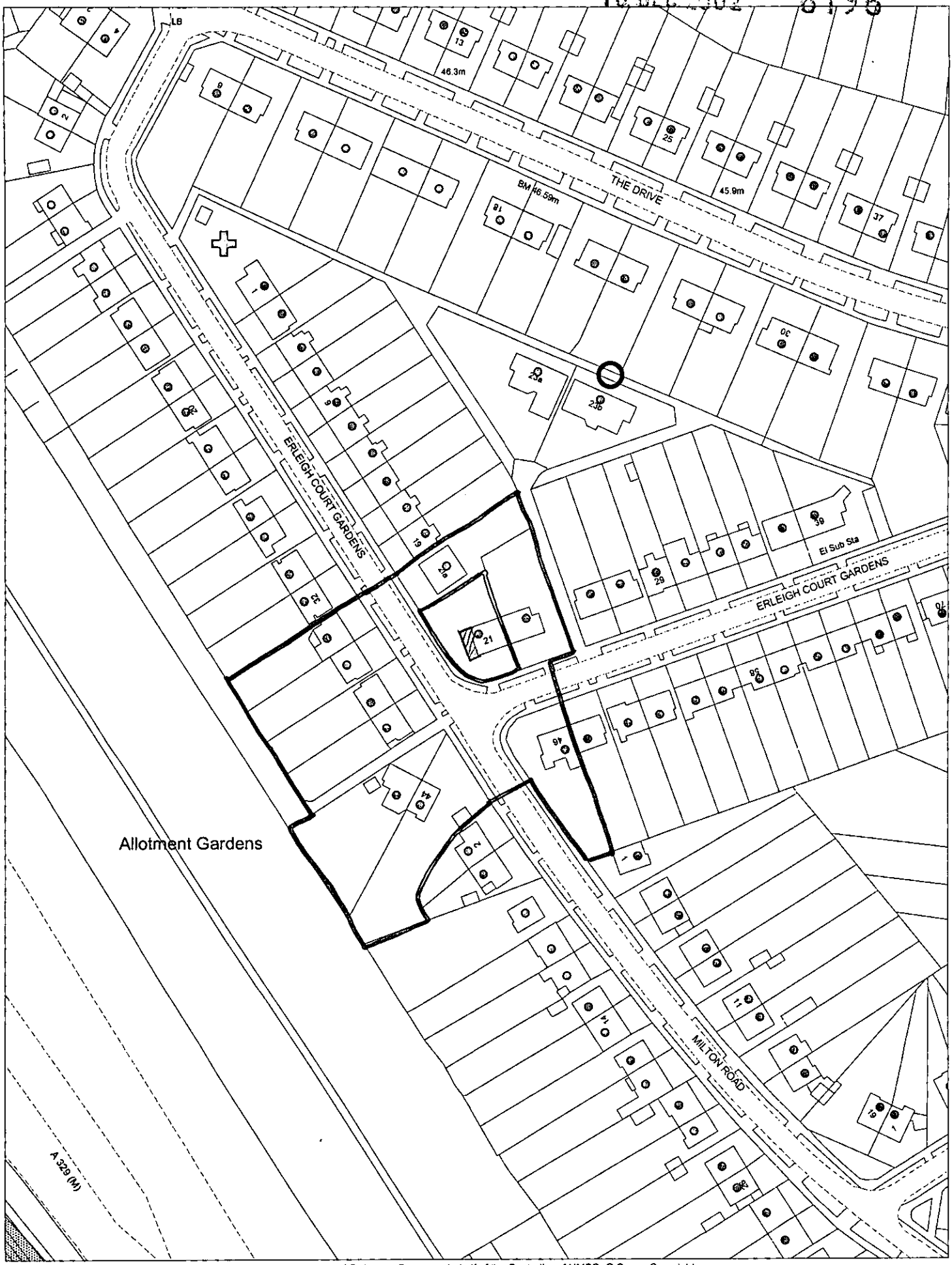

This map is based upon Ordnance Survey material with the permission of Ordnance Survey on behalf of the Controller of HMSO. © Crown Copyright.
Unauthorised reproduction infringes Crown Copyright and may lead to prosecution or civil proceedings.Wokingham District Council Licence LA086134

Development Control,Wokingham District Council.
17 December 2002

Scale: 1 : 1250

N
W E
S

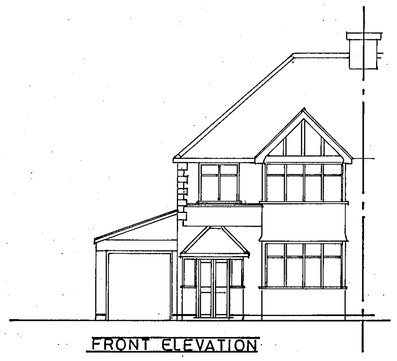

FRONT ELEVATION

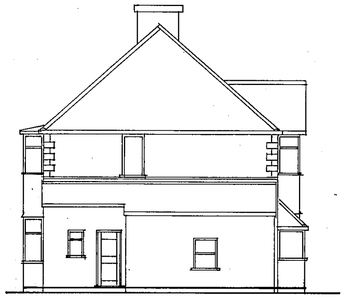

SIDE ELEVATION



REAR ELEVATION

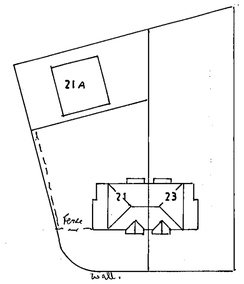

BLOCK PLAN 1:500

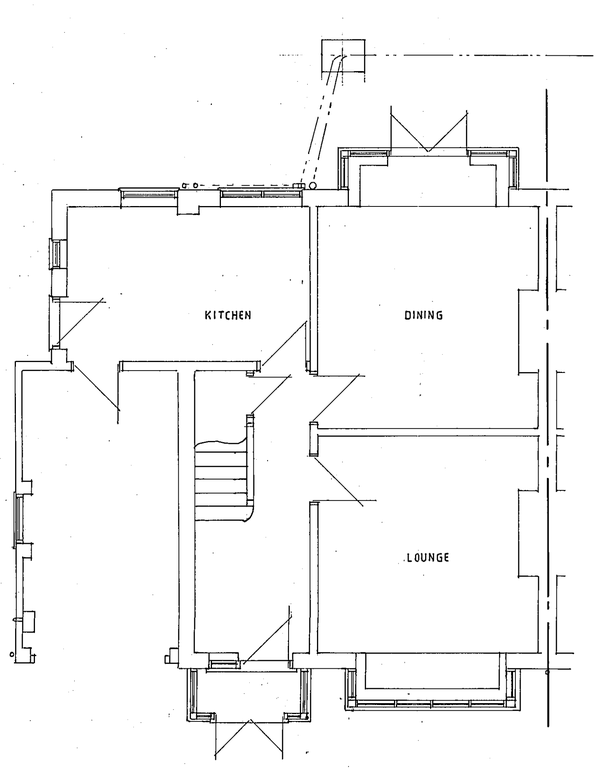

GROUND FLOOR PLAN

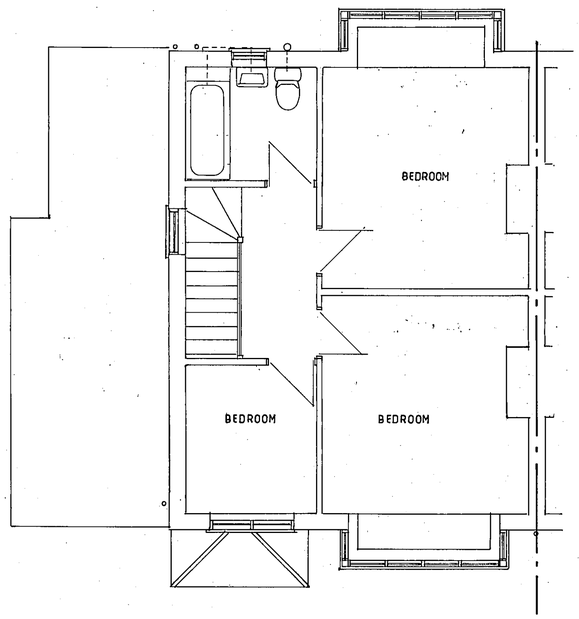

FIRST FLOOR PLAN

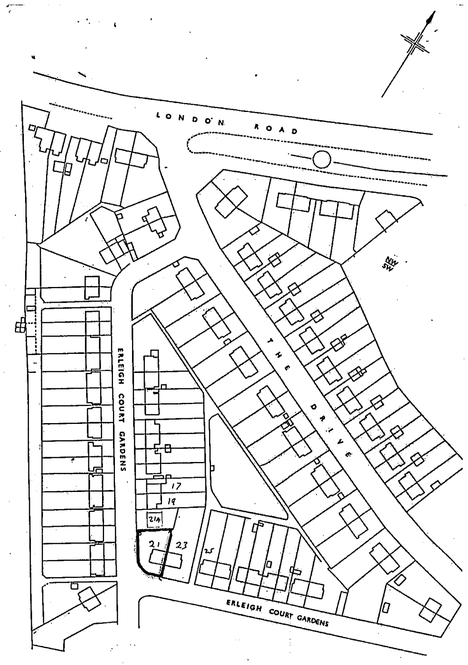

LOCATION PLAN 1:1250

Notes:

A		
	Date	Revisions

© copyright

GEOFFREY STEVENS
28 ASPEN GRANGE
WESTON RHYN
SHROPSHIRE
SY10 7TS

Tel. 01691 774664
Mob 07979 341882

16 DEC 2002 8196

Client: MR. G. YATES

Job Title: PROPOSED TWO STOREY SIDE EXTENSION AT 21 ERLEIGH COURT GRDS. EARLEY

Drawing Title: EXISTING FLOOR PLANS ELEVATIONS BLOCK AND SITE PLANS

APPROVED

Scale: 1:50 1:100 1:500 1:1250

Date: NOV 02 Drawn by: GMS.

Drg. No. 99-02 1-2 Rev.

(ARCH.)

594 x 841mm A1

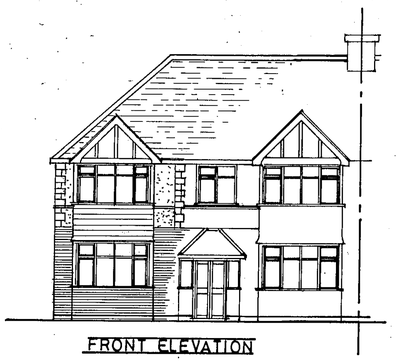

FRONT ELEVATION

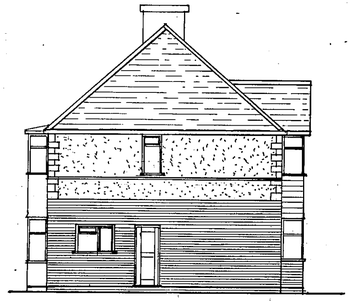

SIDE ELEVATION



REAR ELEVATION

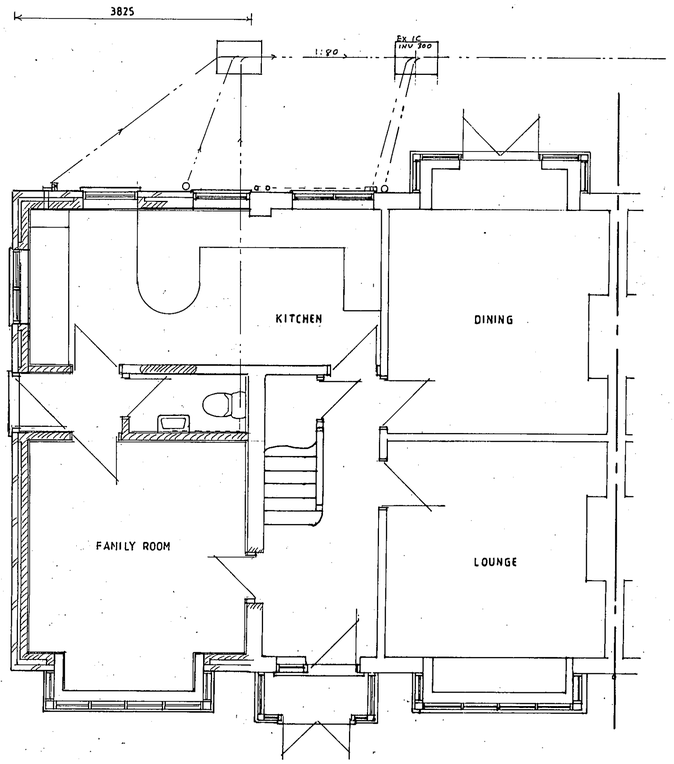

GROUND FLOOR PLAN

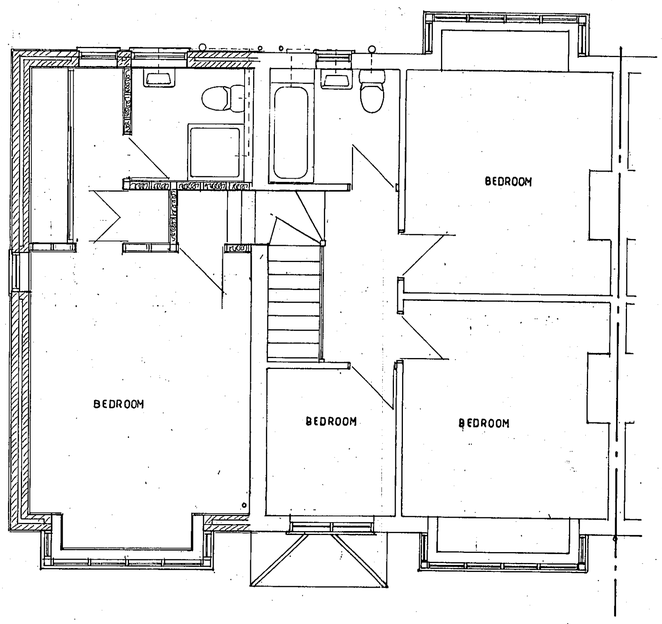

FIRST FLOOR PLAN

Notes:

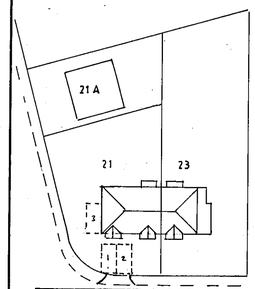

BLOCK PLAN 1:500

A		
	Date	Revisions

© copyright

GEOFFREY STEVENS
28 ASPEN GRANGE
WESTON RHYN
SHROPSHIRE
SY10 7TS

Tel. 01691 774664
Mob 07979 341882

APPROVED

16.DEC.2002 8196

Client
MR. G. YATES

Job Title
PROPOSED TWO STOREY SIDE EXTENSION AT 21 ERLEIGH COURT GRDS. EARLEY

Drawing Title
PROPOSED FLOOR PLANS ELEVATIONS SECTION AND BLOCK PLAN

APPROVED

Scale 1:50 1:100 1:500

Date NOV 02 Drawn by GMS.

Drg. No. 99-02 2-2 Rev.

(ARCH.)

5/3/03

594 x 841mm A1