10.DEC.2002 8171

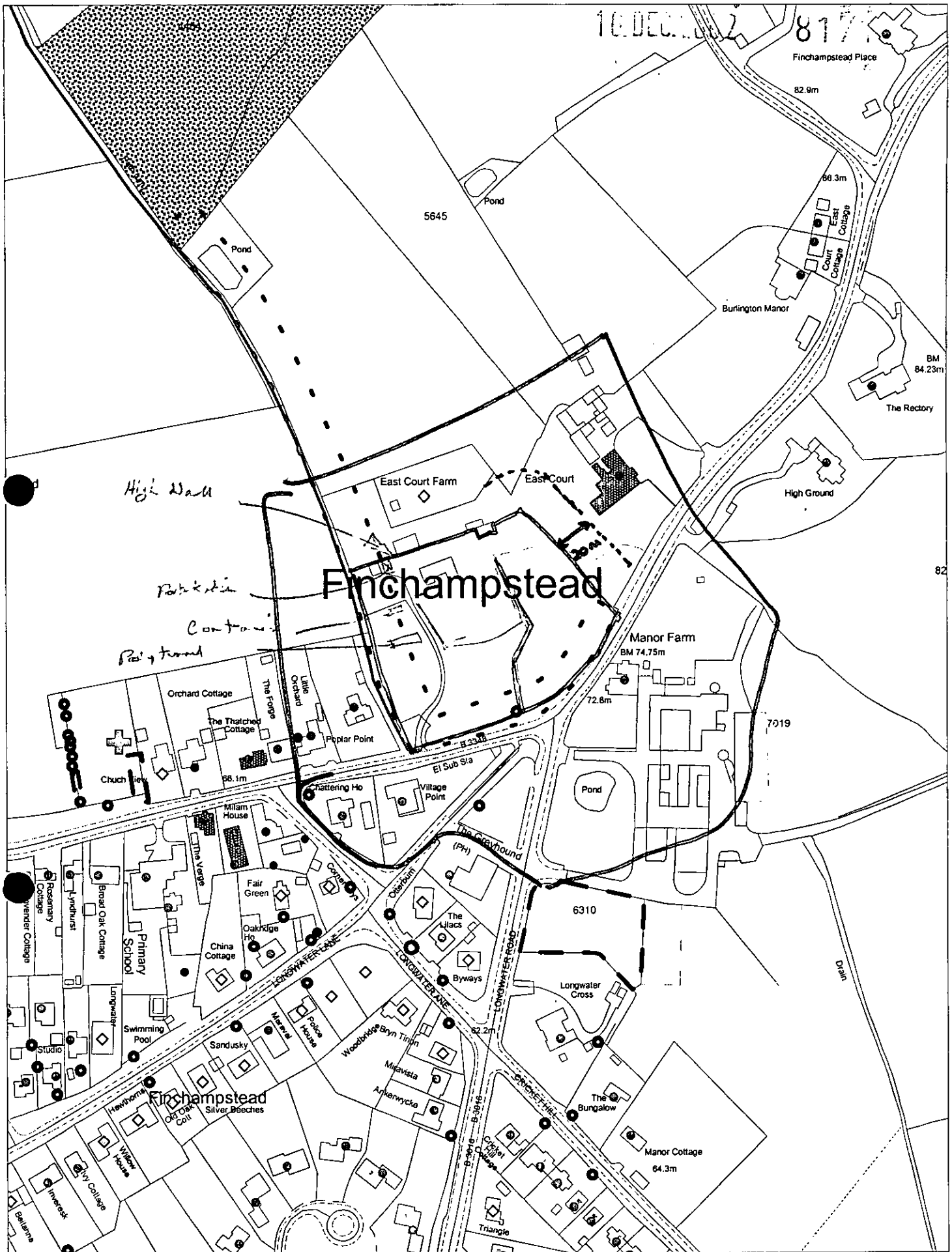

This map is based upon Ordnance Survey material with the permission of Ordnance Survey on behalf of the Controller of HMSO. © Crown Copyright.
Unauthorised reproduction infringes Crown Copyright and may lead to prosecution or civil proceedings.Wokingham District Council Licence LA086134

Development Control,Wokingham District Council.
17 December 2002

Scale: 1 : 2500

N
W E
S

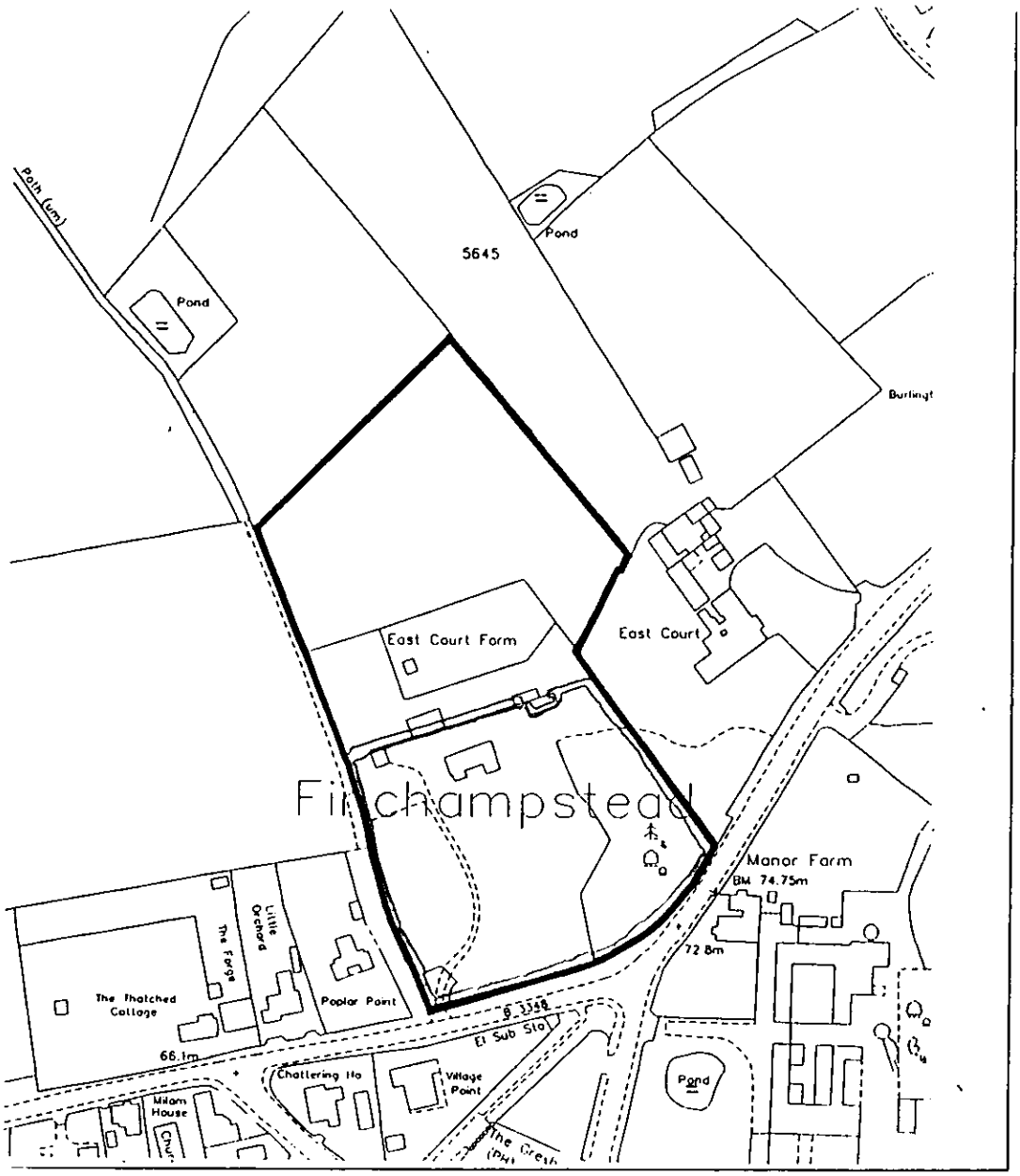

Path (um)
Pond
5645
Pond
Burlingt
East Court Farm
East Court
Finchampstead
Manor Farm
BM 74.75m
72.8m
The Thatched Cottage
The Forge
Little Orchard
Poplar Point
B 3348
El Sub Sta
66.1m
Chattering Ho
Village Point
Milam House
Pond

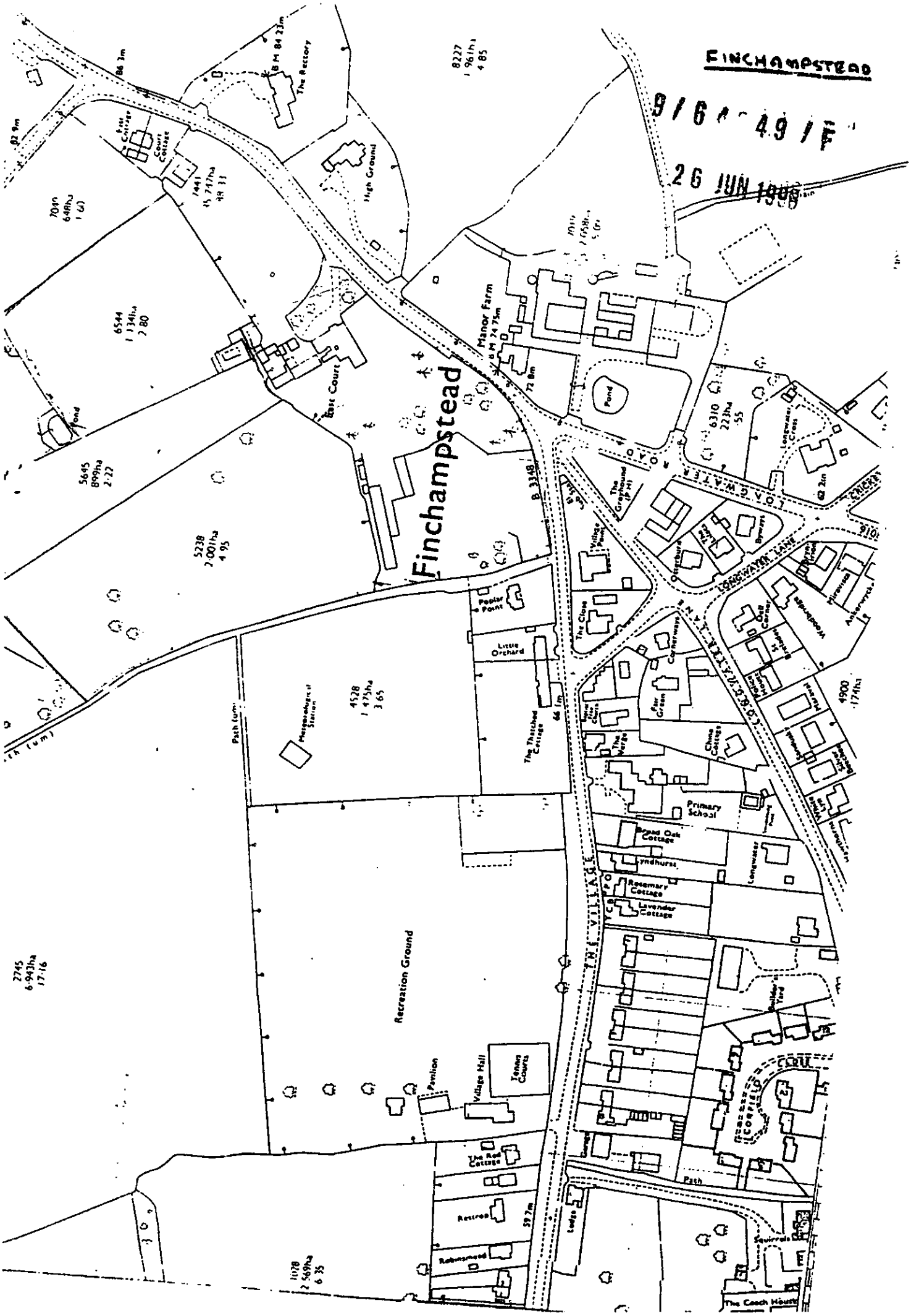
FINCHAMPSTEAD
9/6 49/F
26 JUN 1998
Finchampstead
Manor Farm
Pond
East Court
High Ground
The Rectory
Court Cottage
East Cottage
Pond
Poplar Point
Little Orchard
The Thatched Cottage
Meteorological Station
Path (um)
Recreation Ground
Pavilion
Village Hall
Tennis Courts
The Red Cottage
Restrop
Robinsmead
Lodge
Path
Squirrels
The Coach House
Primary School
Broad Oak Cottage
Lyndhurst
Rosemary Cottage
Lavender Cottage
Longwater
Fair Green
Chine Cottage
The Verge
The Close
Village Point
The Greyhound (P H)
Otterburn
Byways
Longwater Cross
Longwater Lane
Woodbridge
Dell Corner
Miravista
Ankerwycke
Police House
Silver Beeches
White Lyn
Hawthorns
Longwater Road
The Village
Corfield Close
Cricket
B 3348
Rectory
6544
1 134ha
2 80
5645
899ha
2 22
5238
2 001ha
4 95
4528
1 475ha
3 65
2745
6 943ha
17 16
1028
2 569ha
6 35
8227
1 961ha
4 85
6310
223ha
55
4900
174ha

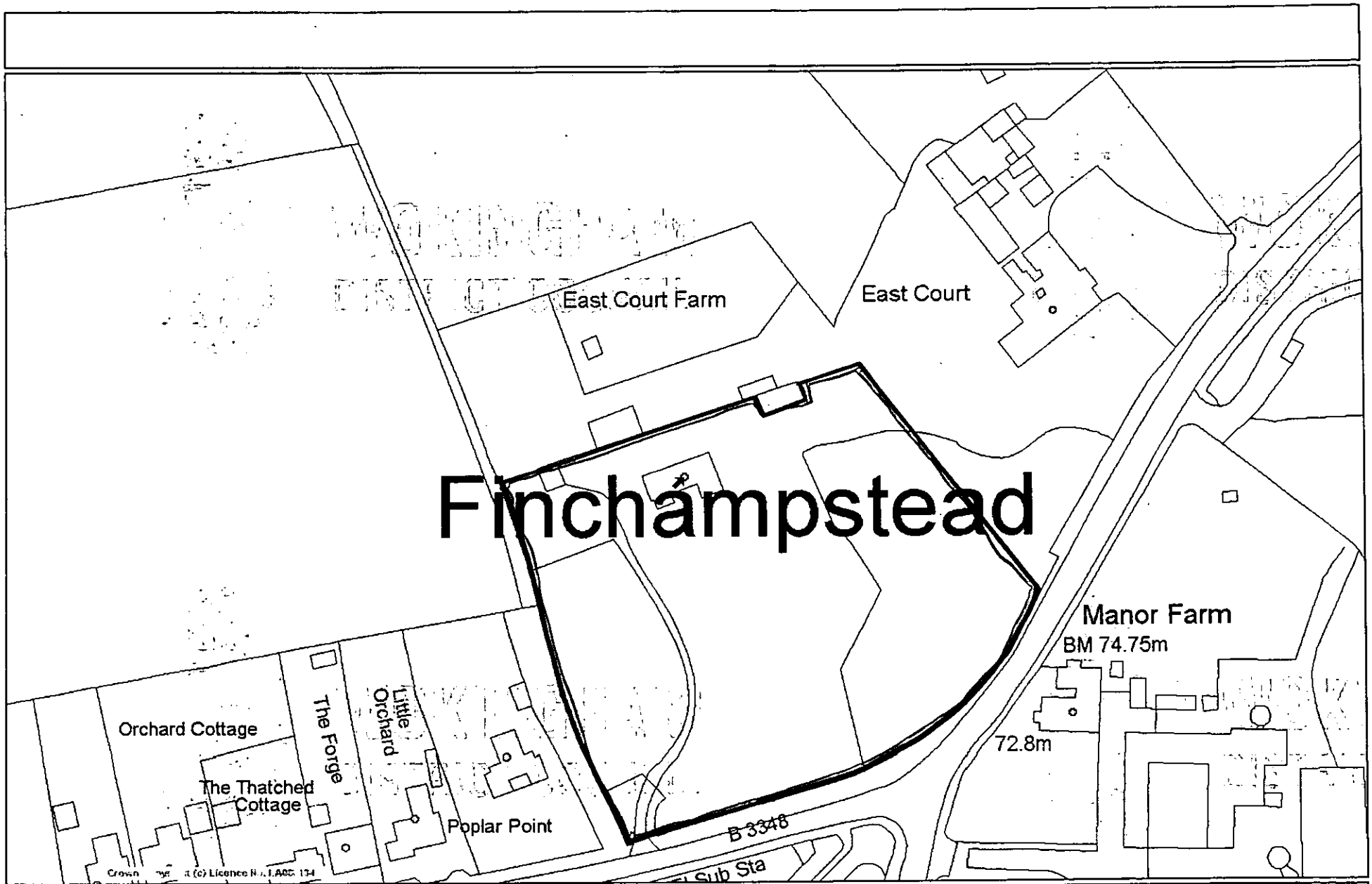

WOKINGHAM DISTRICT COUNCIL

The map is based upon Ordnance Survey material with the permission of Ordnance Survey on behalf of the Controller of HMSO. (c) Crown Copyright. Unauthorised reproduction infringes Crown Copyright and may lead to prosecution or civil proceedings.

Wokingham District Council Licence Number LA086134.

Date 14/11/2003

Scale 1/1250

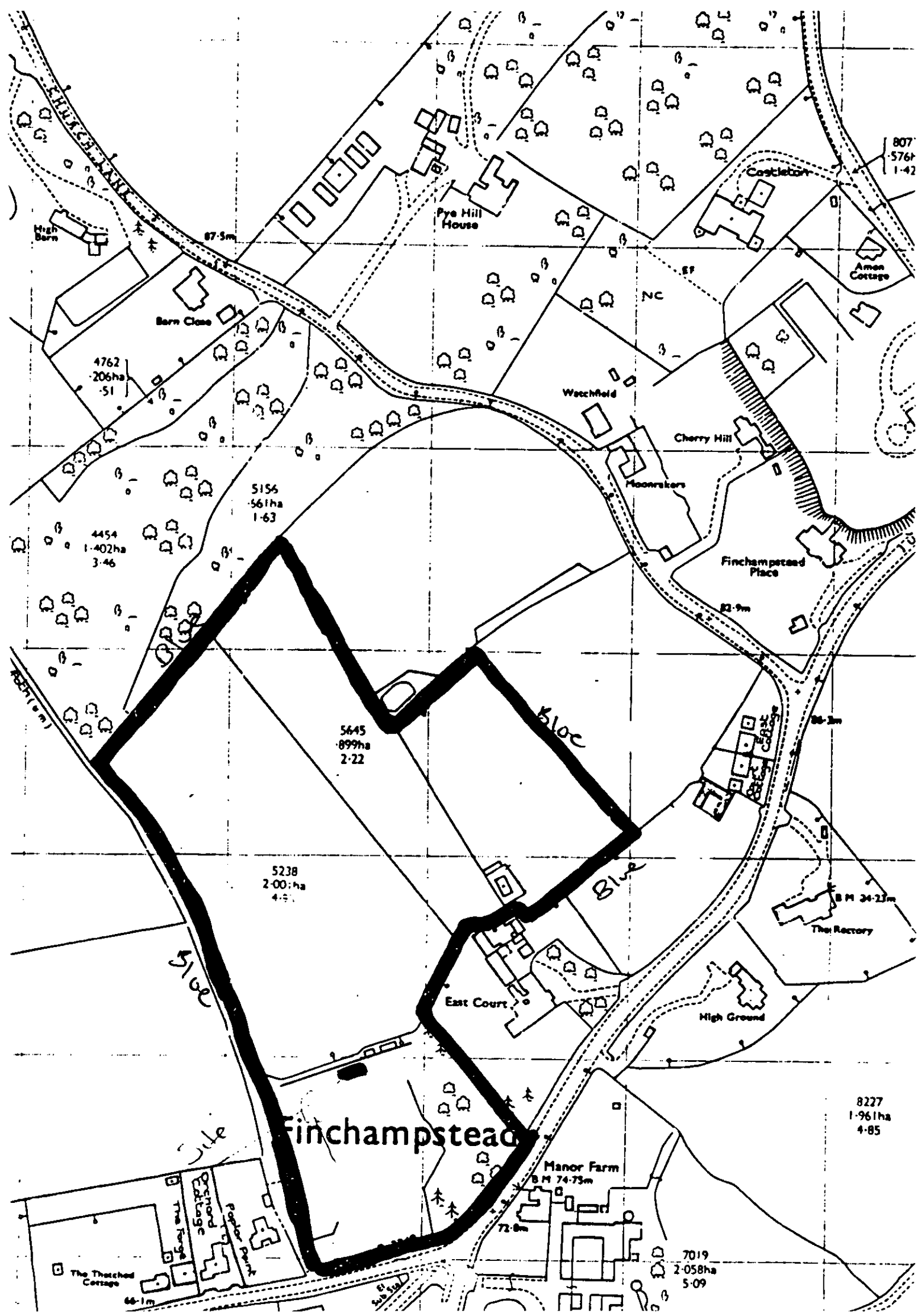
Pye Hill House
High Barn
Barn Close
4762
·206ha
·51
5156
·561ha
1·63
4454
1·402ha
3·46
5645
·899ha
2·22
5238
2·00 ha
Watchfield
Cherry Hill
Moonrakers
Finchampstead Place
Castleton
Amen Cottage
East Cottage
East Court
High Ground
The Rectory
B M 24·23m
Manor Farm
B M 74·75m
Finchampstead
8227
1·961ha
4·85
7019
2·058ha
5·09
The Thatched Cottage
Blue
Blue
Blue