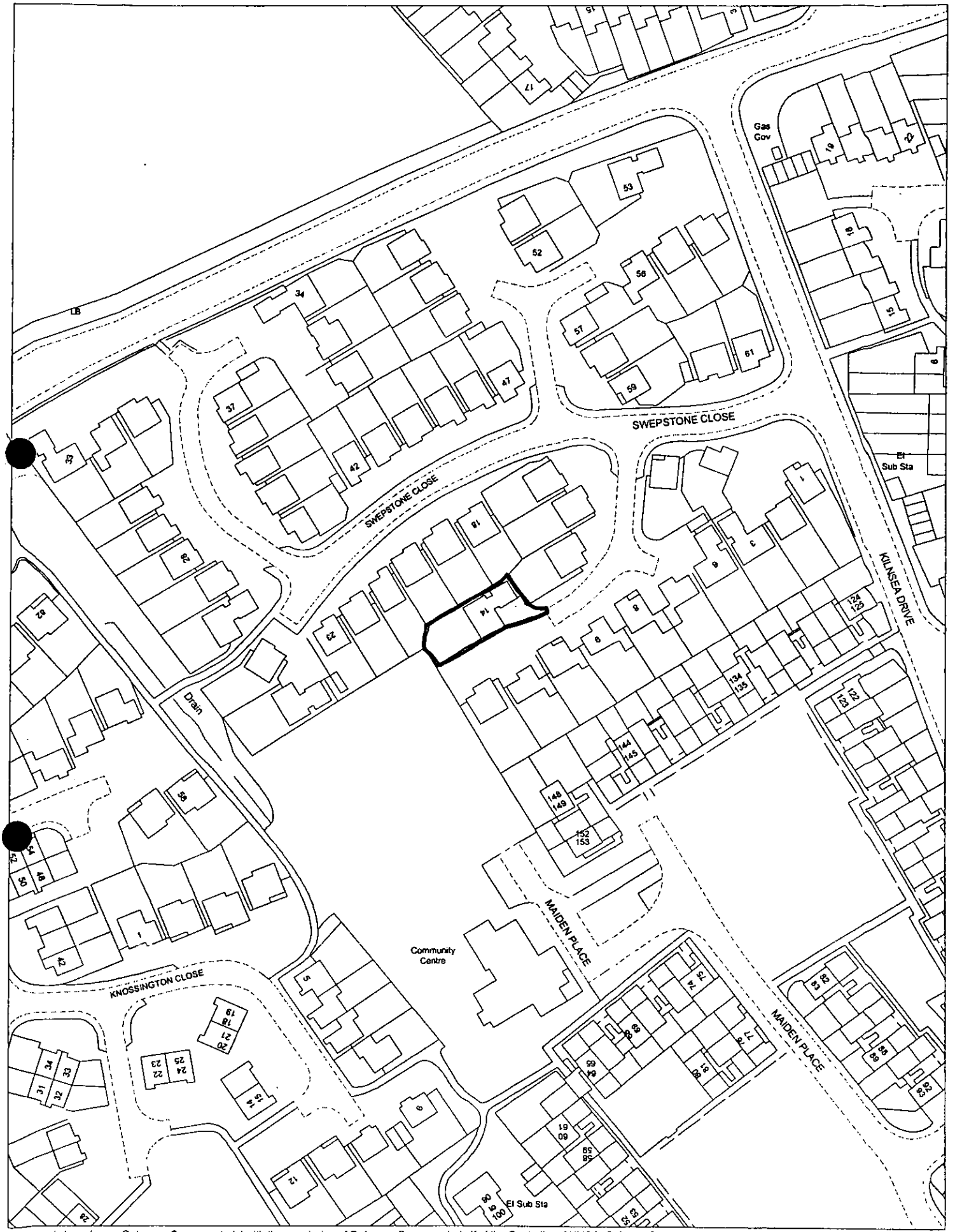

This map is based upon Ordnance Survey material with the permission of Ordnance Survey on behalf of the Controller of HMSO. © Crown Copyright.
Unauthorised reproduction infringes Crown Copyright and may lead to prosecution or civil proceedings.Wokingham District Council Licence LA086134

Development Control,Wokingham District Council.
7 February 2003

Scale: 1 : 1250

N
W E
S

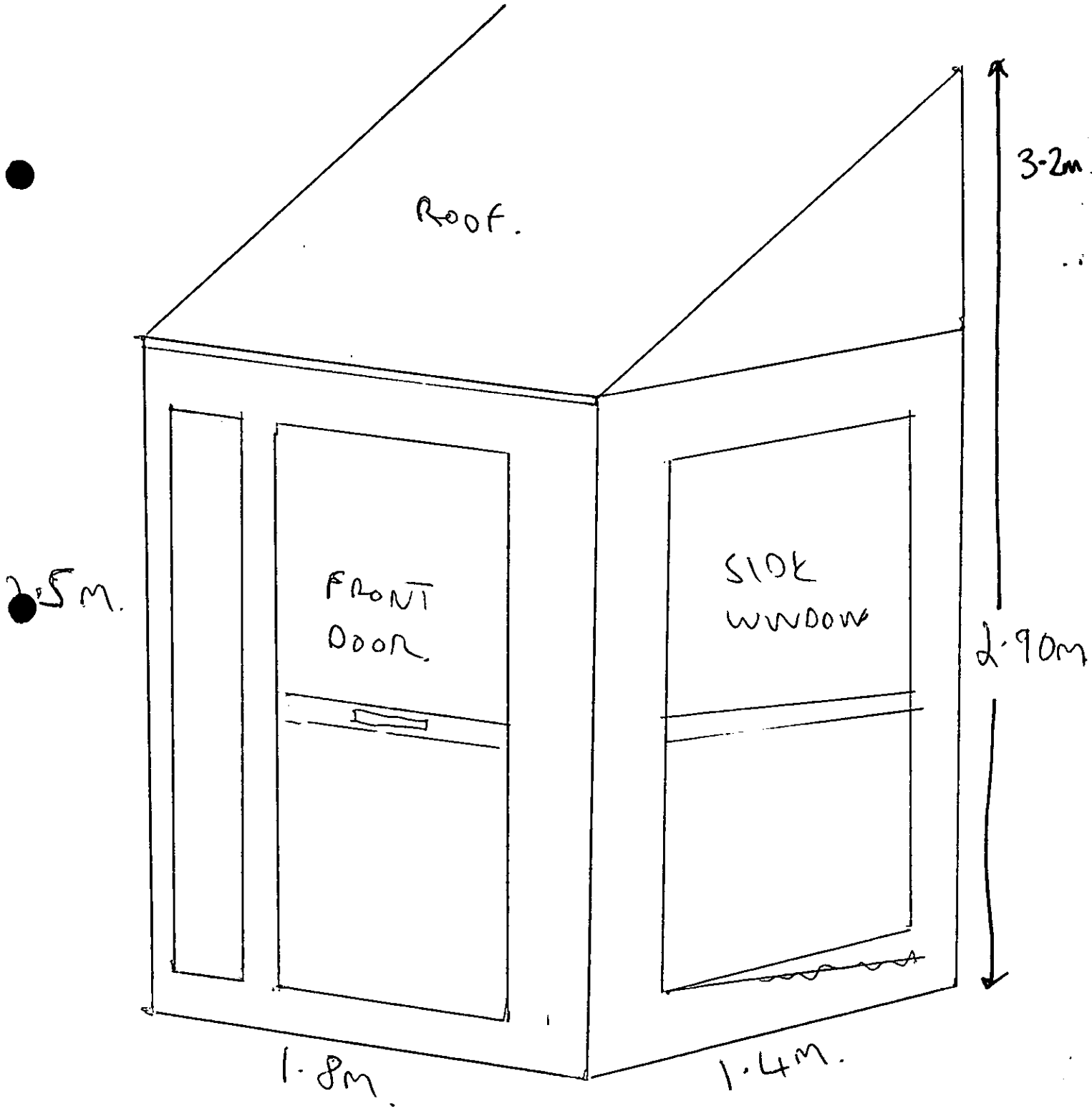
ROOF.
3·2m
2·5m.
FRONT
DOOR.
SIDE
WINDOW
2·90m
1·8m.
1·4m.

TITLE NUMBER
BK 263618
COPY PLAN
NOT TO SCALE

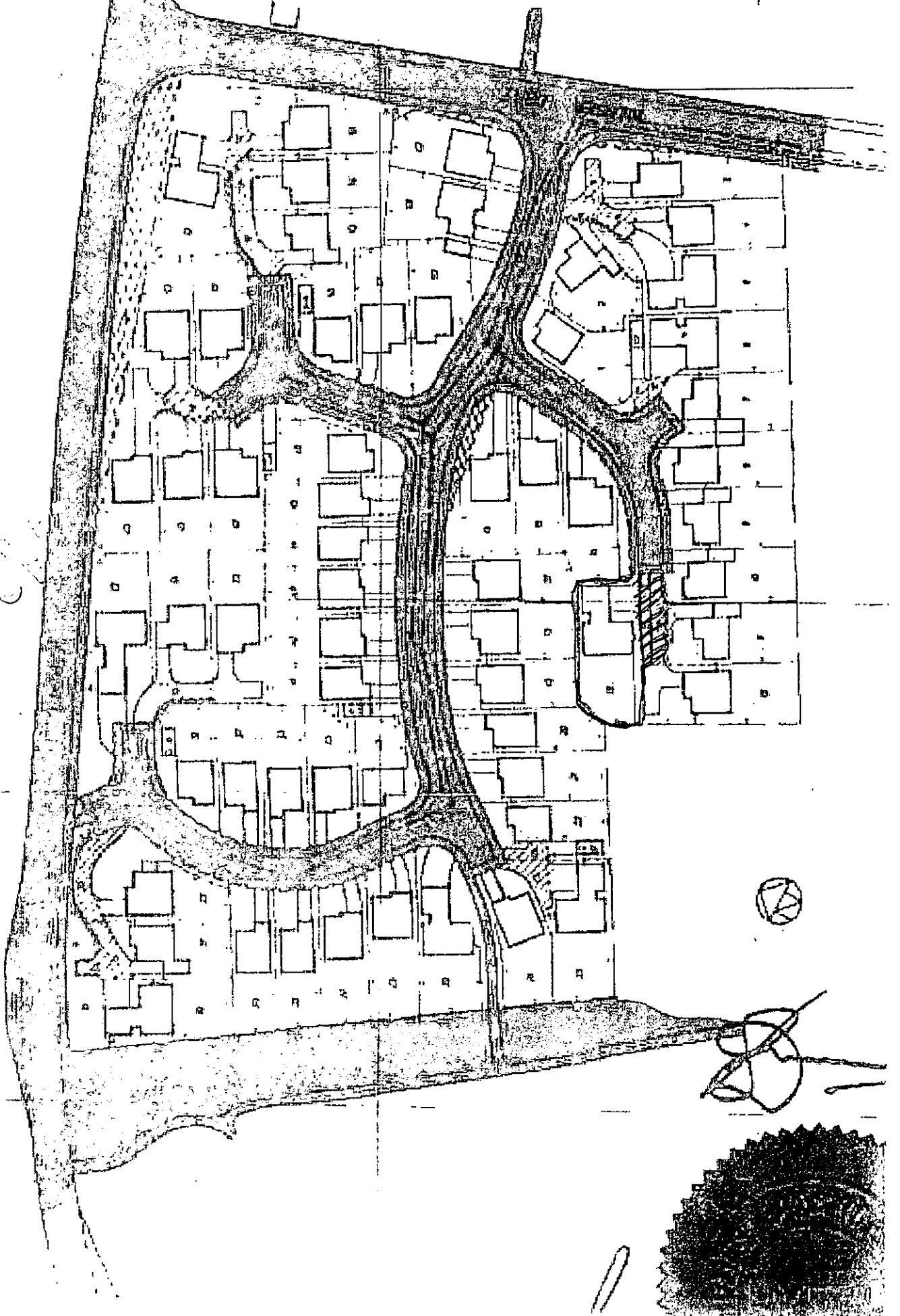

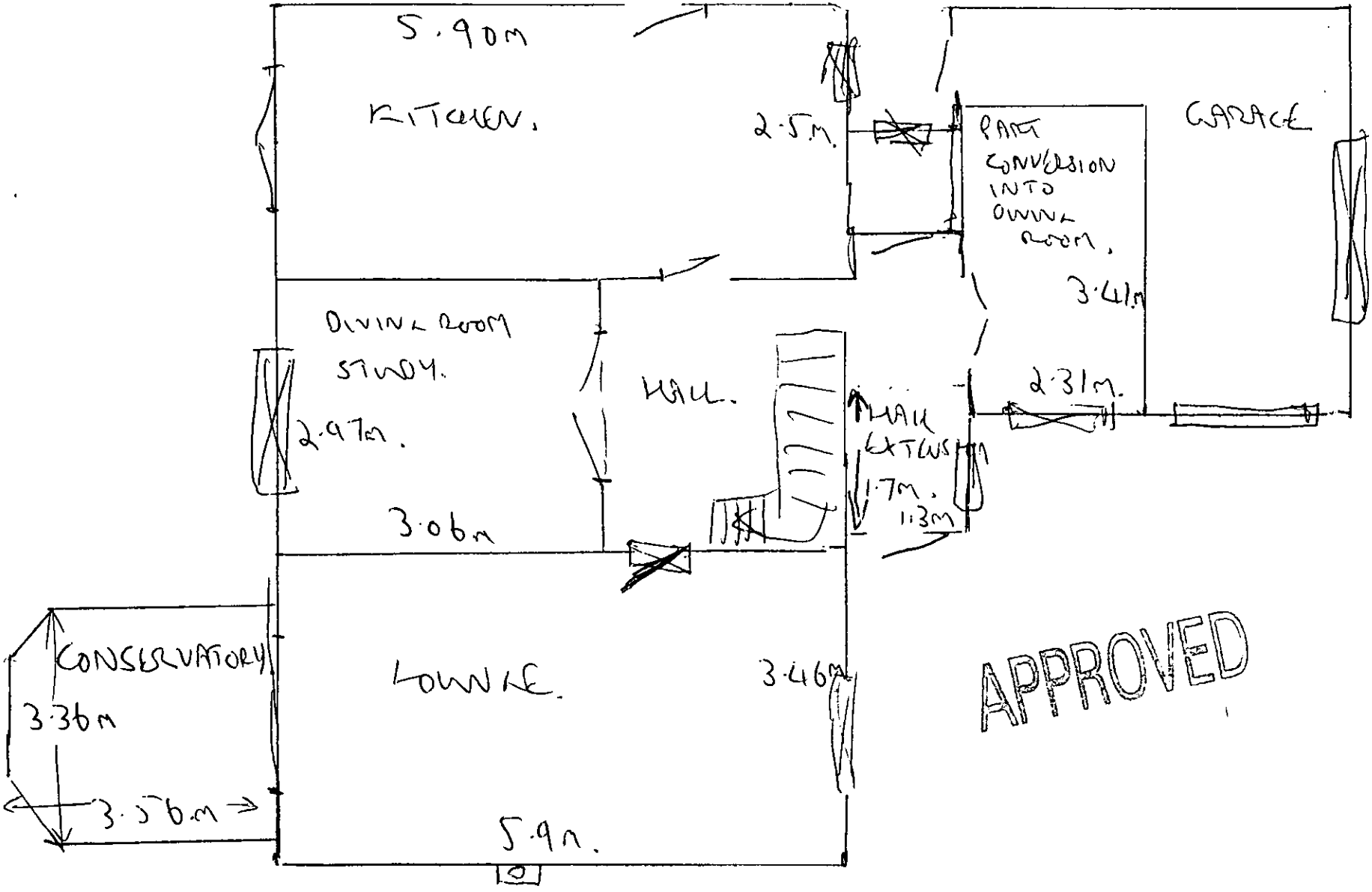

APPROVED

06.[illegible].2002 8149

06.12.2002 8149



This map is based upon Ordnance Survey material with the permission of Ordnance Survey on behalf of the Controller of HMSO. © Crown Copyright.
Unauthorised reproduction infringes Crown Copyright and may lead to prosecution or civil proceedings.Wokingham District Council Licence LA086134

Development Control,Wokingham District Council.
11 December 2002

Scale: 1 : 1250

N
W E
S