06.NOV.2002 7941

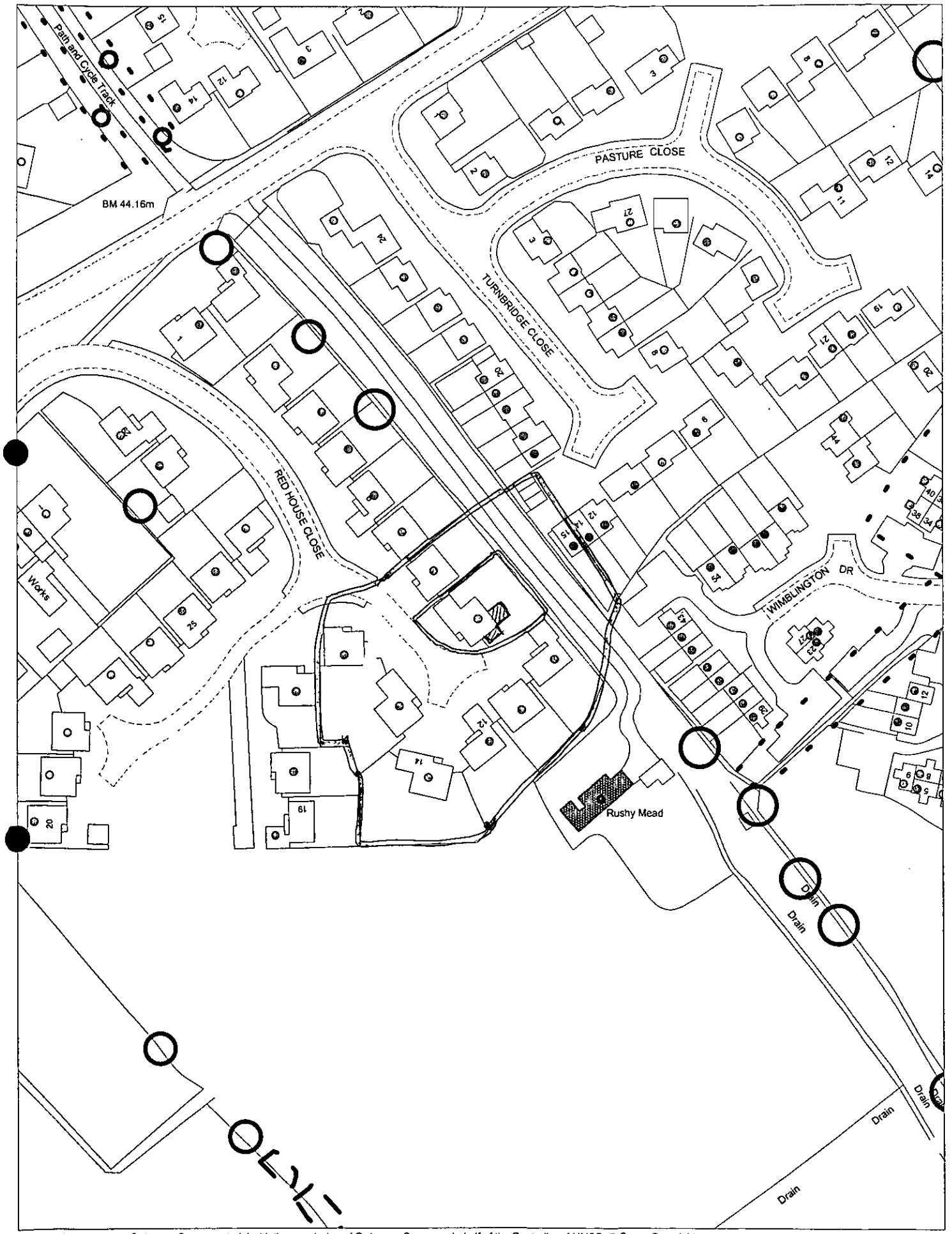

This map is based upon Ordnance Survey material with the permission of Ordnance Survey on behalf of the Controller of HMSO. © Crown Copyright.
Unauthorised reproduction infringes Crown Copyright and may lead to prosecution or civil proceedings.Wokingham District Council Licence LA086134

Development Control,Wokingham District Council.
8 November 2002

Scale: 1 : 1250

N
W E
S

SIDE ELEVATION

PROPOSED SIDE ELEVATION

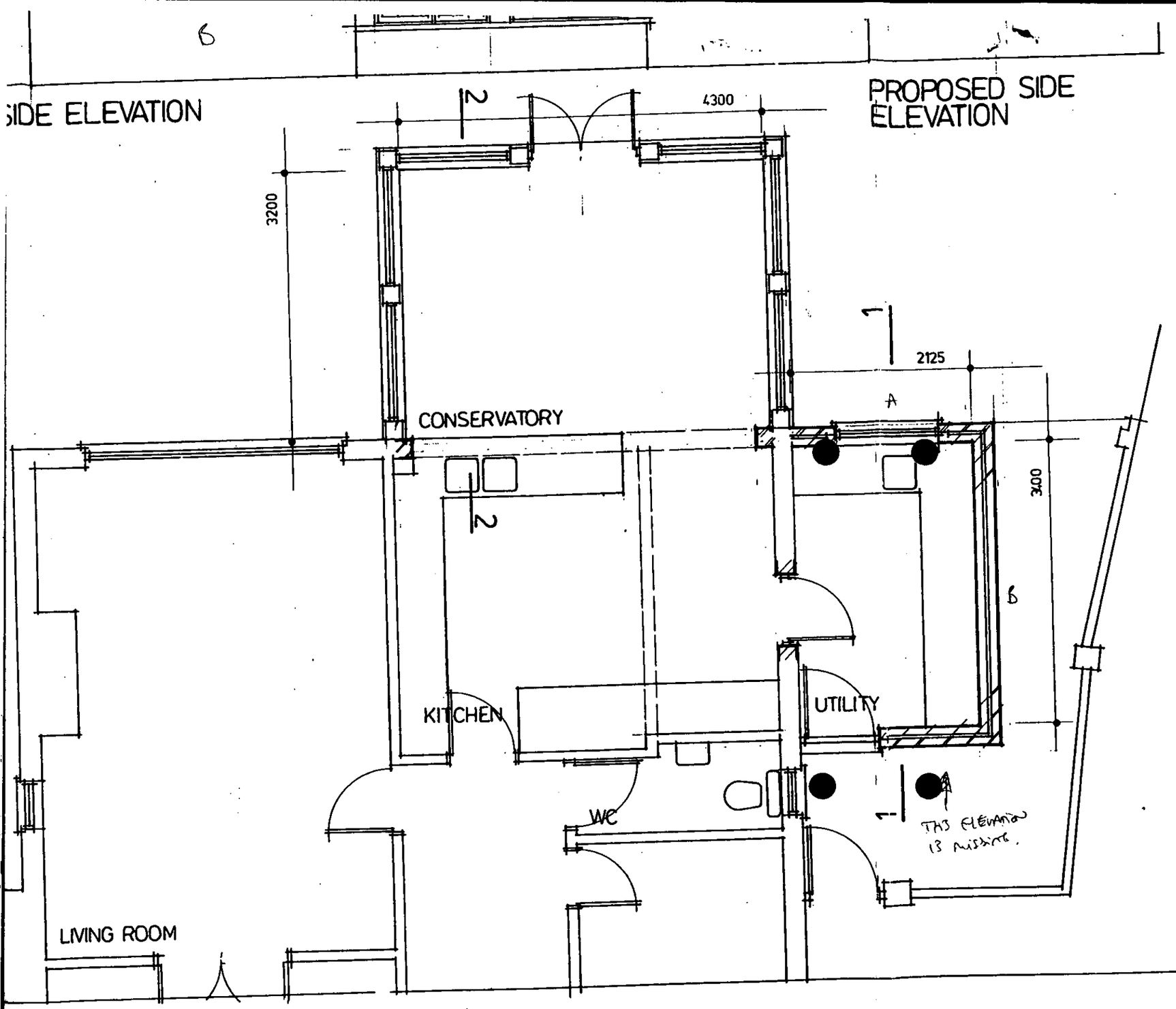

PROPOSED GROUND FLOOR PLAN

Associates.

REVISIONS

A. 29.10.02 CONSERVATORY ROOF REDUCED
" " WINDOWS REDUCED

06.NOV.2002 7941

Harrall Design Associates

Architectural : Interior : Shopfitting : Landscape

14 Tomlinson Drive Wokingham Berkshire RG40 3NZ Tel / Fax: 0118 9733069

CLIENT
MR. MRS. PHILLIPS
9 REDHOUSE CLOSE
LOWER EARLEY
READING

PROJECT
PROPOSED CONSERVATORY + UTILITY

TITLE
EXISTING + PROPOSED PLANS AND ELEVATIONS

SCALE
1. 50

DATE
OCT.02

DRAWING NO
2077. 1

REVISION
A

06.NOV.2002 7941

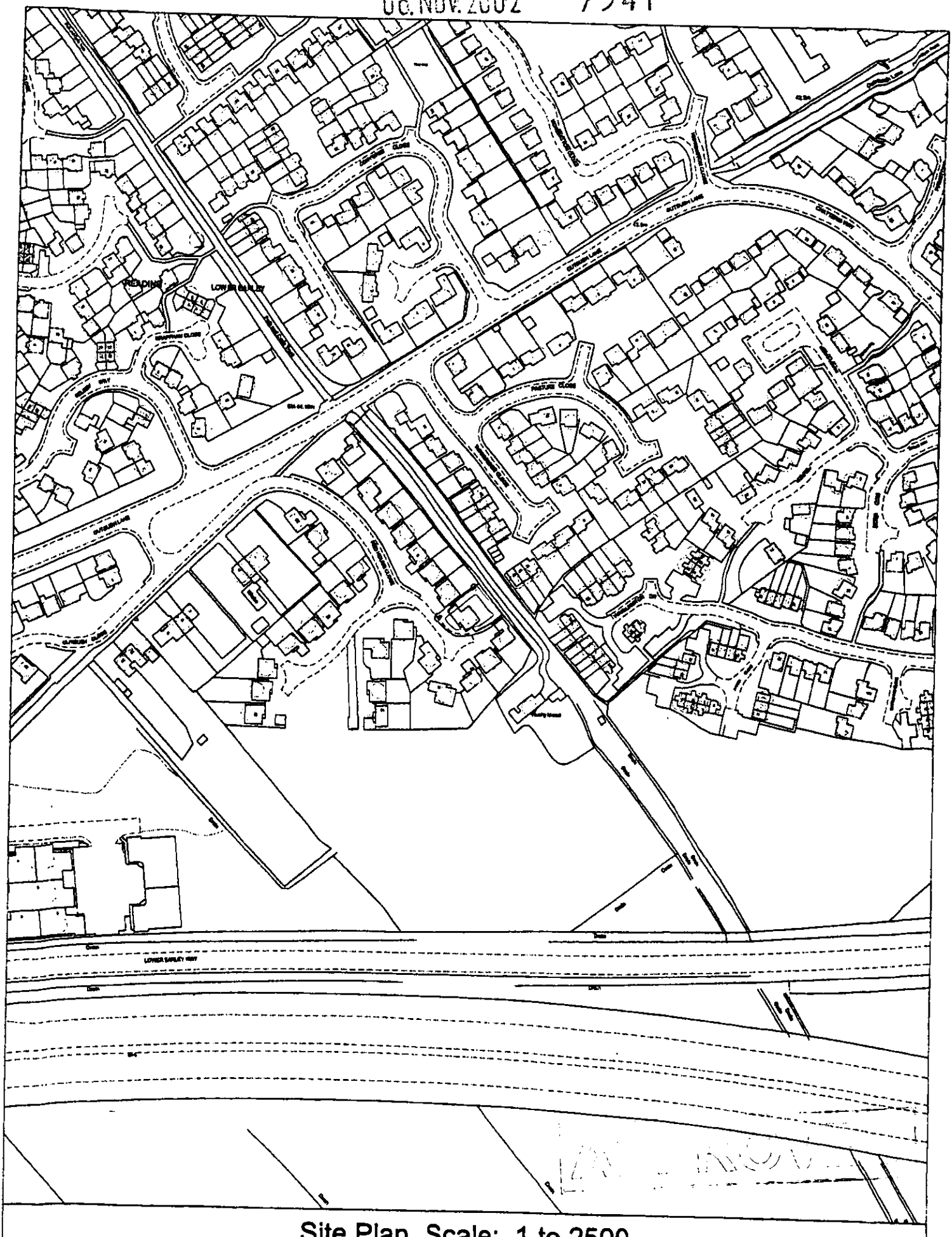

Site Plan, Scale: 1 to 2500

This copy has been produced specifically for the map return scheme purposes only. No further copies may be made.

This map is reproduced from Ordnance Survey material with the permission of Ordnance Survey on behalf of the Controller of HMSO Office. © Crown Copyright. Wokingham District Council, Licence No. LA086134

Date: 4 November 2002

N
W E
S

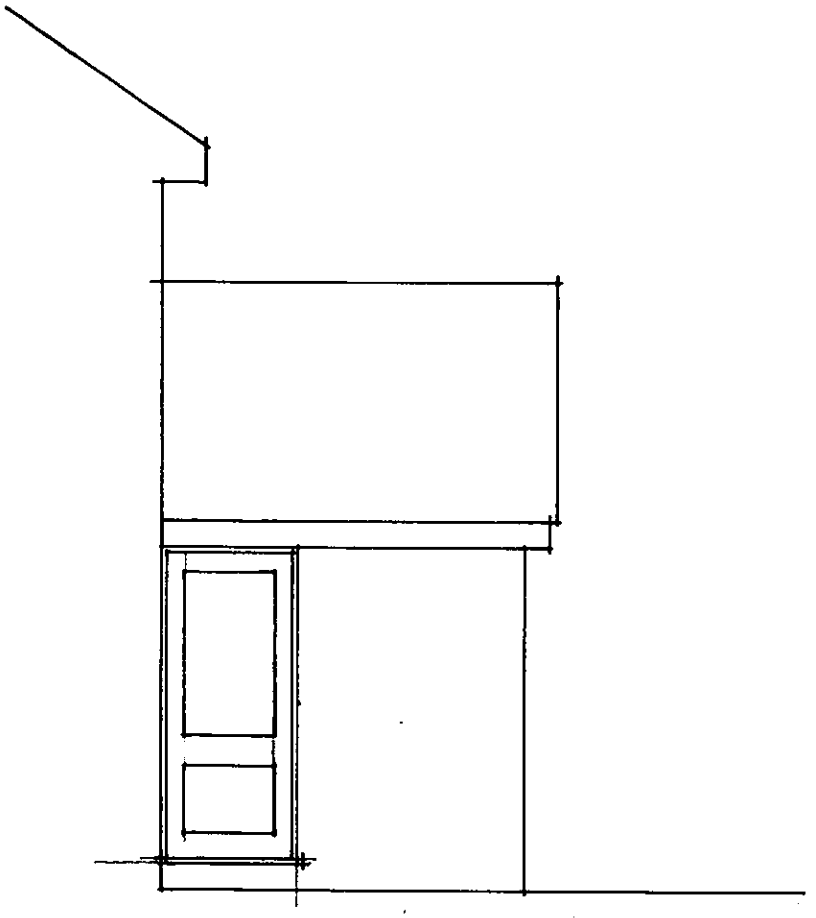

9 REDHOUSE CLOSE LOWER EARLEY.

ELEVATION TO UTILITY ROOM 1:50

Harrall Design Associates
14 Tomlinson Drive
Wokingham
Berks. RG40 3NZ
Tel/Fax: 01189 733069

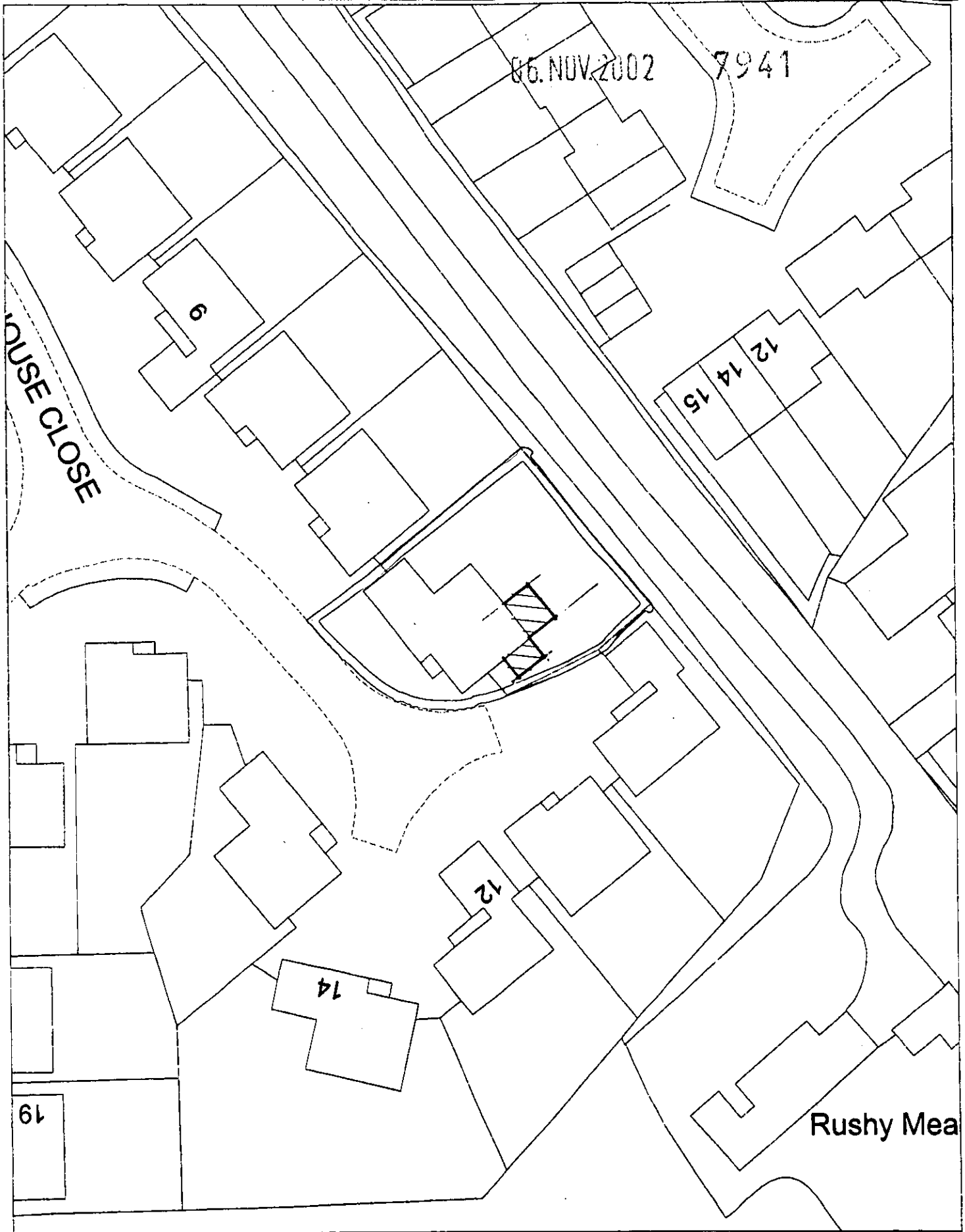

Site Plan, Scale: 1 to 500

This copy has been produced specifically for the map return scheme purposes only. No further copies may be made.

This map is reproduced from Ordnance Survey material with the permission of Ordnance Survey on behalf of the Controller of HMSO Office. © Crown Copyright. Wokingham District Council, Licence No. LA086134

Date: 4 November 2002

N
W E
S

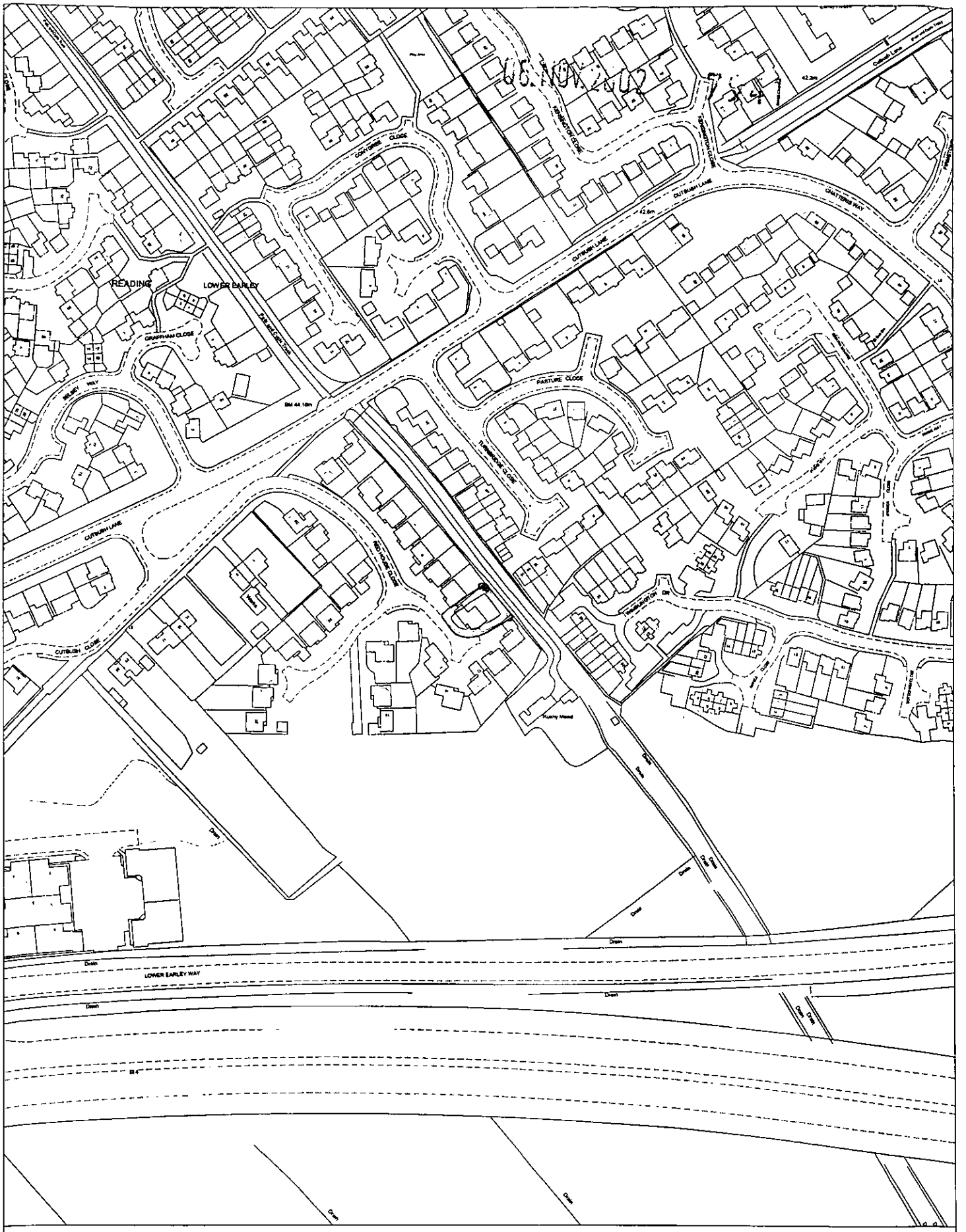

Site Plan, Scale: 1 to 2500

This copy has been produced specifically for the map return scheme purposes only. No further copies may be made.

This map is reproduced from Ordnance Survey material with the permission of Ordnance Survey on behalf of the Controller of HMSO Office. © Crown Copyright. Wokingham District Council, Licence No. LA086134

Date: 4 November 2002

N
W E
S



EXISTING REAR ELEVATION



PROPOSED REAR ELEVATION

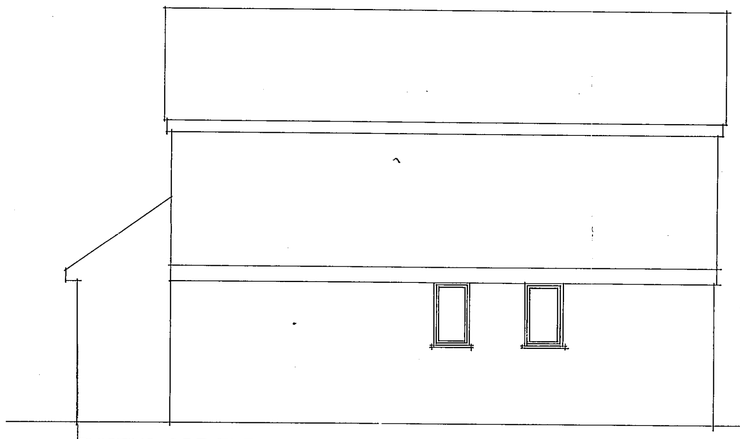

EXISTING SIDE ELEVATION

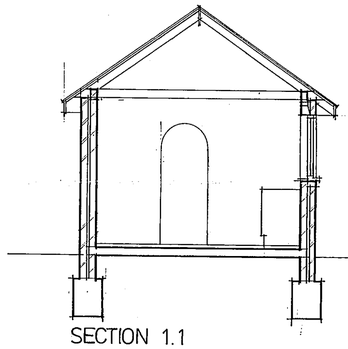

SECTION 1.1

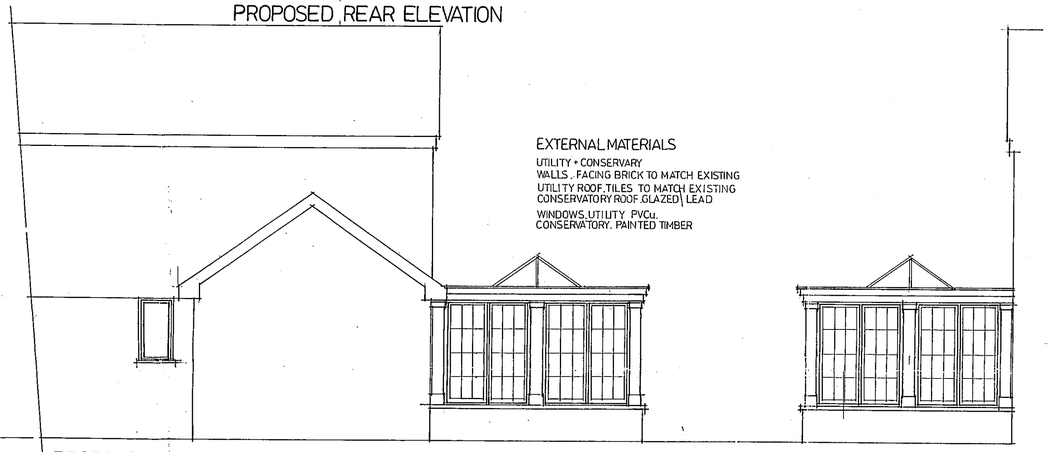

PROPOSED SIDE ELEVATION

EXTERNAL MATERIALS

UTILITY + CONSERVARY
WALLS . FACING BRICK TO MATCH EXISTING
UTILITY ROOF TILES TO MATCH EXISTING
CONSERVATORY ROOF GLAZED \ LEAD

WINDOWS UTILITY PVCu.
CONSERVATORY. PAINTED TIMBER

PROPOSED SIDE ELEVATION

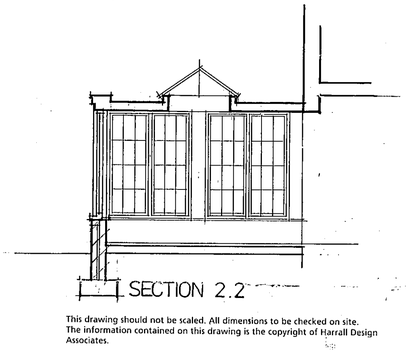

SECTION 2.2

This drawing should not be scaled. All dimensions to be checked on site.
The information contained on this drawing is the copyright of Harrall Design Associates.

REVISIONS

A. 29.10.02 CONSERVATORY ROOF REDUCED
" " WINDOWS REDUCED

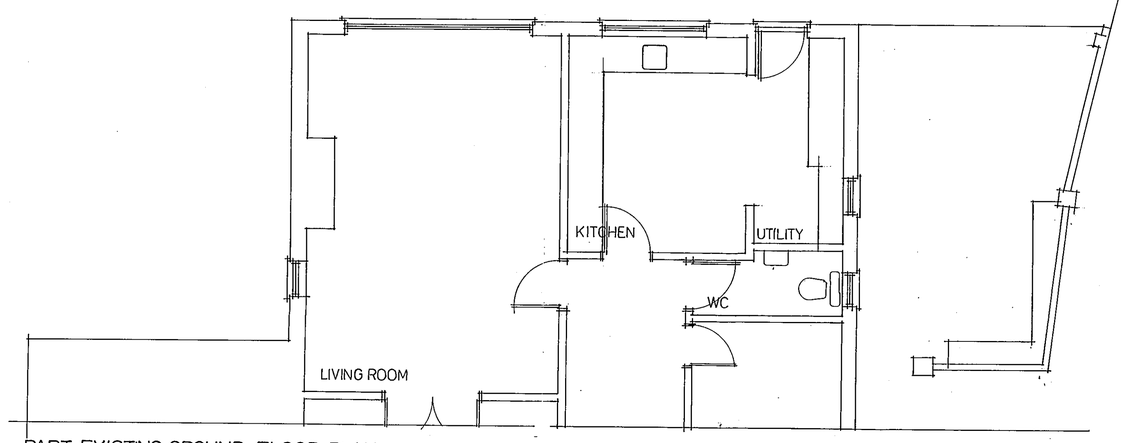

PART EXISTING GROUND FLOOR PLAN

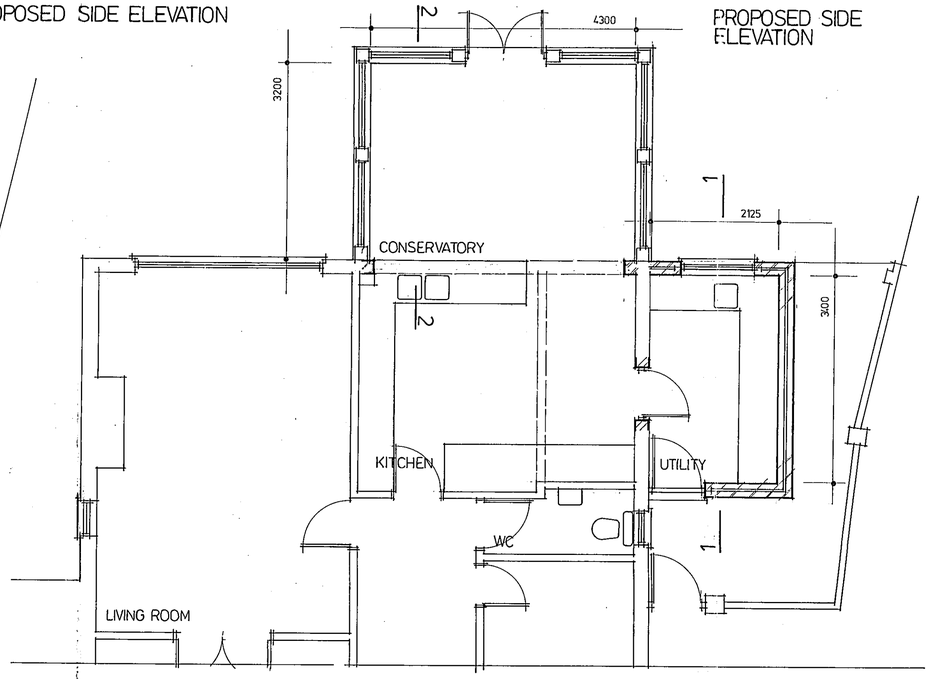

PART PROPOSED GROUND FLOOR PLAN

06.NOV.2002 7941

Harrall Design Associates
Architectural : Interior : Shopfitting : Landscape

14 Tomlinson Drive Wokingham Berkshire RG40 3NZ Tel / Fax: 0118 9733069

CLIENT
MR. MRS. PHILLIPS
9 REDHOUSE CLOSE
LOWER EARLEY
READING

PROJECT
PROPOSED CONSERVATORY + UTILITY

APPROVED

TITLE
EXISTING + PROPOSED PLANS AND ELEVATIONS

SCALE
1. 50

DATE
OCT.02

DRAWING NO
2077. 1

REVISION
A
9/12/03

Paydraft 1