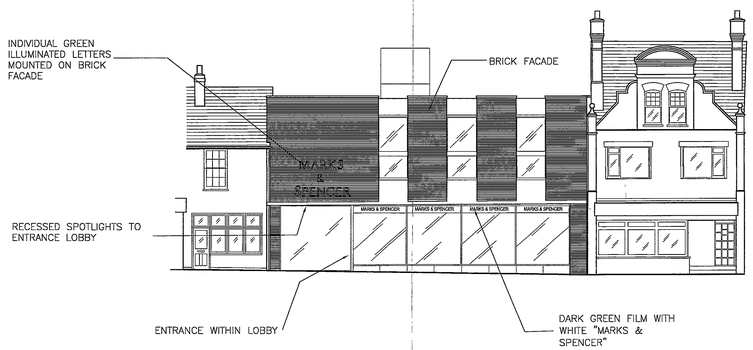

PEACH STREET ELEVATION

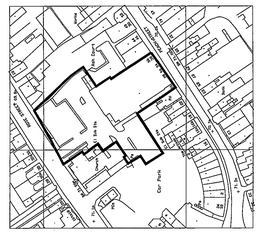

LOCATION PLAN
SCALE 1:1250

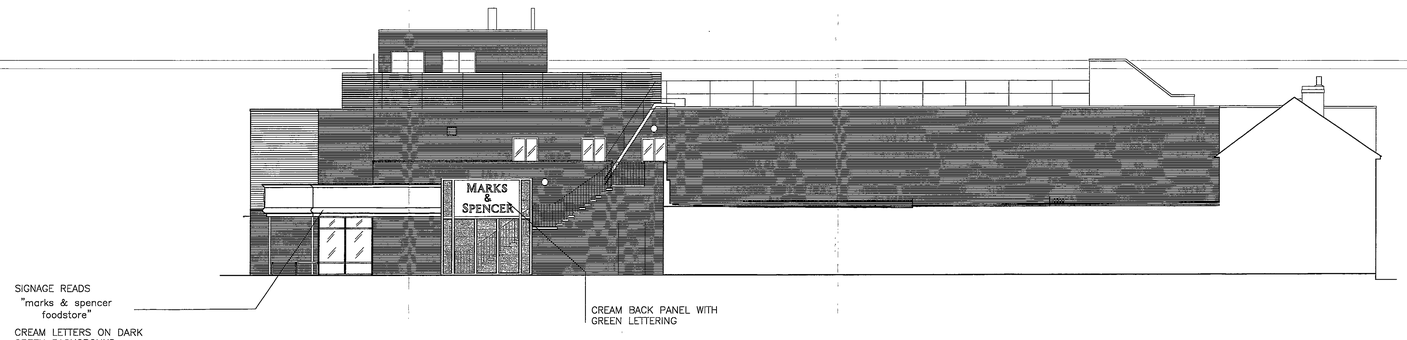

SIDE ELEVATION TO PUBLIC CAR PARK

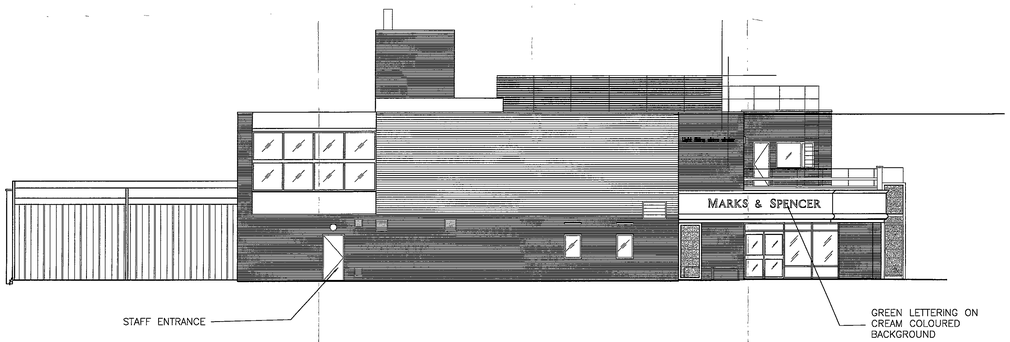

ROSE STREET ELEVATION (CARPARK)

Do not Scale. Use figured dimensions only. Subject to site survey and all necessary consents. All dimensions to be checked by user and any discrepancies, errors or omissions to be reported to the Architect before work commences. This drawing is to be read in conjunction with all other relevant materials.

Index	Revision	Date	Init
–	–	–/–/–	——

APPROVED
12.04.2002 7951

FOR INFORMATION ONLY

This drawing has been generated from information provided by others. It is the responsibility of the contractor to check the accuracy of this information on site.

LYONS+SLEEMAN+HOARE
Architects
Nero Brewery, Cricket Green, Hartley Wintney, Hants RG27 8QA
Tel: 01252 844144 Fax: 01252 844800

Job
MARKS & SPENCER
WOKINGHAM

Drawing
(EXISTING)
ELEVATIONS
SHOWING SIGNAGE

Scale	Date	Partner	Author
1:100@A0	06/10/02	SDW	IL

Job N°/Drg N°	Rev	Checked
2002/108/0975/SK-03	–	

© LYONS+SLEEMAN+HOARE

Do not Scale. Use figured dimensions only. Subject to site survey and all necessary consents. All dimensions to be checked by user and any discrepancies, errors or omissions to be reported to the Architect before work commences. This drawing is to be read in conjunction with all other relevant materials.

Index	Revision	Date	Init
–	–	–	–

CONTRACTOR TO NOTE - EXTERNAL SIGNAGE

THE SUPPLY AND INSTALLATION OF ALL NEW SIGNAGE AND WINDOW FILM IS SUBJECT TO RECEIPT OF PLANNING APPROVAL.

DO NOT CARRY OUT ANY WORKS UNTIL A PLANNING CONSENT NOTICE HAS BEEN RECEIVED.

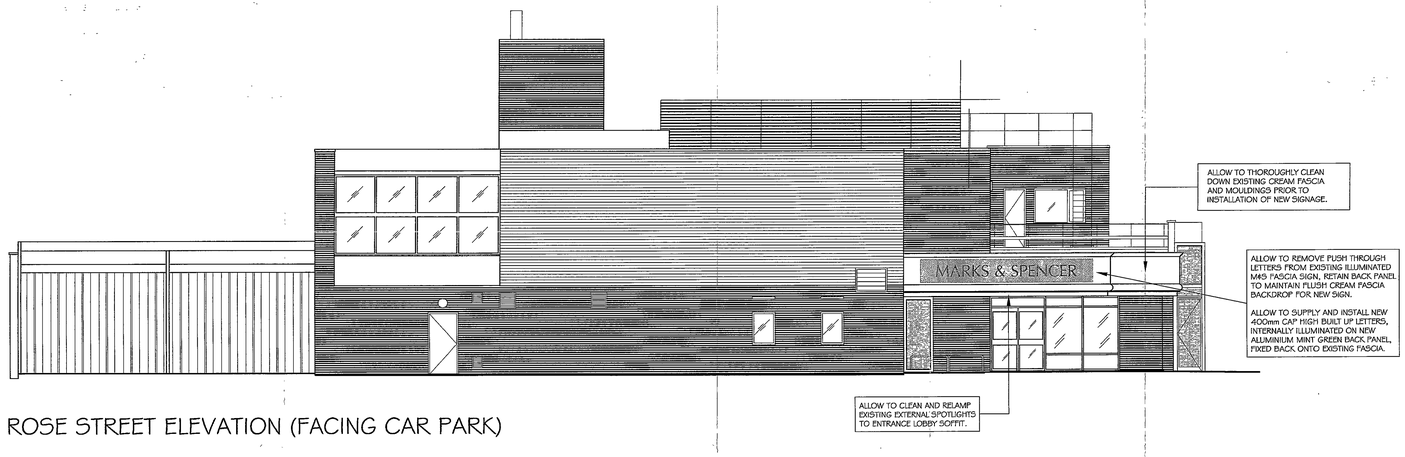

ROSE STREET ELEVATION (FACING CAR PARK)

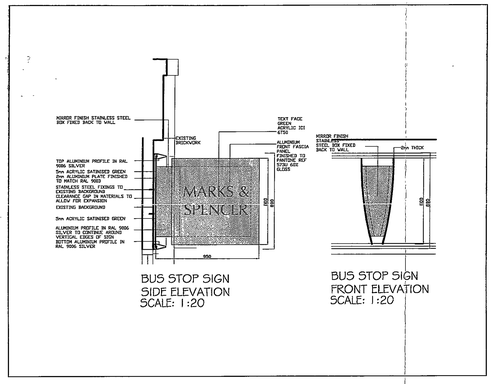

BUS STOP SIGN
SIDE ELEVATION
SCALE: 1:20

BUS STOP SIGN
FRONT ELEVATION
SCALE: 1:20

GENERAL NOTES

1. Fascia / Column / Masonry to be made good as necessary and cleaned, following removal of existing sign.
2. Allowance should be made to provide the Architect with Signage Manufacturer's shop drawings for comment, prior to installation.
3. Site visits should be carried out by all parties to establish all key physical issues.
4. Allowances to be made for all electrical works, ie. disconnecting and connecting of power supplies to illuminated signage.

PROPOSED SIGNAGE REQUIRED

ITEM	SPECIFICATION	ILLUMINATION	SUPPLIER	QUANTITY
400mm CAP HEIGHT BUILT UP LETTERS 'MARKS & SPENCER'	INTERNALLY ILLUMINATED LETTERS FITTED ONTO ALUMINIUM PANEL, EXTENDED TO SUIT FASCIA DEPTH (ENTRANCE FROM CAR PARK)	YES	TBA	1
500mm CAP HEIGHT BUILT UP DOUBLE STACKED LETTERS 'MARKS & SPENCER'	FITTED DIRECTLY ON TO EXISTING BRICKWORK FACIADE (PEACH STREET ENTRANCE)	YES	TBA	1
'BUS STOP' SIGN	FITTED DIRECTLY ON TO EXISTING BRICKWORK FACIADE IN IS PANEL (PEACH STREET ENTRANCE)	YES	TBA	1

SIGN-OFF

TITLE	NAME	SIGNATURE
Project Manager	Nick Hunt	---
Store Planner	Stuart Aldred	---
Renewal Manager	David Grieve	---
Quantity Surveyor	Daniel Wright	---
Architect	Nick Hunt	---
Contractor	Nic Clark	---

INITIAL BRIEFING DATE	08/10/02
POLICY REBRIEF DATE	---
CLIENT APPROVED BRIEFING DRAWING DATE	---

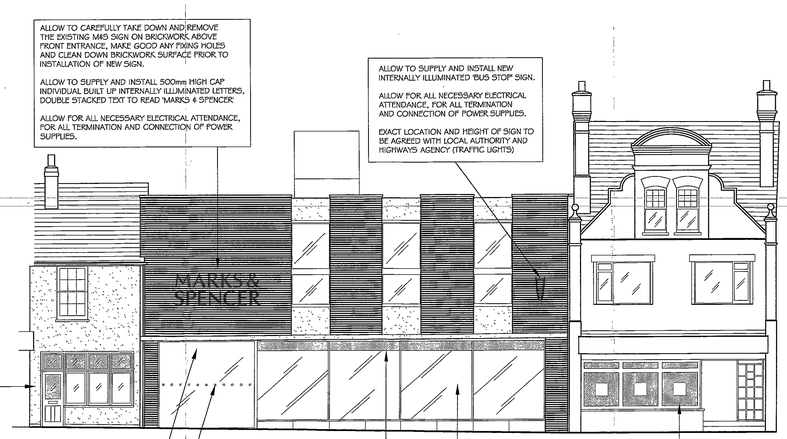

PEACH STREET ELEVATION

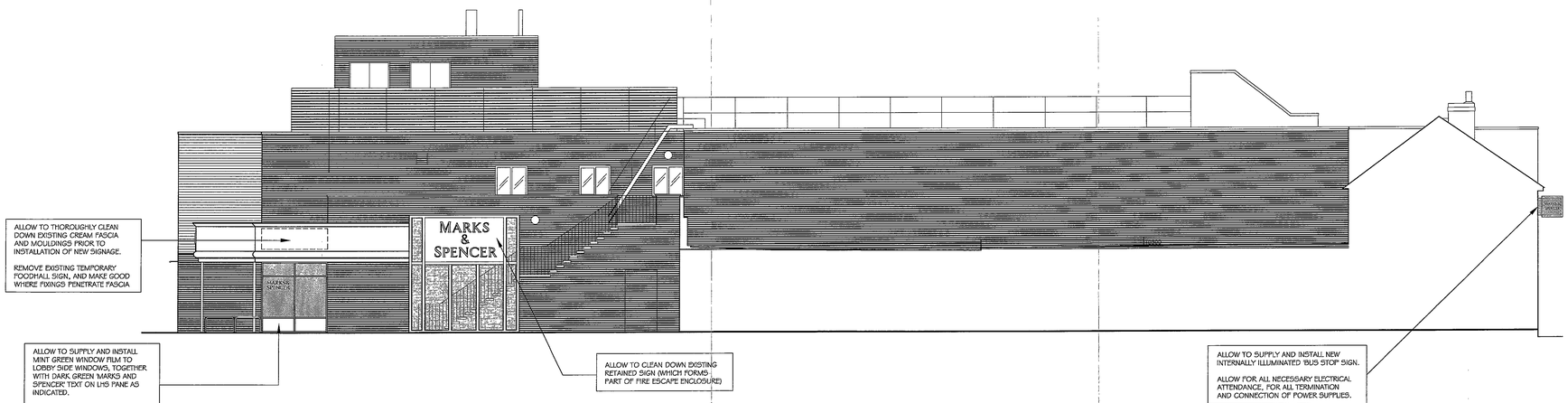

ROSE STREET ELEVATION (FACING CAR PARK)

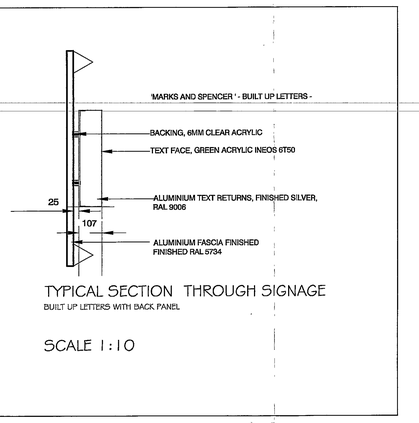

TYPICAL SECTION THROUGH SIGNAGE
BUILT UP LETTERS WITH BACK PANEL

SCALE 1:10

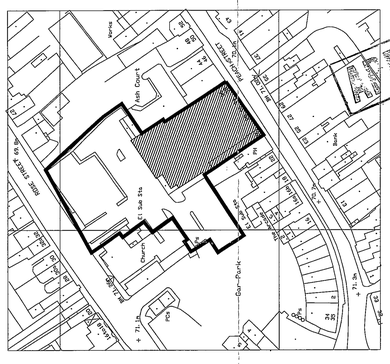

LOCATION PLAN (NTS)

APPROVED 7551

FOR INFORMATION ONLY

This drawing has been generated from information provided by others. It is the responsibility of the contractor to check the accuracy of this information on site.

LYONS+SLEEMAN+HOARE
Architects
Nora Brewery, Cricket Green, Hartley Wintney, Hants RG27 8QA
Tel: 01252 844144 Fax: 01252 844800

Job
MARKS & SPENCER
WOKINGHAM

Drawing
(PROPOSED)
ELEVATIONS & SIGNAGE
AND EXTERNAL WORKS

Scale	Date	Partner	Author
1:100@A0	08/10/02	SDW	NJH

Job N°/Org N°	Rev	Checked
2002108/0975/SK-07	–	

© LYONS+SLEEMAN+HOARE

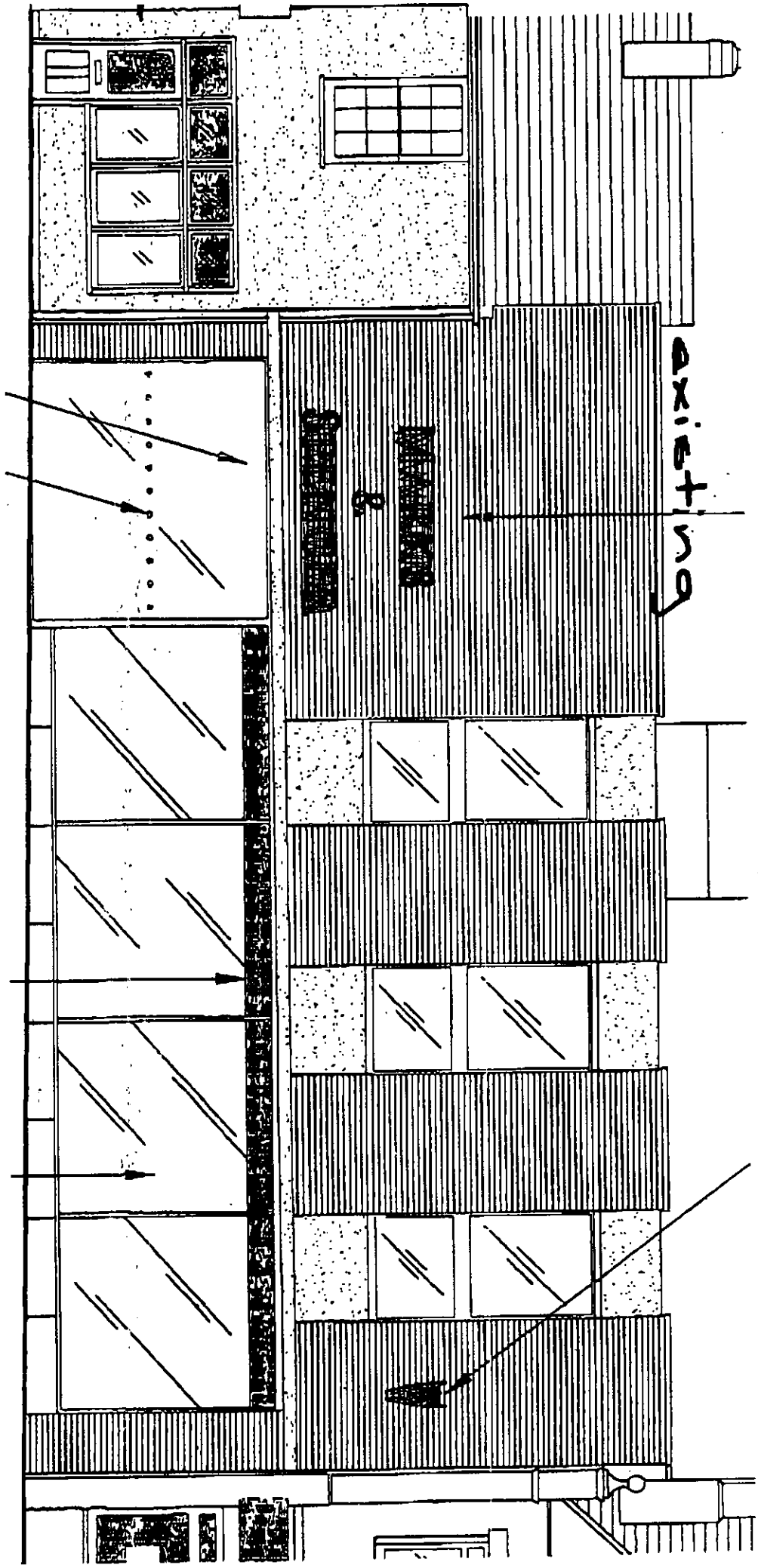
existing

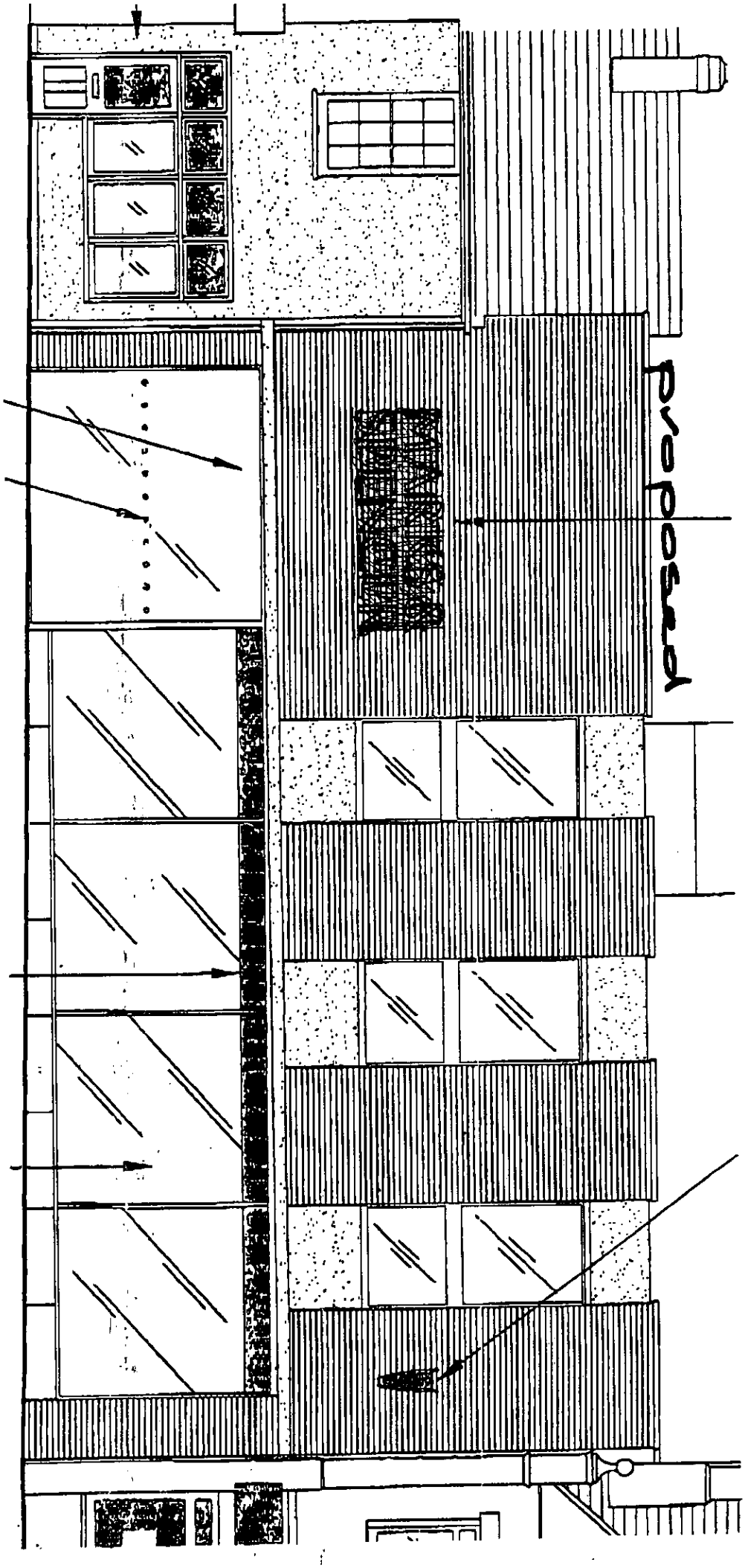
proposed

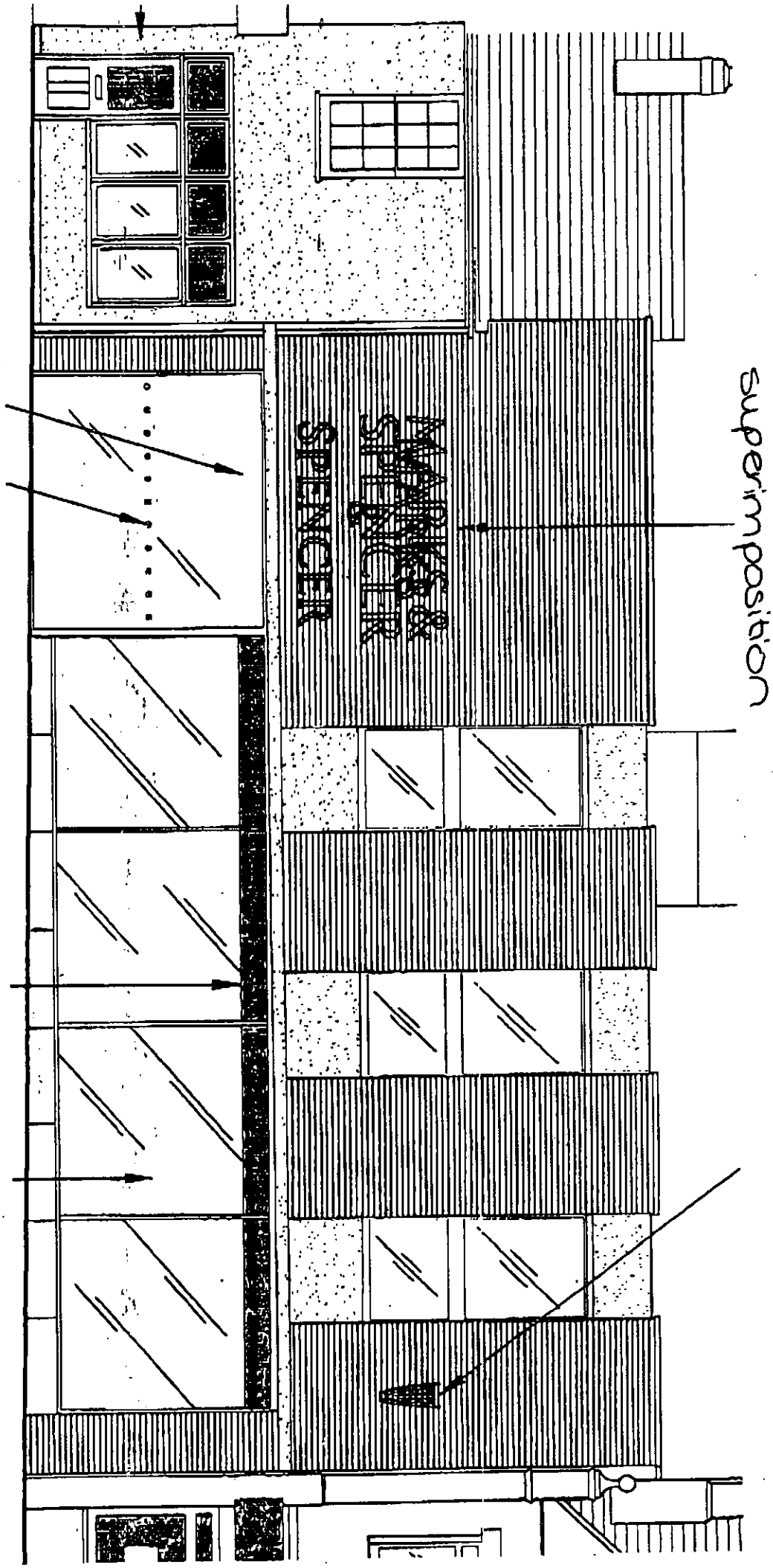
Superimposition

12.NOV.2002 7351

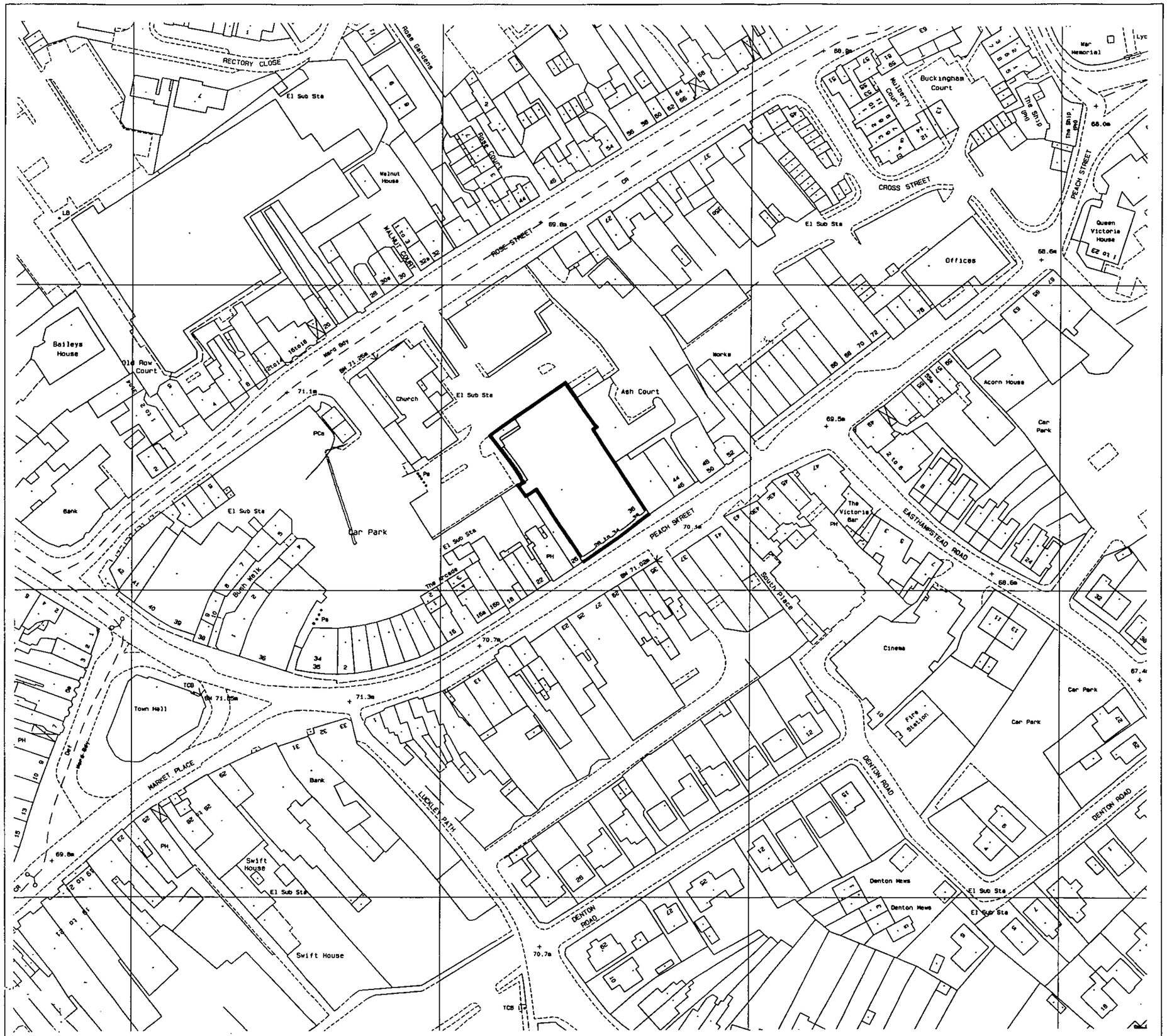

Location of Proposed Signage

Land in Applicants Control

APPROVED

Project	MARKS & SPENCER 28-38 PEACH STREET, WOKINGHAM
Title	**Site Location Plan**
Client	Marks & Spencer plc.
Date	November 2002
Scale	1:1250
Drawn by	B. M.
Drg. No.	CL/6212-72/1

Nathaniel Lichfield & Partners
Development Planning Urban Design Economics

Based upon Ordnance Survey mapping with the permission of the Controller of Her Majesty's Stationery Office. © Crown Copyright reserved. Licence No. AL50684A.

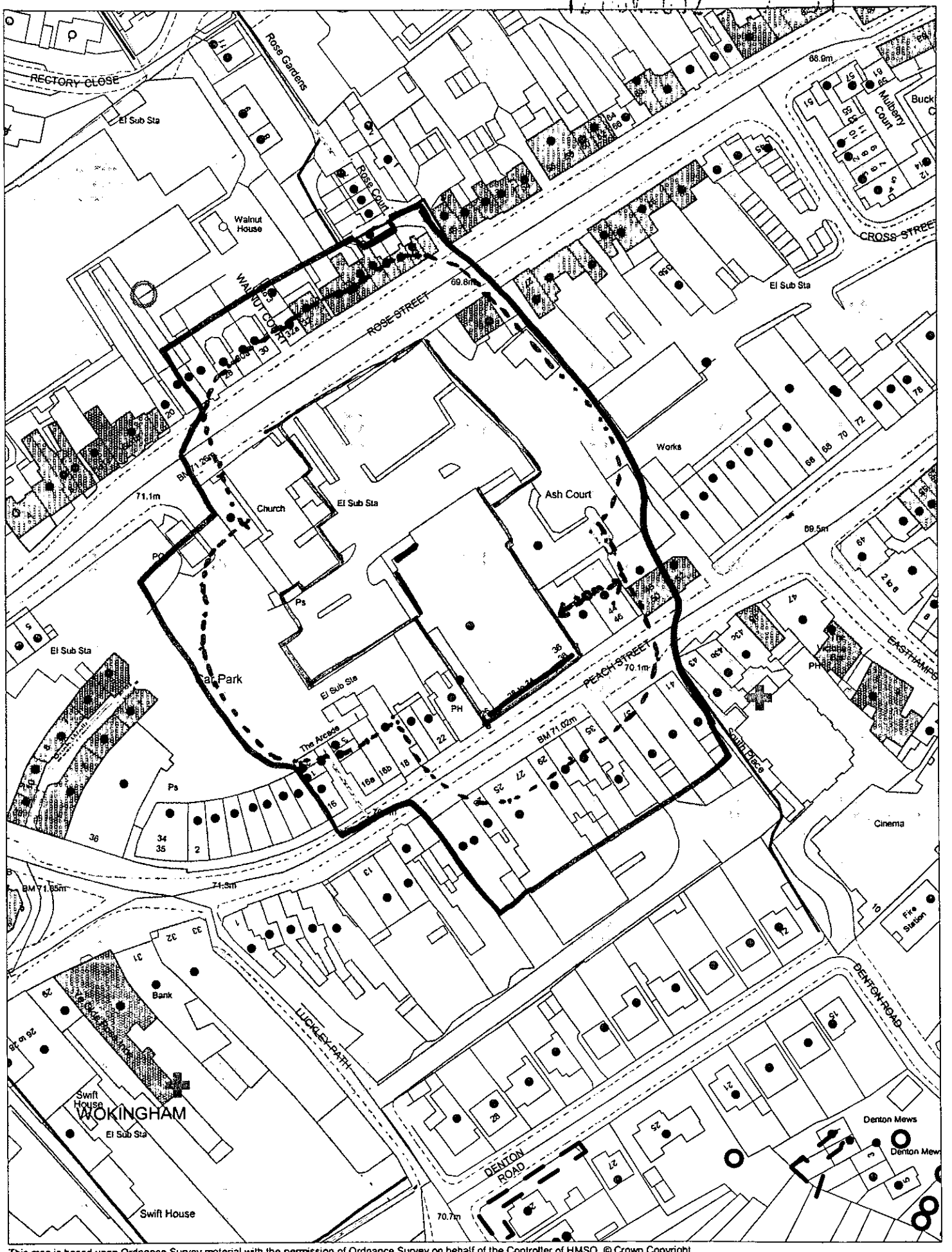

This map is based upon Ordnance Survey material with the permission of Ordnance Survey on behalf of the Controller of HMSO. © Crown Copyright. Unauthorised reproduction infringes Crown Copyright and may lead to prosecution or civil proceedings.Wokingham District Council Licence LA086134

Development Control,Wokingham District Council.
15 November 2002

Scale: 1 : 1250

N
W E
S

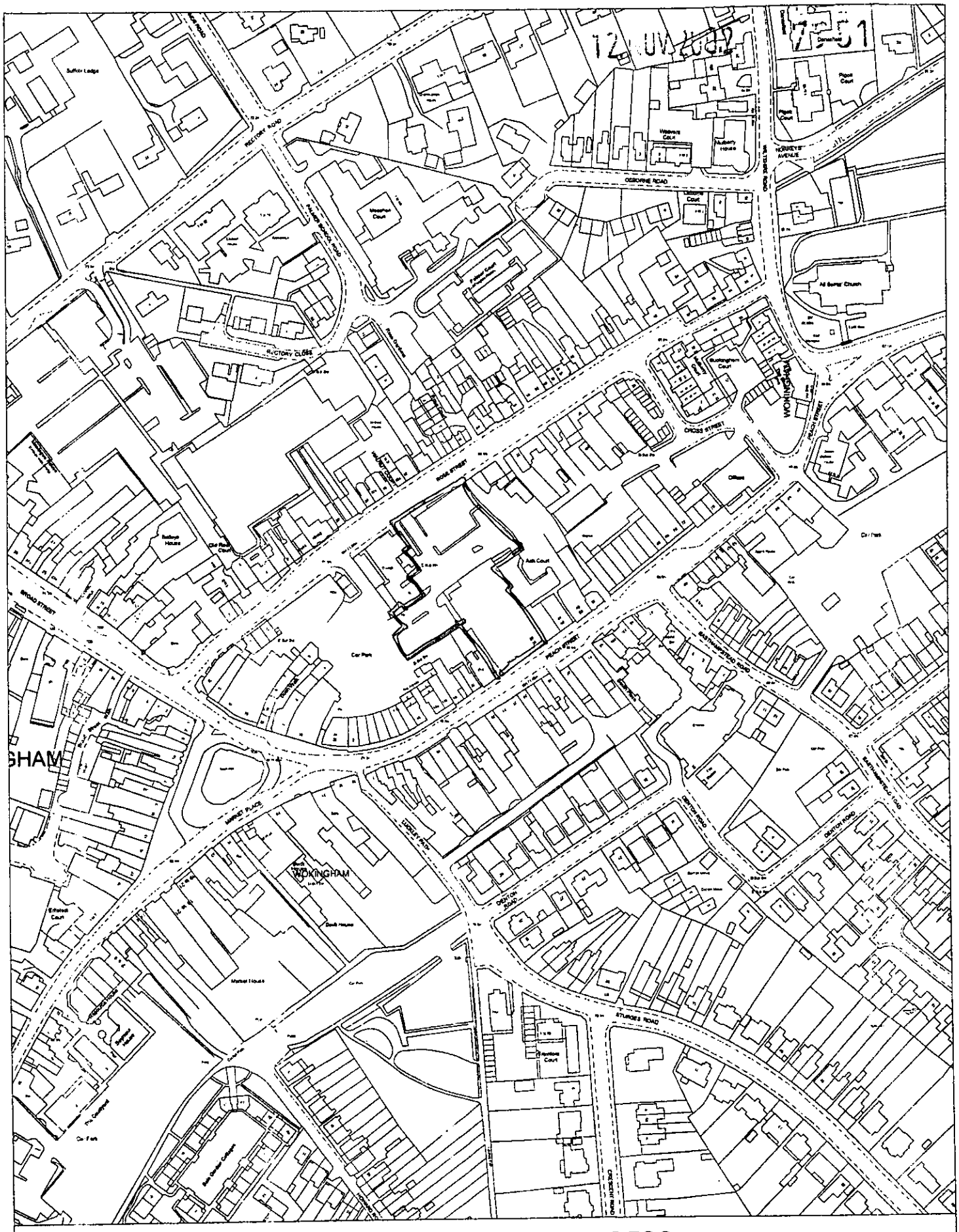

Site Plan, Scale: 1 to 2500

This copy has been produced specifically for the map return scheme purposes only. No further copies may be made.

This map is reproduced from Ordnance Survey material with the permission of Ordnance Survey on behalf of the Controller of HMSO Office. © Crown Copyright. Wokingham District Council, Licence No. LA086134

Date: 25 November 2002

N
W E
S