


This map is based upon Ordnance Survey material with the permission of Ordnance Survey on behalf of the Controller of HMSO. © Crown Copyright.
Unauthorised reproduction infringes Crown Copyright and may lead to prosecution or civil proceedings.Wokingham District Council Licence LA086134

Development Control,Wokingham District Council.

15 January 2002



Scale: 1 : 1250

N
W
S

12 NOV 2002 7953

218

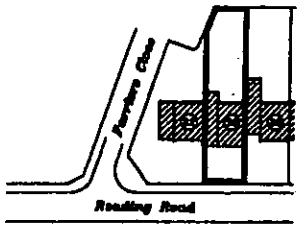


## Location Plan

Scale 1:1250

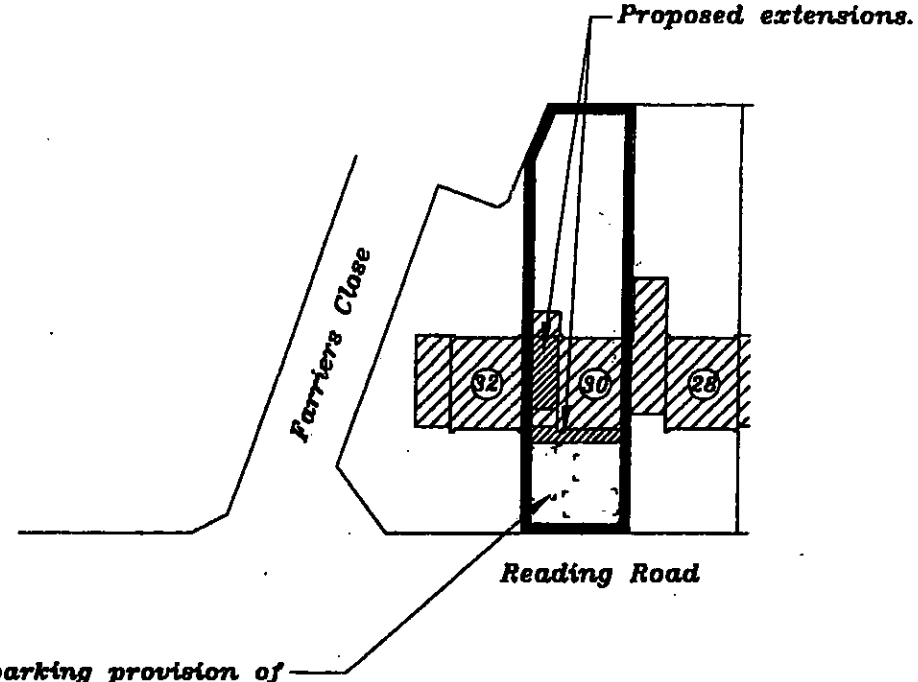


Existing parking provision of three 2.4 x 4.8 metre spaces on drive plus single garage to remain unchanged.

## Site Plan

Scale 1:500

# 30 Reading Road, Woodley, Reading, Berkshire, RG5 3DB.

Drawing Number 180/01

Scale as shown

7 53

219

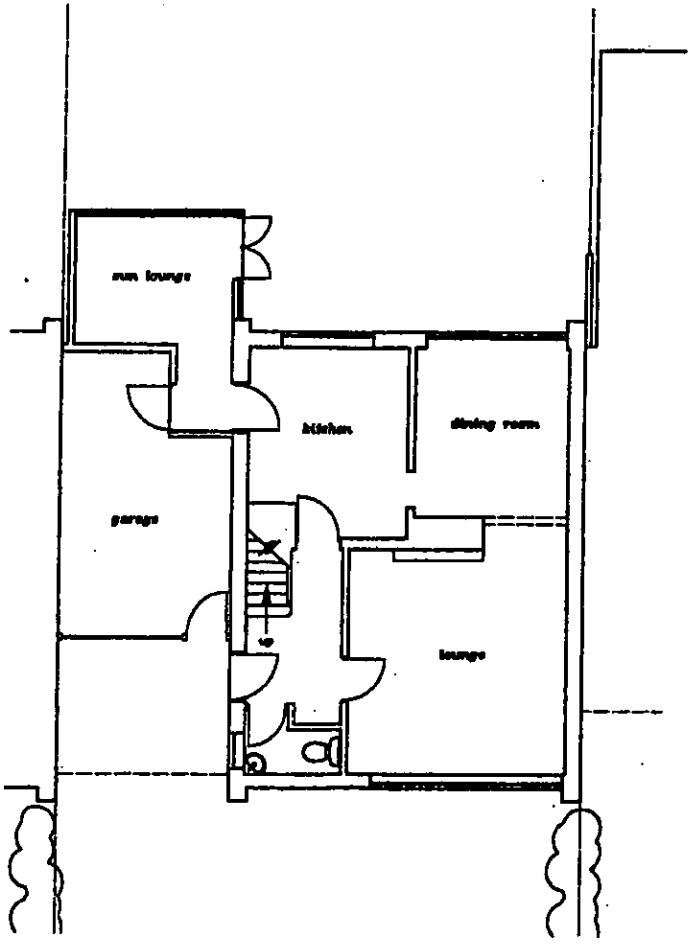


## *Existing Ground Floor Plan*

*30 Reading Road, Woodley, Reading, Berkshire, RG5 3DB.*

*Drawing Number* 180/02

*Scale* 1:100

12 NOV 2002 7953

220

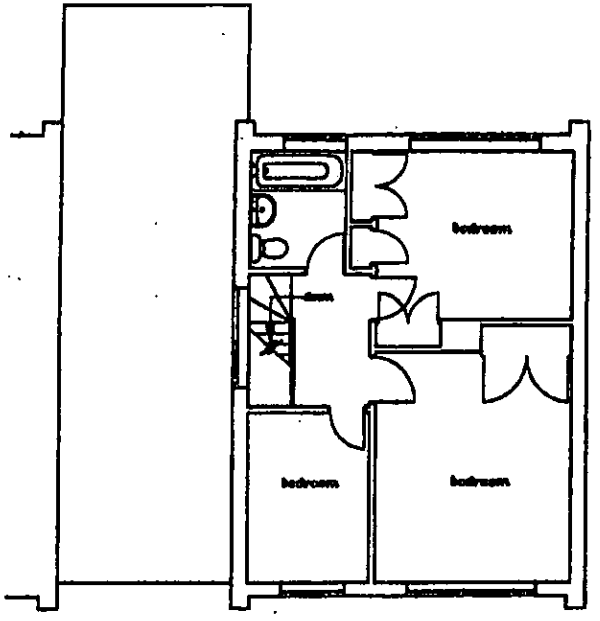


## *Existing First Floor Plan*

*30 Reading Road, Woodley, Reading, Berkshire, RG5 3DB.*

*Drawing Number*
*180/03*
*Scale 1:100*



Front

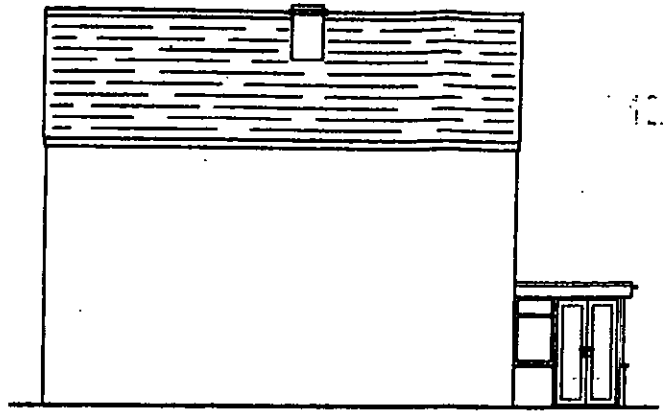

Southeast Side

12.NOV.2002 7:53

221



Rear

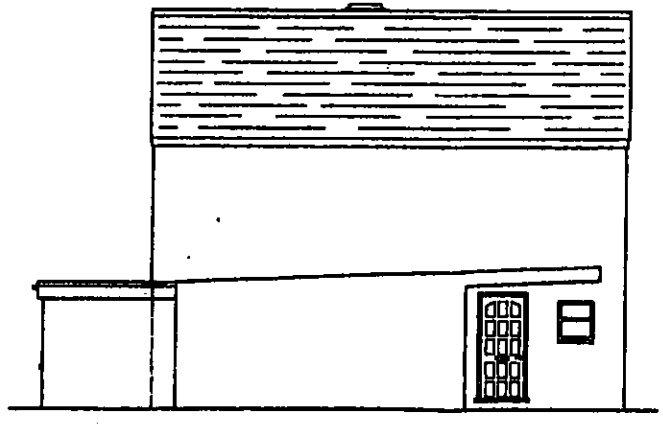

Northwest Side

## Existing Elevations

30 Reading Road, Woodley, Reading, Berkshire, RG5 3DB.

Drawing Number 180/04

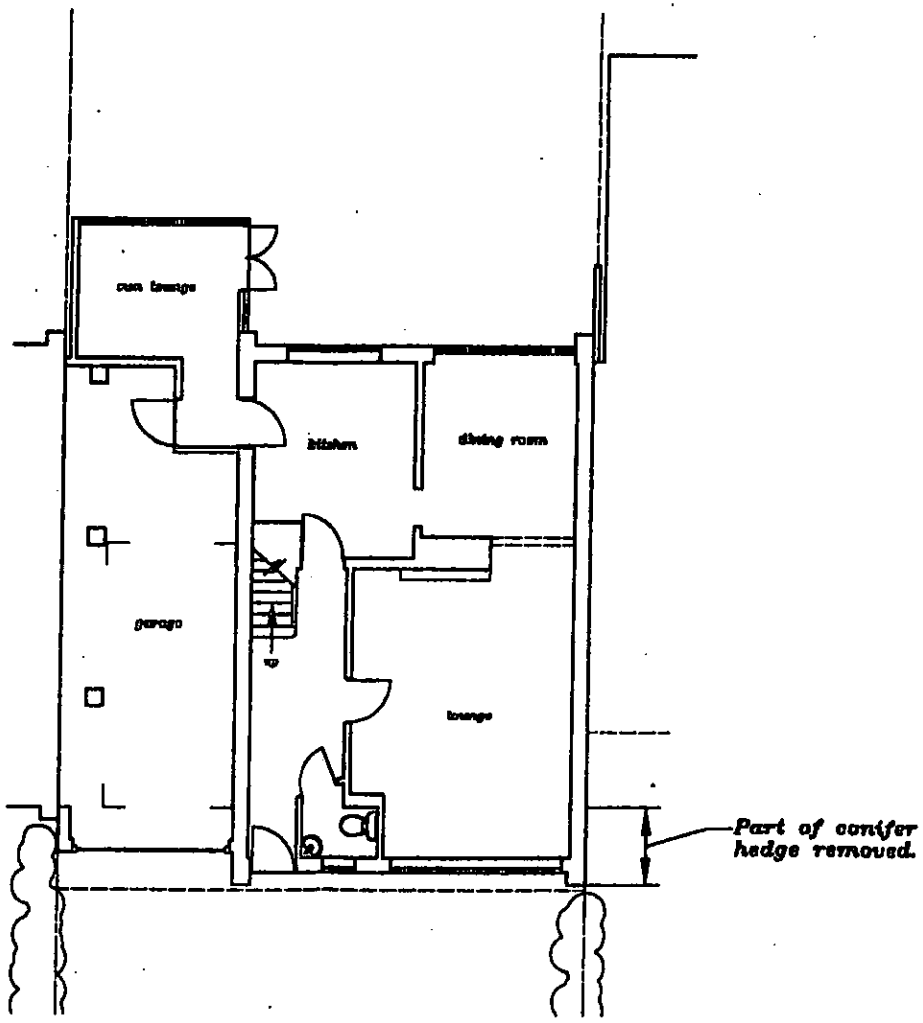


## Proposed Ground Floor Plan

30 Reading Road, Woodley, Reading, Berkshire, RG5 3DB.

Drawing Number 180/05

Scale 1:100

12.NOV.2032 7:53

223

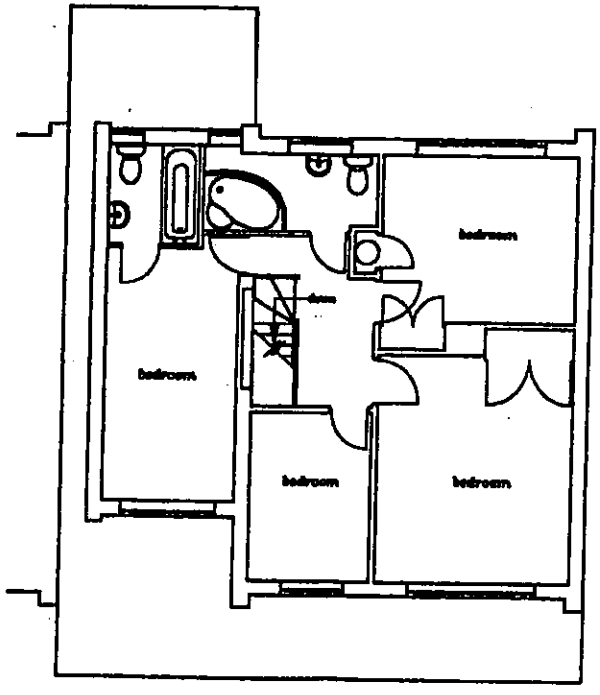


## *Proposed First Floor Plan*

*30 Reading Road, Woodley, Reading, Berkshire, RG5 3DB.*

*Drawing Number* 180/06

SUPERSEDED



Front

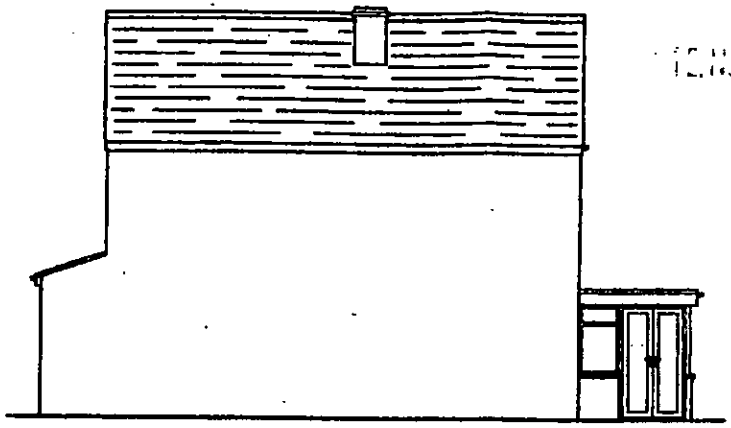

Southeast Side

224



Rear

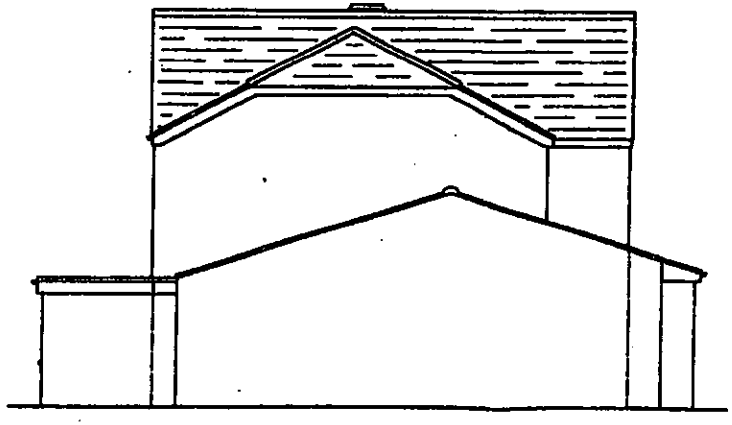

Northwest Side

NOTE
All new bricks, render, tiles and tile hanging to match existing.
There will be no encroachment by the proposed works over or under the neighbouring properties.

## Proposed Elevations

30 Reading Road, Woodley, Reading, Berkshire, RG5 3DB.

Drawing Number
180/07

REVISED PLAN



Front

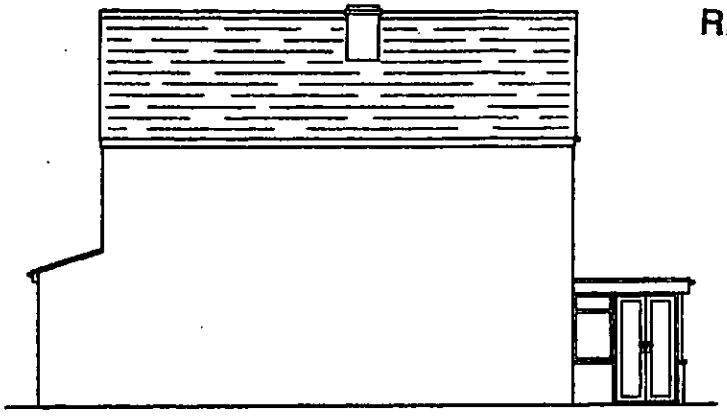

Southeast Side

225



Rear

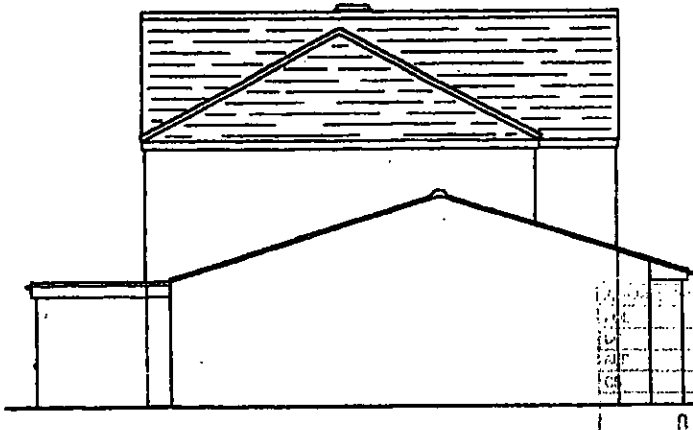

Northwest Side

06 DEC 2002

NOTE
All new bricks, render, tiles and tile hanging to match existing.
There will be no encroachment by the proposed works over or under the neighbouring properties.

## Proposed Elevations

30 Reading Road, Woodley, Reading, Berkshire, RG5 3DB.

Drawing Number
180/07a
Scale 1:100

# THE FOLLOWING SCANNED IMAGES ARE DOCUMENTS OF BAD QUALITY OR ARE PHOTOCOPIES.




# FOR THIS REASON THEY MAY APPEAR UNREADABLE ON SCREEN

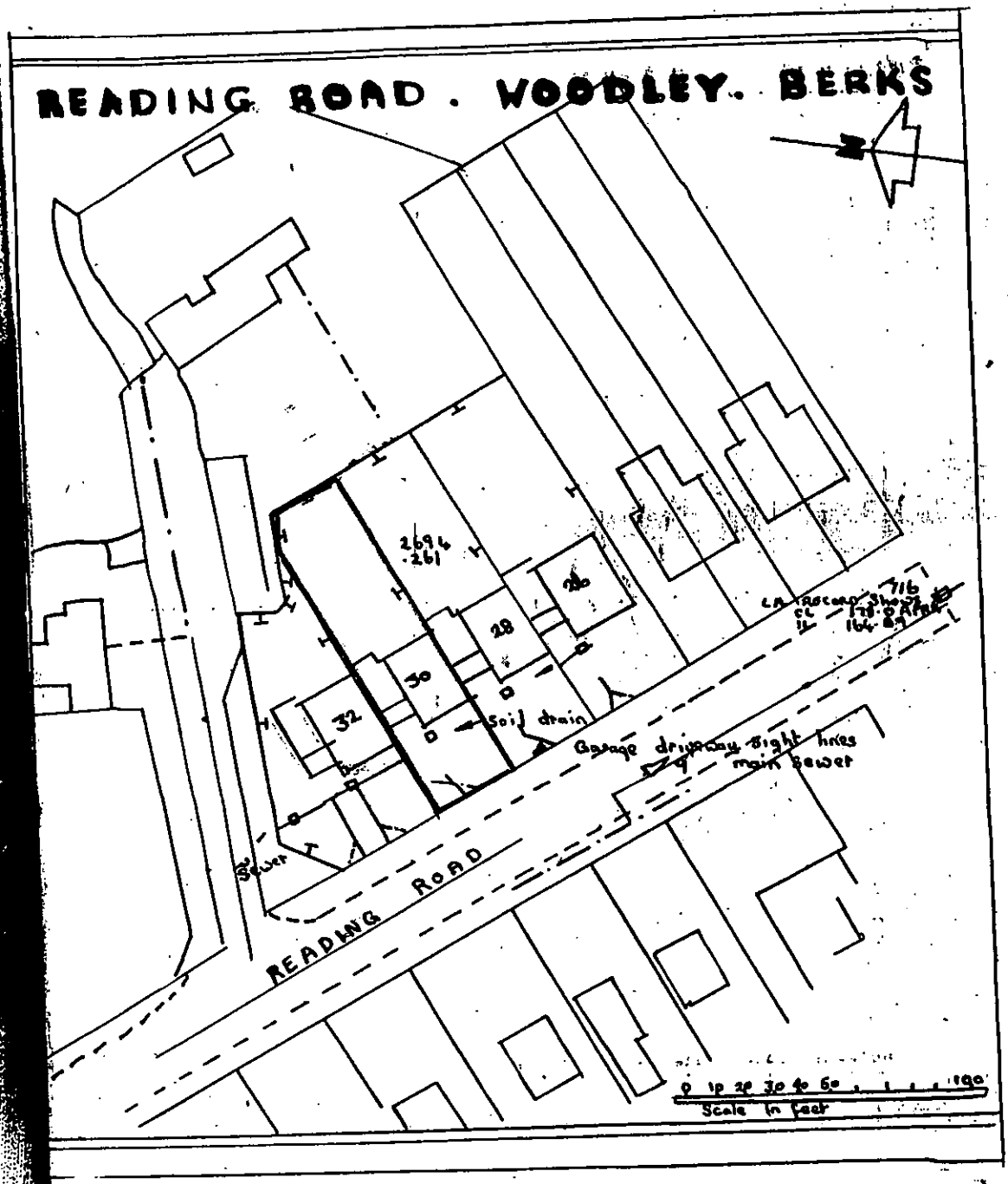
READING ROAD . WOODLEY. BERKS
26
28
30
32
Soil drain
Garage driveway Right lines main Sewer
Sewer
READING ROAD
0 10 20 30 40 50 100
Scale in feet

is OFFICE COPY shows the state of the title plan on 4 JUN 1996
ider s.113 of the Land Registration Act 1925 this copy is admissible in evidence to the same extent as the original. This Office copy of the title plan may be
ject to minor distortion in scale. The red edging on the original title plan is represented by a thick black line.
sued on 5 JUN 1996 by HM Land Registry. This title is administered by the Gloucester District Land Registry. Crown Copyright. All rights reserved.

# H. M. LAND REGISTRY

NATIONAL GRID PLAN SU 7673 SECTION K
(BERKSHIRE)

Scale 1/1250

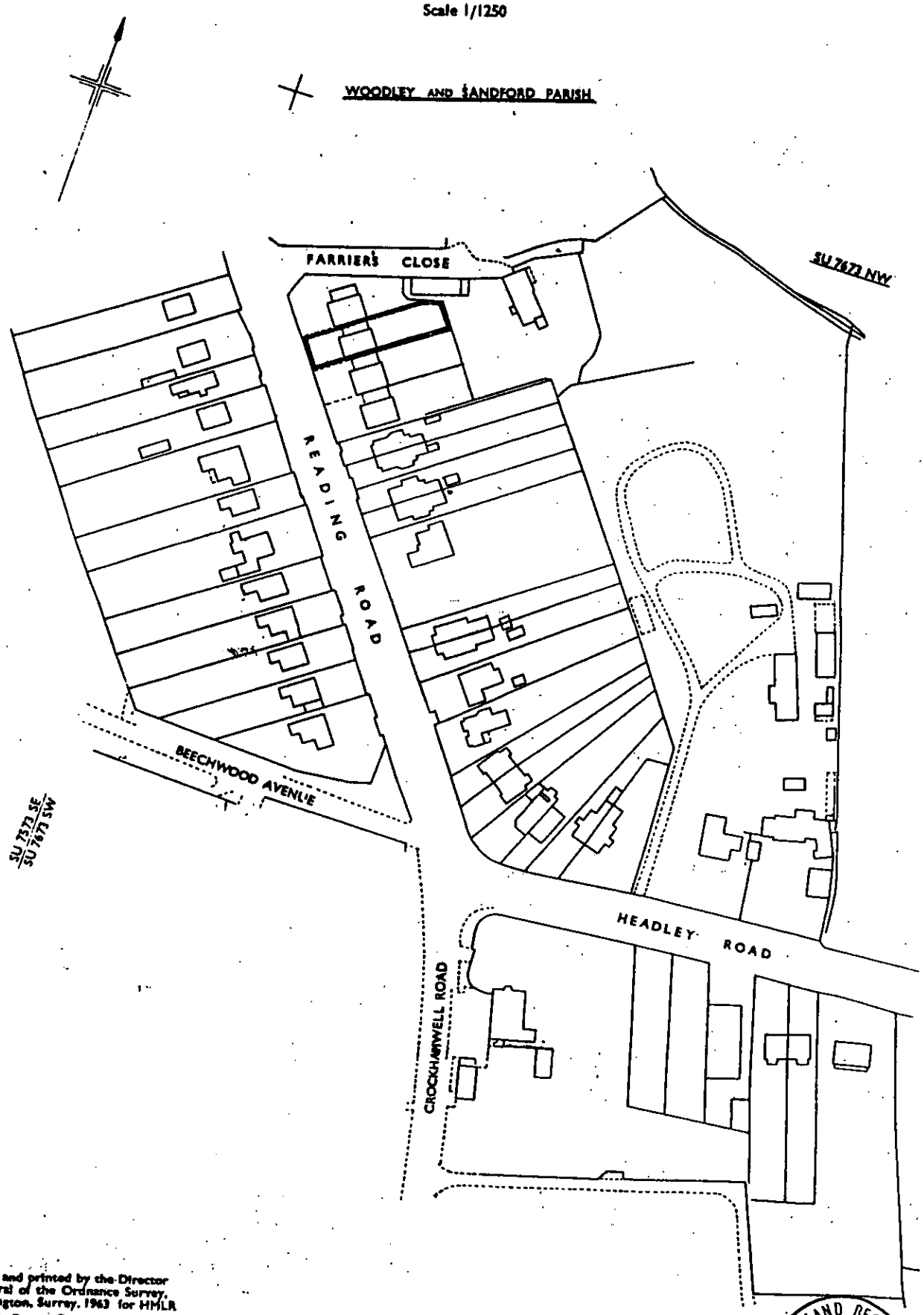


Made and printed by the Director General of the Ordnance Survey, Chessington, Surrey. 1963 for HMLR
© Crown Copyright 1963

12.NOV.2002 7953

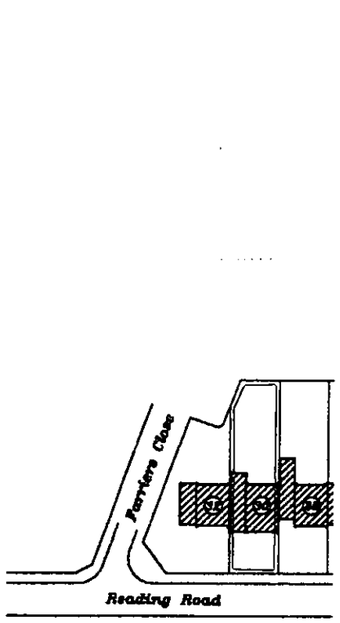


## Location Plan

Scale 1:1250

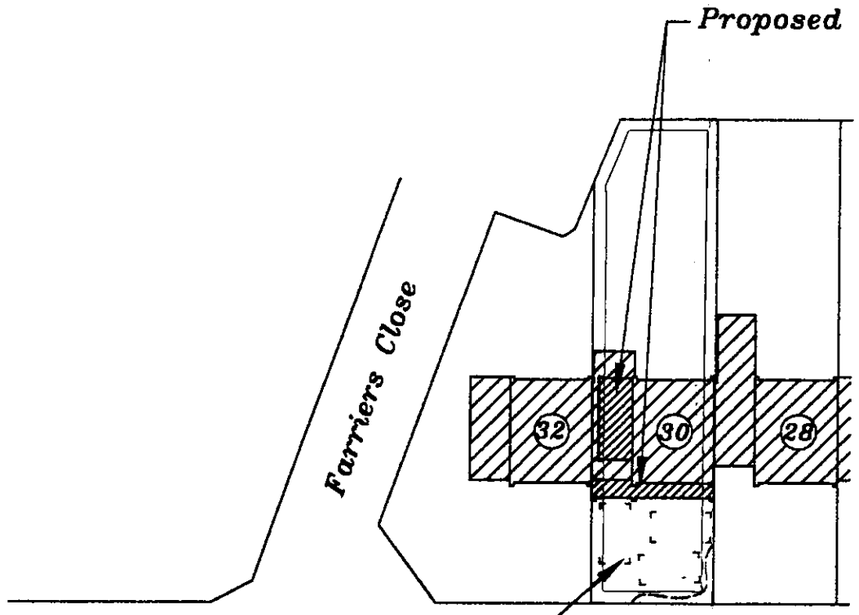


Existing parking provision of three 2.4 x 4.8 metre spaces on drive plus single garage to remain unchanged.

## Site Plan

Scale 1:500

# 30 Reading Road, Woodley, Reading, Berkshire, RG5 3DB.

Drawing Number 180/01

Scale as shown

12.NOV.2002 7y53

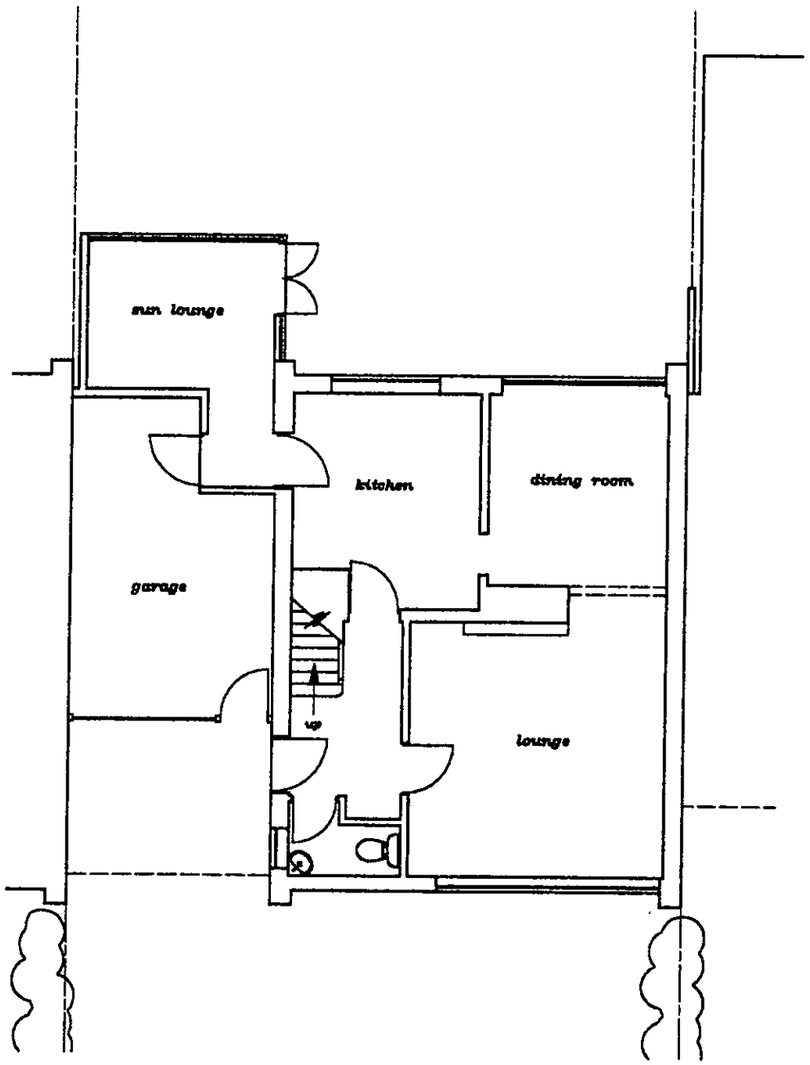


## *Existing Ground Floor Plan*

*30 Reading Road, Woodley, Reading, Berkshire, RG5 3DB.*

*Drawing Number*
*180/02*
*Scale 1:100*

12.NOV.2002 7953

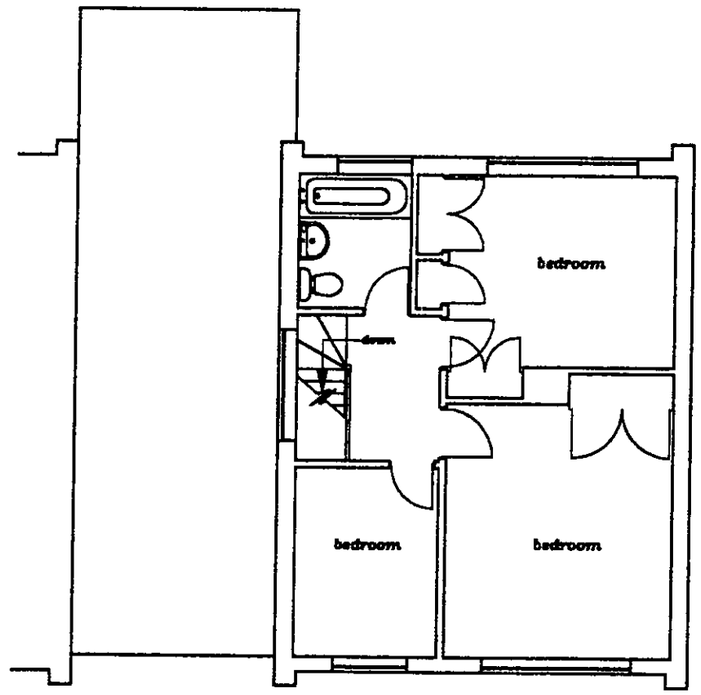


## *Existing First Floor Plan*

*30 Reading Road, Woodley, Reading, Berkshire, RG5 3DB.*

*Drawing Number* 180/03

*Scale* 1:100

12.NOV.2002 7953

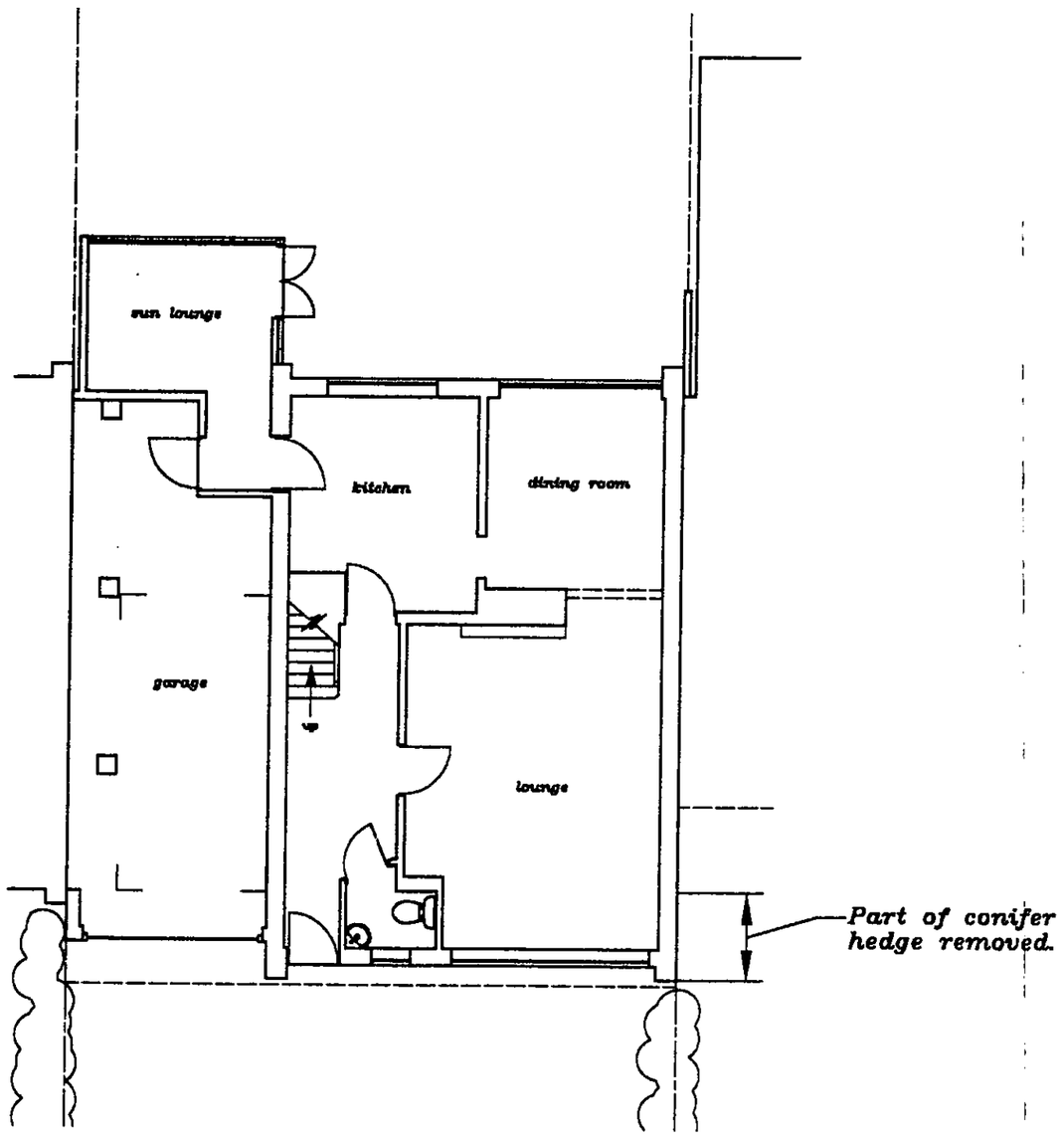


# Proposed Ground Floor Plan

30 Reading Road, Woodley, Reading, Berkshire, RG5 3DB.

Drawing Number 180/05

Scale 1:100



***Front***

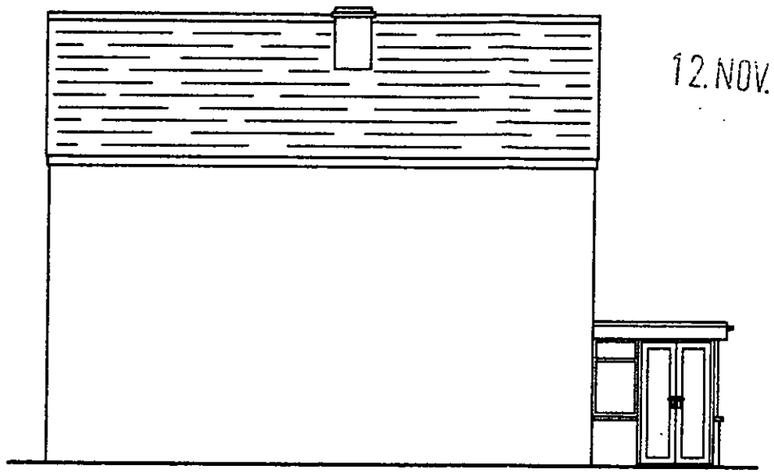

***Southeast Side***

12.NOV.2002 7953



***Rear***

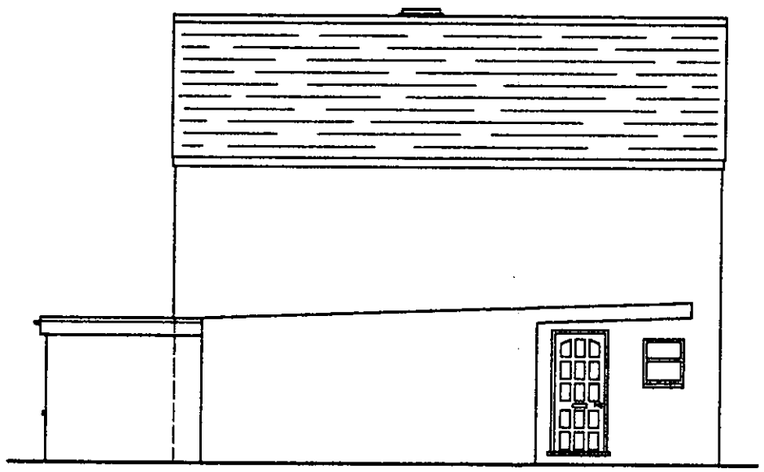

***Northwest Side***

## *Existing Elevations*

*30 Reading Road, Woodley, Reading, Berkshire, RG5 3DB.*

*Drawing Number*
*180/04*
*Scale 1:100*

12.NOV.2002 7953

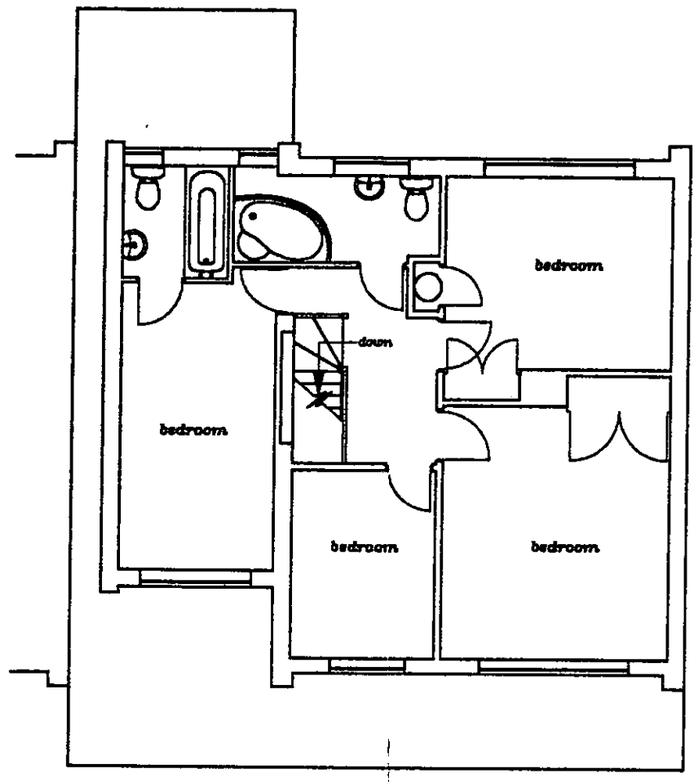


## *Proposed First Floor Plan*

*30 Reading Road, Woodley, Reading, Berkshire, RG5 3DB.*

*Drawing Number*
*180/06*
*Scale 1:100*

12.NOV.2002 7953



***Front***

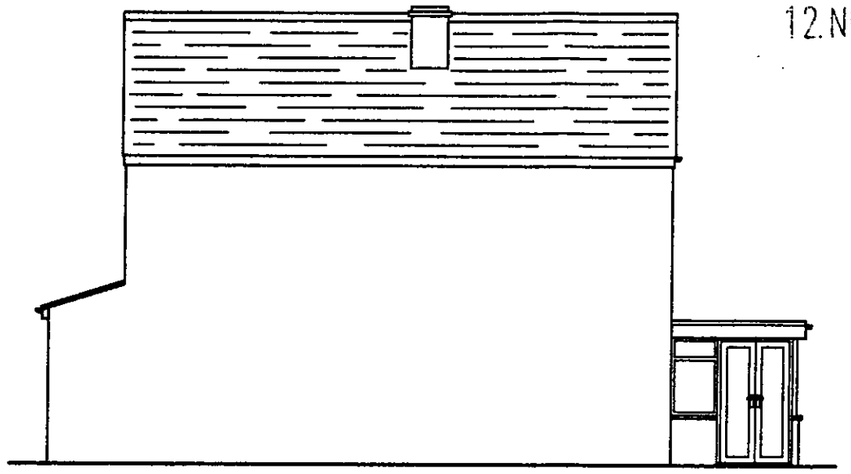

***Southeast Side***



***Rear***

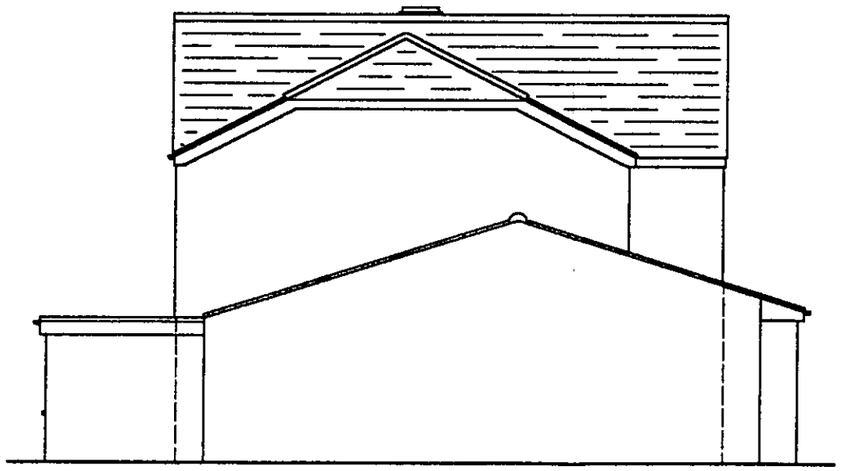

***Northwest Side***

*NOTE*
*All new bricks, render, tiles and tile hanging to match existing.*
*There will be no encroachment by the proposed works over or under the neighbouring properties.*

# *Proposed Elevations*

## *30 Reading Road, Woodley, Reading, Berkshire, RG5 3DB.*

*Drawing Number*
*180/07*
*Scale 1:100*




This map is based upon Ordnance Survey material with the permission of Ordnance Survey on behalf of the Controller of HMSO. © Crown Copyright.
Unauthorised reproduction infringes Crown Copyright and may lead to prosecution or civil proceedings.Wokingham District Council Licence LA086134

Development Control,Wokingham District Council.
15 January 2002

Scale: 1 : 1250

N
W E
S

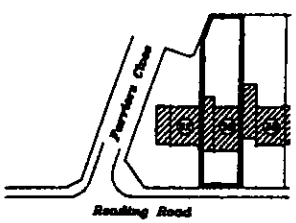


## Location Plan

Scale 1:1250

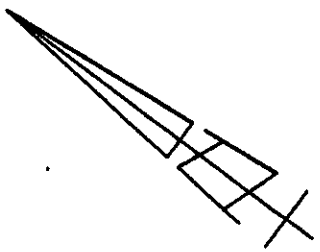

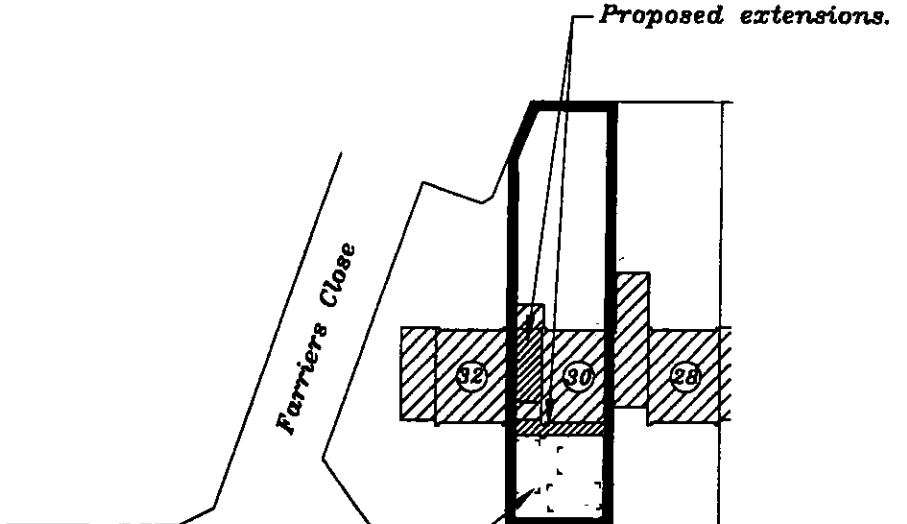


Existing parking provision of three 2.4 x 4.8 metre spaces on drive plus single garage to remain unchanged.

## Site Plan

Scale 1:500

# 30 Reading Road, Woodley, Reading, Berkshire, RG5 3DB.

Drawing Number 180/01

Scale as shown

7 of 53

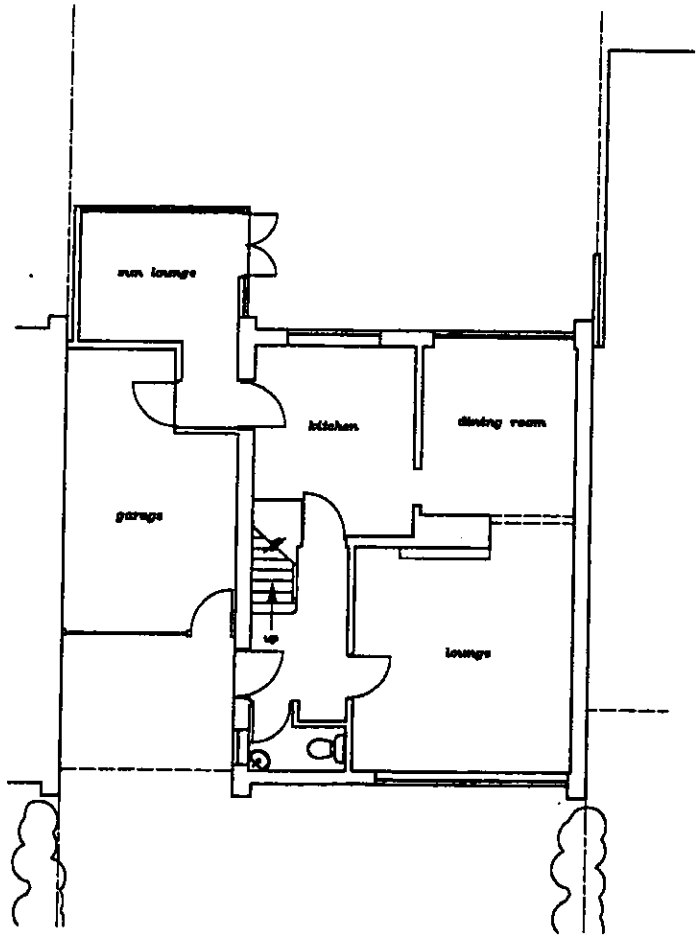


## *Existing Ground Floor Plan*

*30 Reading Road, Woodley, Reading, Berkshire, RG5 3DB.*

*Drawing Number* **180/02**

*Scale 1:100*

12 NOV 2002 7953

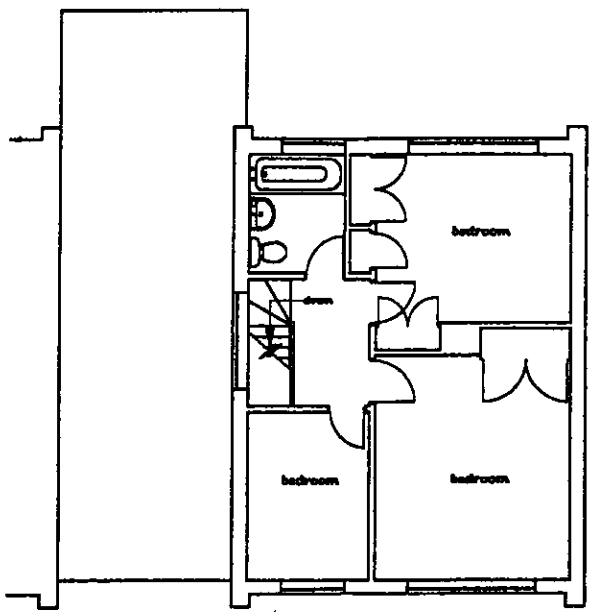


## *Existing First Floor Plan*

*30 Reading Road, Woodley, Reading, Berkshire, RG5 3DB.*

*Drawing Number*
*180/03*
*Scale 1:100*



***Front***

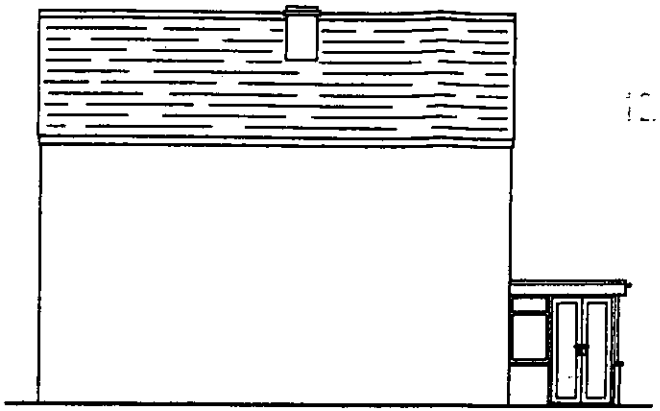

***Southeast Side***



***Rear***

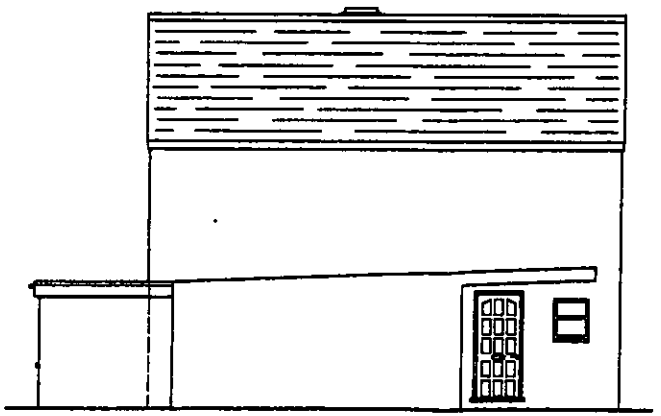

***Northwest Side***

## *Existing Elevations*

*30 Reading Road, Woodley, Reading, Berkshire, RG5 3DB.*

*Drawing Number* 180/04

*Scale* 1:100

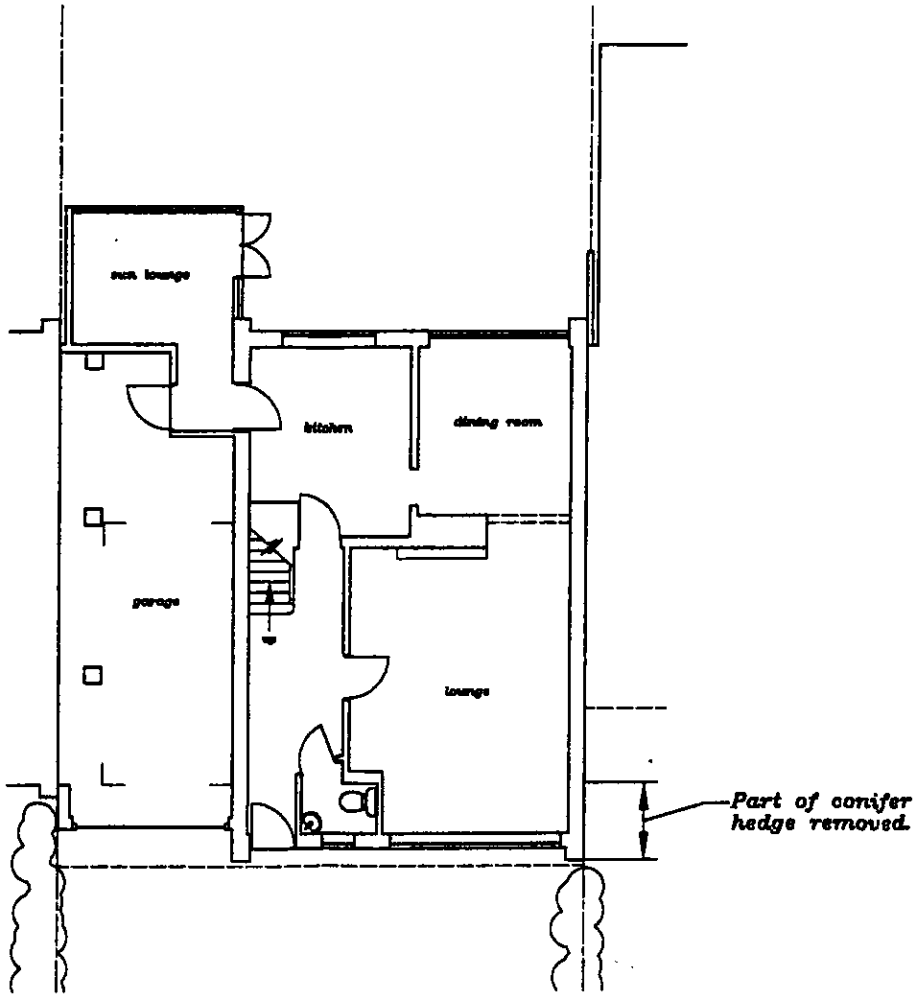


## *Proposed Ground Floor Plan*

*30 Reading Road, Woodley, Reading, Berkshire, RG5 3DB.*

*Drawing Number* 180/05

*Scale 1:100*

7953

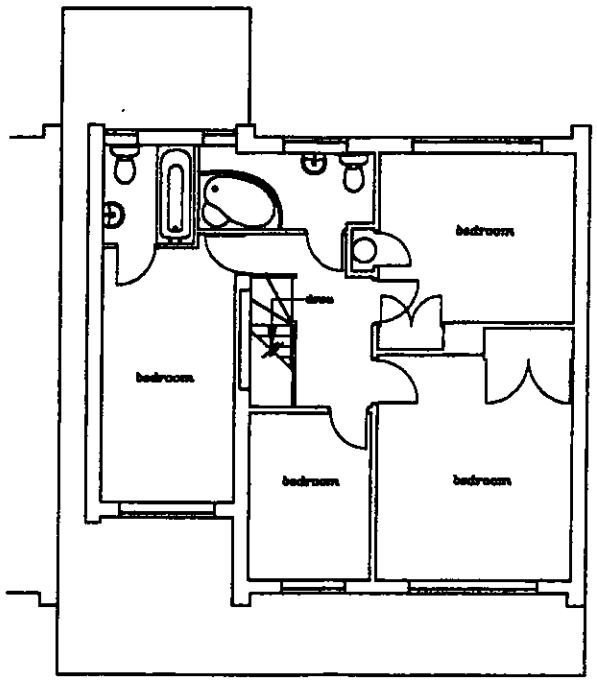


## Proposed First Floor Plan

30 Reading Road, Woodley, Reading, Berkshire, RG5 3DB.

Drawing Number 180/06

Scale 1:100

SUPERSEDED



*Front*

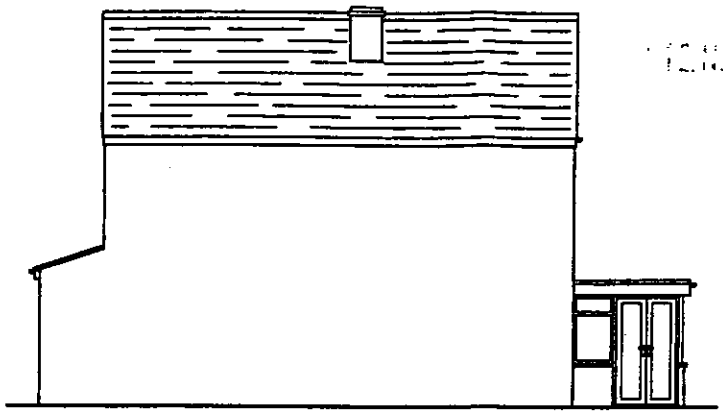

*Southeast Side*



*Rear*

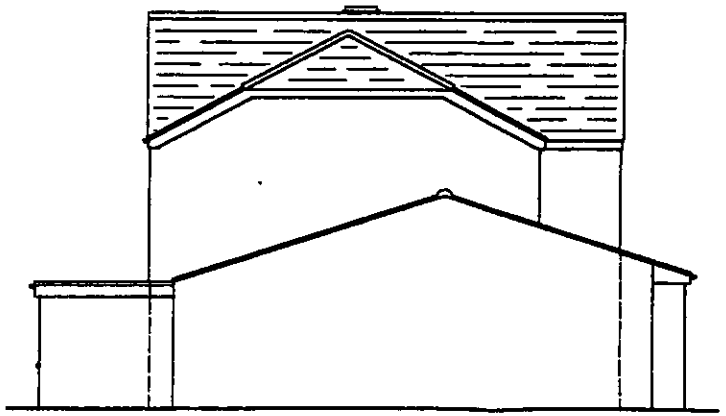

*Northwest Side*

*NOTE*
*All new bricks, render, tiles and tile hanging to match existing.*
*There will be no encroachment by the proposed works over or under the neighbouring properties.*

## *Proposed Elevations*

# *30 Reading Road, Woodley, Reading, Berkshire, RG5 3DB.*

*Drawing Number*
*180/07*

*Scale 1:100*

REVISED PLAN



*Front*

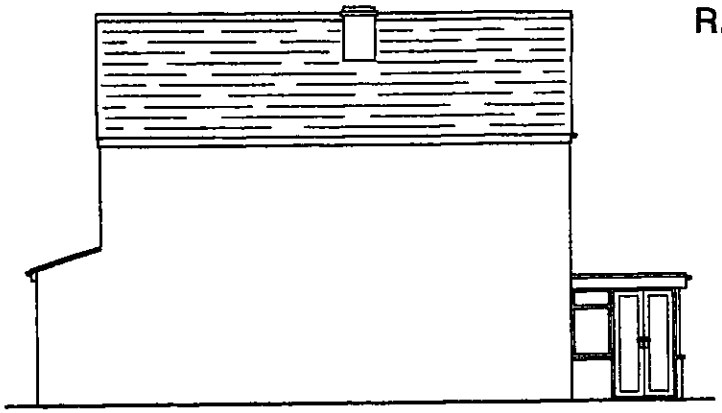

*Southeast Side*



*Rear*

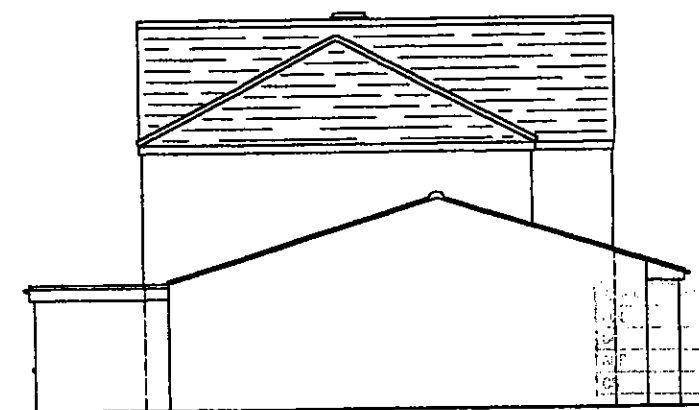

*Northwest Side*

06 DEC 2002

*NOTE*
*All new bricks, render, tiles and tile hanging to match existing.*
*There will be no encroachment by the proposed works over or under the neighbouring properties.*

## *Proposed Elevations*

*30 Reading Road, Woodley, Reading, Berkshire, RG5 3DB.*

*Drawing Number* *180/07a*

*Scale 1:100*

12.NOV.2002 7953

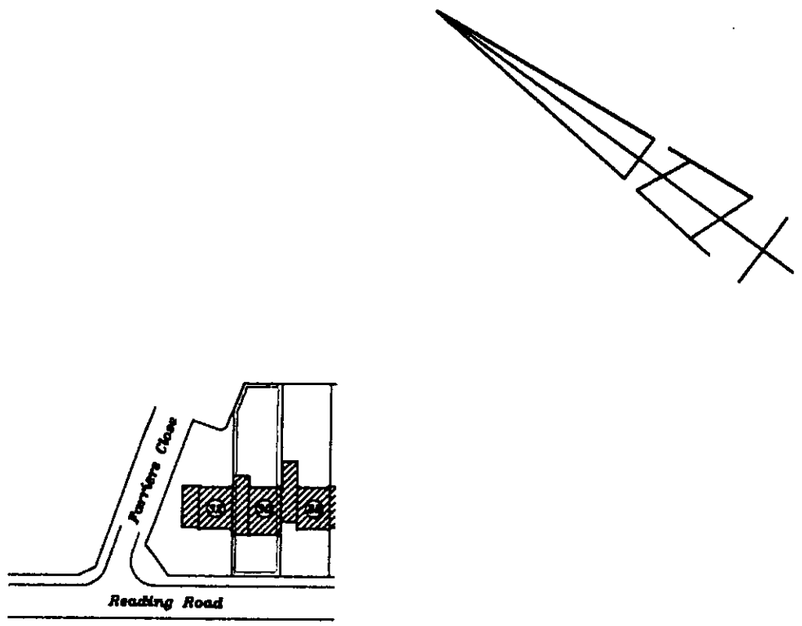


## Location Plan

Scale 1:1250

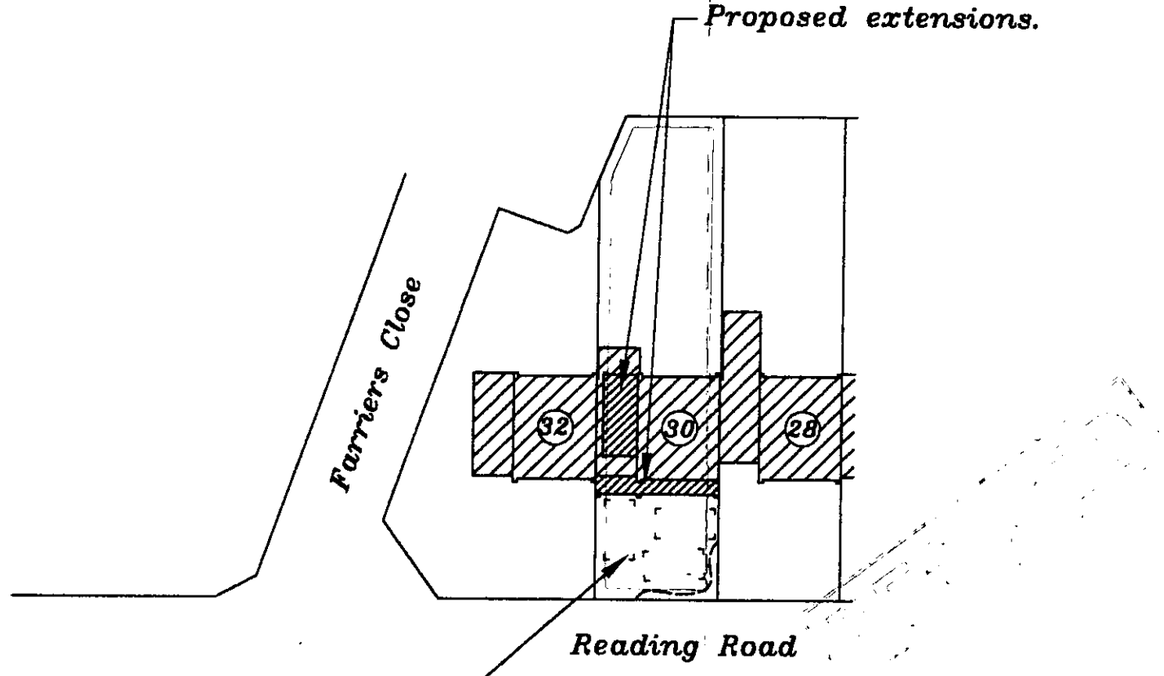


*Existing parking provision of three 2.4 x 4.8 metre spaces on drive plus single garage to remain unchanged.*

## Site Plan

Scale 1:500

# 30 Reading Road, Woodley, Reading, Berkshire, RG5 3DB.

Drawing Number
180/01

Scale as shown

12.NOV.2002 7953

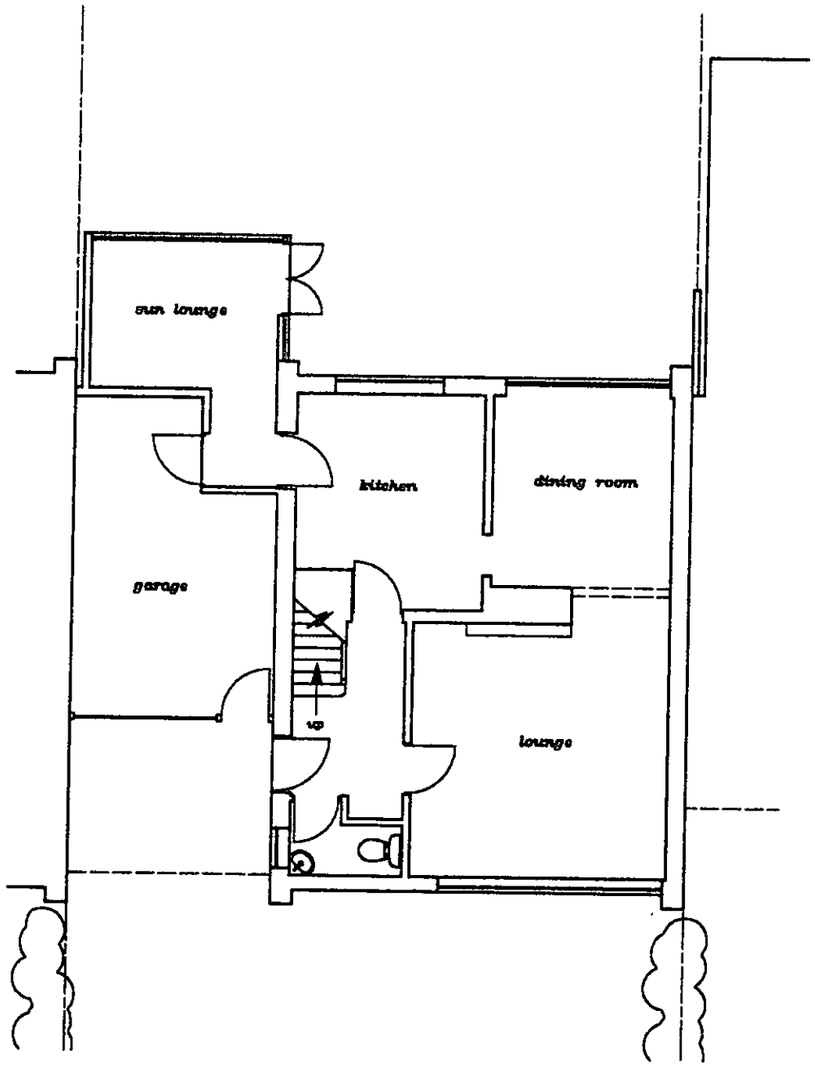


## *Existing Ground Floor Plan*

*30 Reading Road, Woodley, Reading, Berkshire, RG5 3DB.*

*Drawing Number* 180/02

*Scale* 1:100

12.NOV.2002 7953

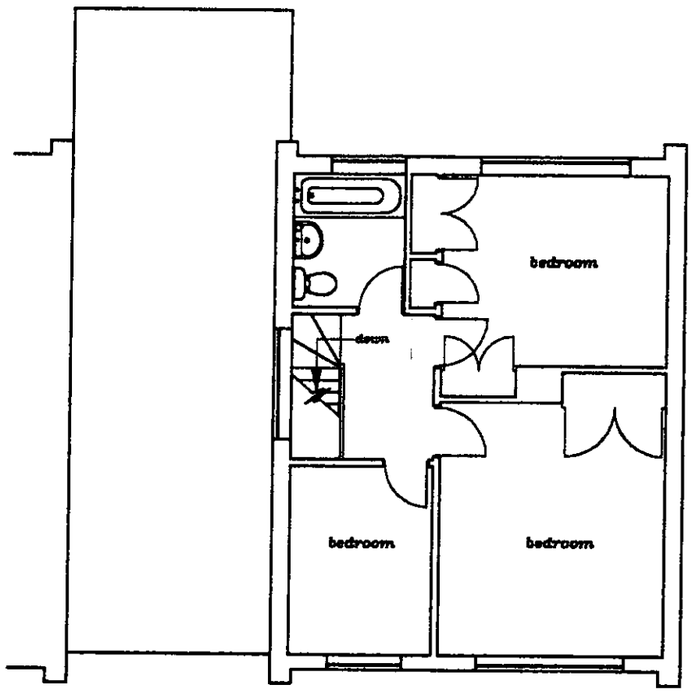


## *Existing First Floor Plan*

*30 Reading Road, Woodley, Reading, Berkshire, RG5 3DB.*

*Drawing Number* 180/03

*Scale 1:100*

12.NOV.2002 7953



***Front***

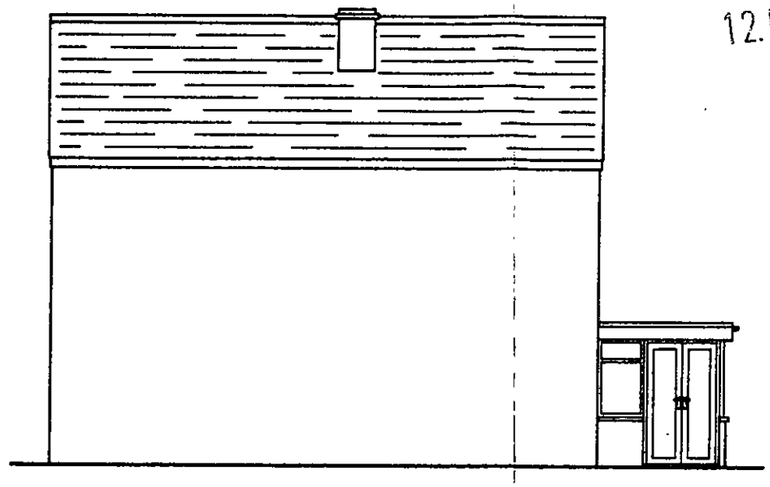

***Southeast Side***



***Rear***

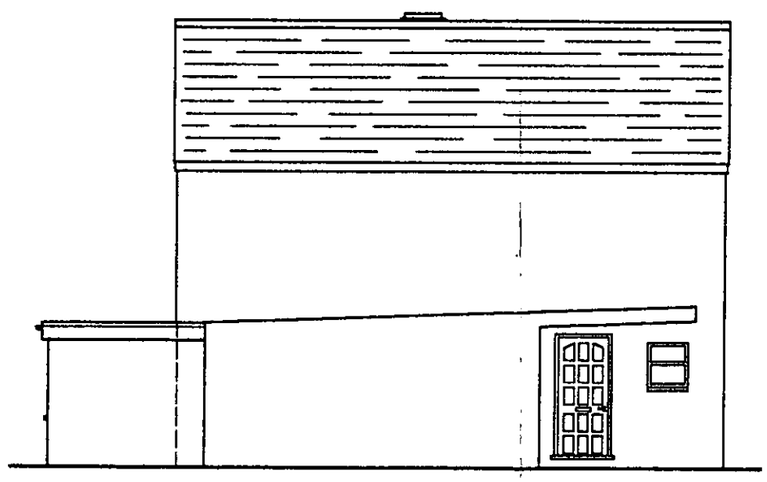

***Northwest Side***

## *Existing Elevations*

*30 Reading Road, Woodley, Reading, Berkshire, RG5 3DB.*

*Drawing Number*
*180/04*
*Scale 1:100*

12.NOV.2002 7953

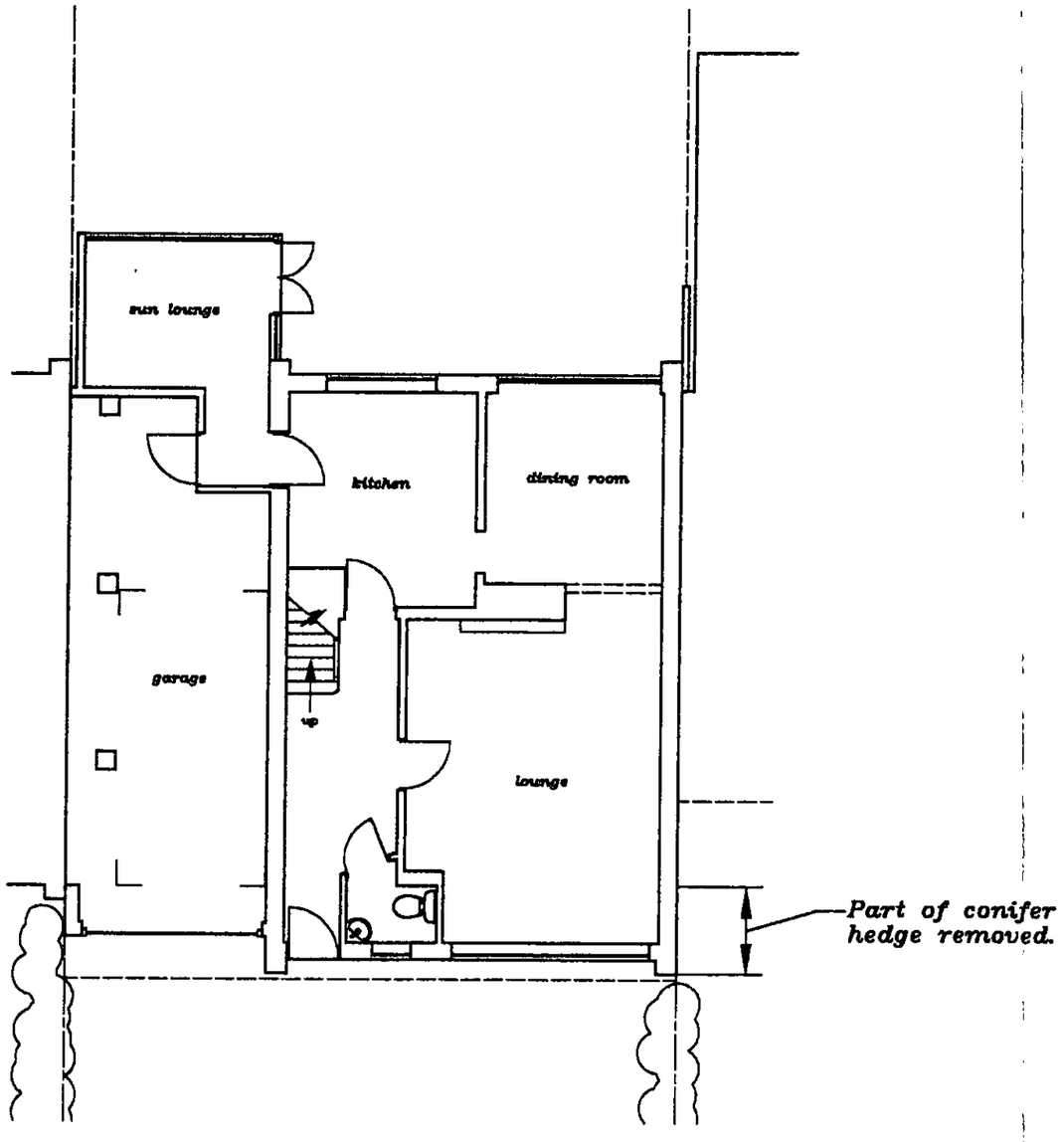


REFUSED

## Proposed Ground Floor Plan

30 Reading Road, Woodley, Reading, Berkshire, RG5 3DB.

Drawing Number 180/05

Scale 1:100

12.NOV.2002 7953

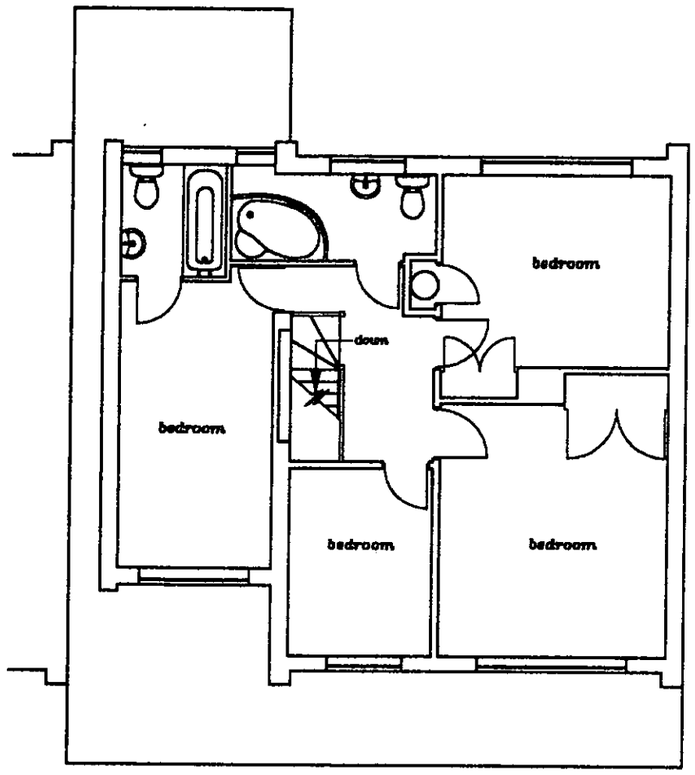


REFUSED

## *Proposed First Floor Plan*

*30 Reading Road, Woodley, Reading, Berkshire, RG5 3DB.*

*Drawing Number*
*180/06*
*Scale 1:100*

12.NOV.2002 7955



***Front***

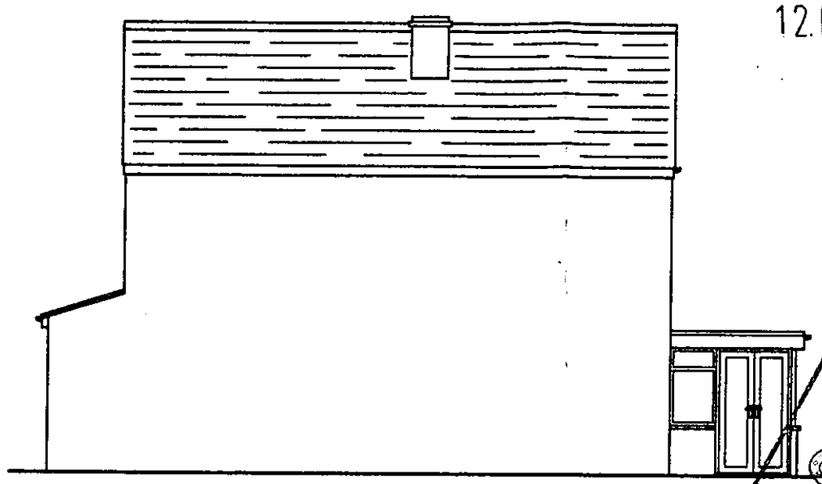

***Southeast Side***

APPROVED



***Rear***

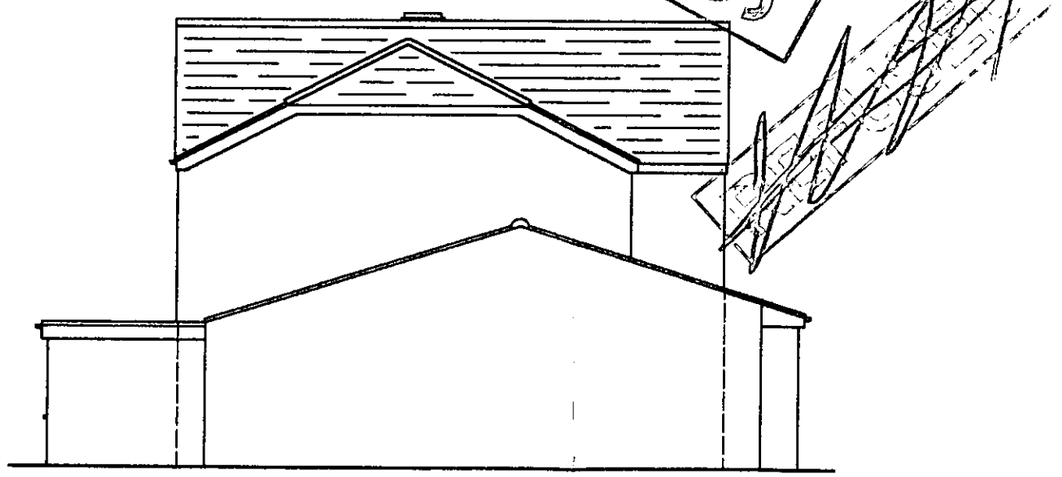

***Northwest Side***

*NOTE*
*All new bricks, render, tiles and tile hanging to match existing.*
*There will be no encroachment by the proposed works over or under the neighbouring properties.*

# *Proposed Elevations*

*30 Reading Road, Woodley, Reading, Berkshire, RG5 3DB.*

*Drawing Number*
*180/07*
*Scale 1:100*

12 NOV 2002






This map is based upon Ordnance Survey material with the permission of Ordnance Survey on behalf of the Controller of HMSO. © Crown Copyright.
Unauthorised reproduction infringes Crown Copyright and may lead to prosecution or civil proceedings.Wokingham District Council Licence LA086134

Development Control,Wokingham District Council.
15 November 2002

Scale: 1 : 1250

N
W E
S



Front

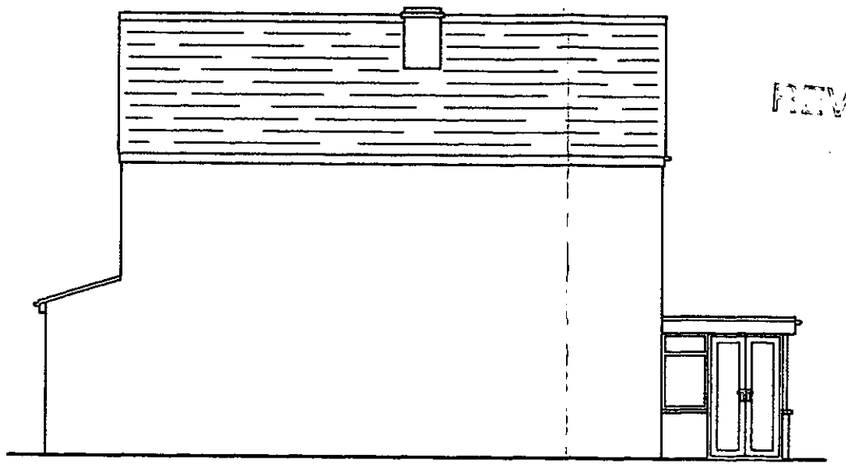

Southeast Side

REVISED PLAN



Rear

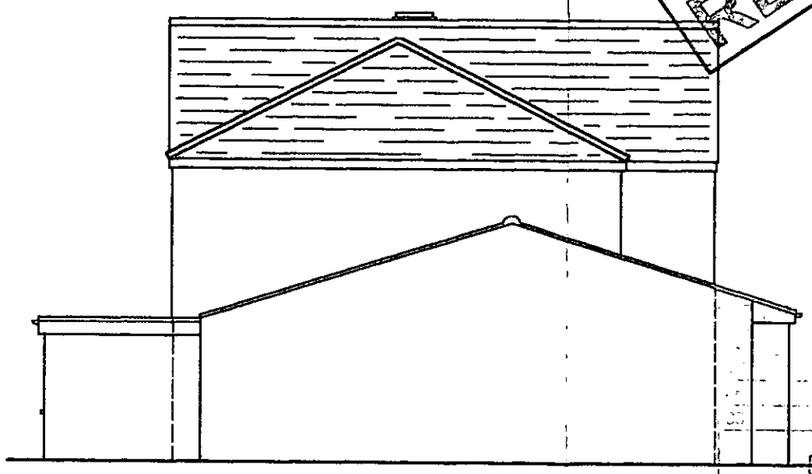

Northwest Side

REFUSED

06 DEC 2002

*NOTE*
*All new bricks, render, tiles and tile hanging to match existing.*
*There will be no encroachment by the proposed works over or under the neighbouring properties.*

## Proposed Elevations

30 Reading Road, Woodley, Reading, Berkshire, RG5 3DB.

Drawing Number 180/07a

Scale 1:100