

WEST ELEVATION

Canopy shown in broken line for clarity

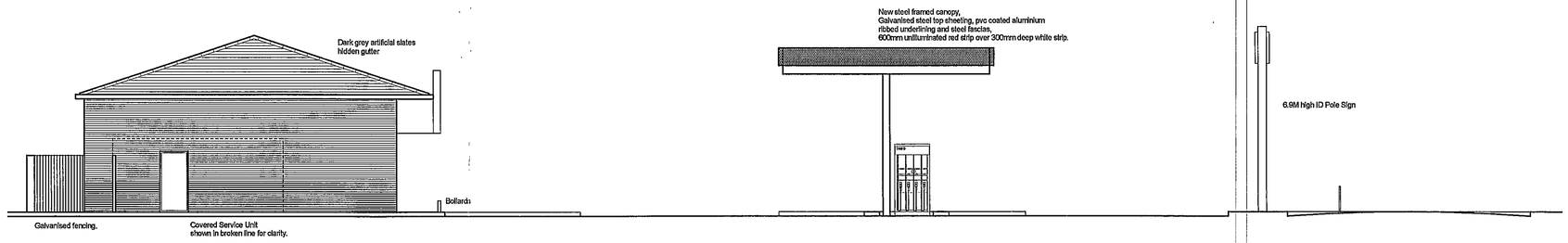

NORTH ELEVATION

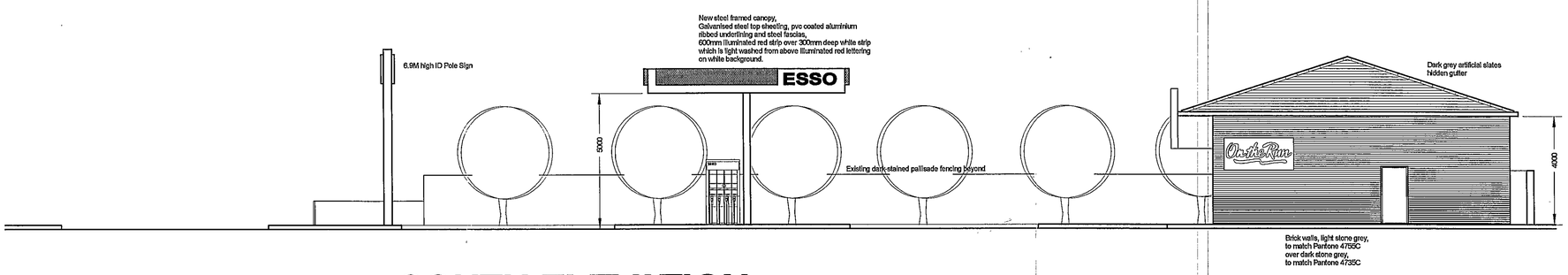

SOUTH ELEVATION



EAST ELEVATION

GENERAL NOTES

This drawing is only valid for construction if confirmed by a validated paper Issue of the drawing. E-mailed issues of this drawing and related drawings are for consultation and design development purposes only.

All site dimensions shall be checked prior to the commencemet of any construction works. Similar checks must be made in respect of the fabrication of all components.

All relevant British Standards, Codes of Practice, Building Regulations, Health and Safety Acts, Regulations of the Petroleum Authorities and any other interested parties shall be strictly adhered to. Works must also be carried out with compliance to The ESSO Safety Policy and Guidelines Document, January 1991 Issue

This drawing shall be read in conjunction with the Scope of Work document / Specification / Bills of Quantities issued for this project. Any conflict between information provided in these documents and the working drawings should be brought to the attention of the project architect / engineer.

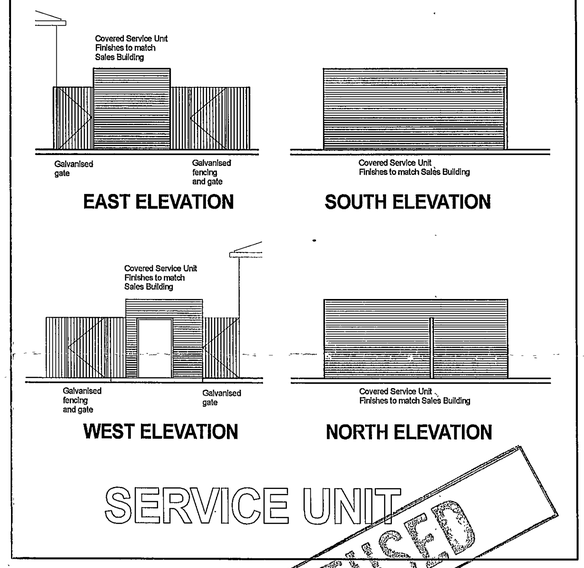

SERVICE UNIT

REFUSED

28.11.2002 7955

REVISIONS
B / LM / 26 Nov 2002 / Further Service Unit elevations added. Notes Added.
A / LM / 29 Oct 2002 / Service Unit added. Notes Added. External walls in brick.

TITLE: ON THE RUN REDEVELOPMENT ELEVATIONS Sheet 1 of 2	SITE: SHINFIELD SERVICE STATION READING ROAD SHINFIELD (Near Reading) BERKSHIRE RG7 9DY
ESSO PETROLEUM CO. LTD MAILPOINT 22 ESSO HOUSE 2/F/18 ERMYN WAY LEATHERHEAD SURREY KT22 8UX	SCALE: 1/100@A1 1/200@A3 DATE: October2002 DRAWN: LeslieMonk DRAWING NUMBER: 175677/KDRB/030 CADFILE : SHINFIELD030 REV: B

All dimensions to be checked, not scaled This drawing is copyright of ESSO Petroleum Co Ltd

KEVIN NEARY ASSOCIATES Phoenix House
215b & 217b High Road, Benfleet, Essex. SS7 5HZ
Tel. 01268 794388, Fax. 01268 794389

This plot is "preliminary" unless validated here by hand

28.JUN.2002 7955



This map is based upon Ordnance Survey material with the permission of Ordnance Survey on behalf of the Controller of HMSO. © Crown Copyright. Unauthorised reproduction infringes Crown Copyright and may lead to prosecution or civil proceedings.Wokingham District Council Licence LA086134

Development Control,Wokingham District Council.
15 November 2002

Scale: 1 : 1250

N W E S

Location of Planning Application

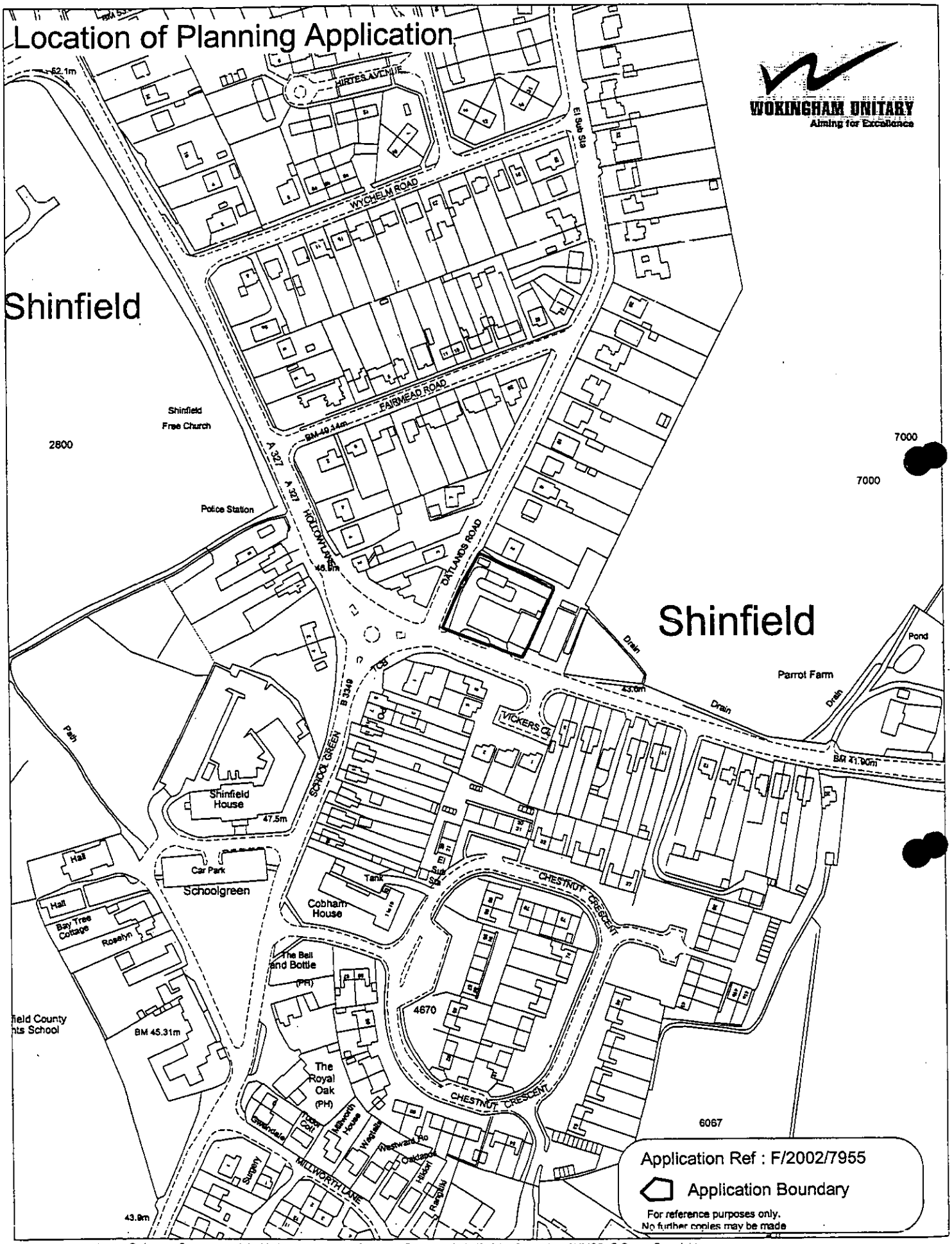

This map is based upon Ordnance Survey material with the permission of Ordnance Survey on behalf of the Controller of HMSO. © Crown Copyright.
Unauthorised reproduction infringes Crown Copyright and may lead to prosecution or civil proceedings.Wokingham District Council Licence LA086134

Development Control Section, Environmental Services, Wokingham District Council.

23 April 2003

Scale: 1 : 2500

N W E S



WEST ELEVATION

Canopy shown in broken line for clarity

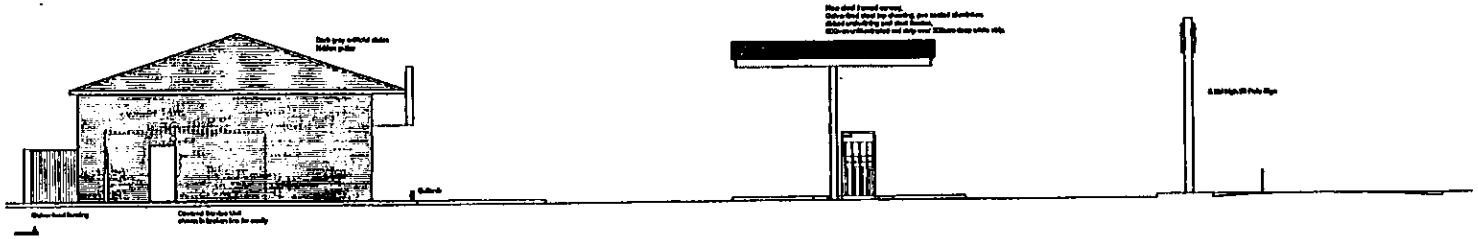

NORTH ELEVATION

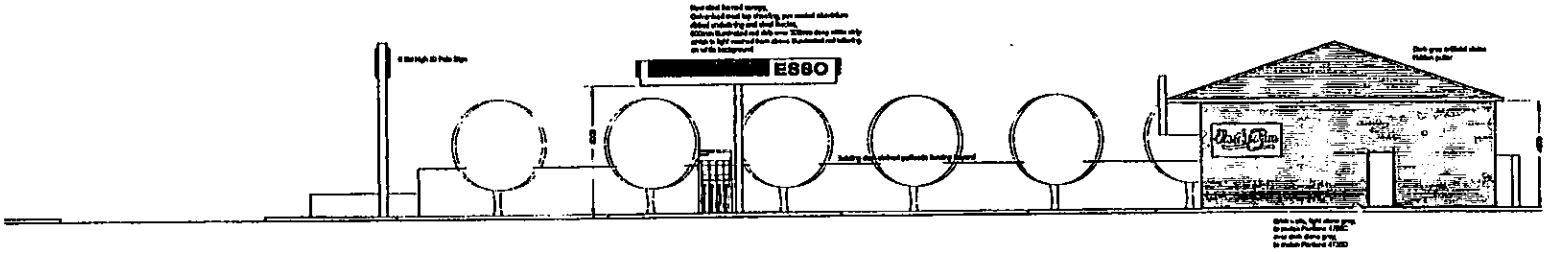

SOUTH ELEVATION



EAST ELEVATION

GENERAL NOTES

This drawing is only valid for construction if endorsed by a validated paper issue of the drawing. If emailed issues of this drawing and related drawings are for consultation and design development purposes only.

All site dimensions shall be checked prior to the commencement of any construction works. Works checks must be made in respect of the fabrication of all components.

All relevant British Standards, Codes of Practice, Building Regulations, Health and Safety Acts, Regulations of the Petroleum Authorities and any other interested parties shall be strictly adhered to. Works must also be carried out with compliance to The ESSO Safety Policy and Guidelines Document, January 1991 issue.

This drawing shall be read in conjunction with the Scope of Work document / Specification / Bills of Quantities issued for this project. Any conflict between information provided in these documents and the working drawings should be brought to the attention of the project architect / engineer.

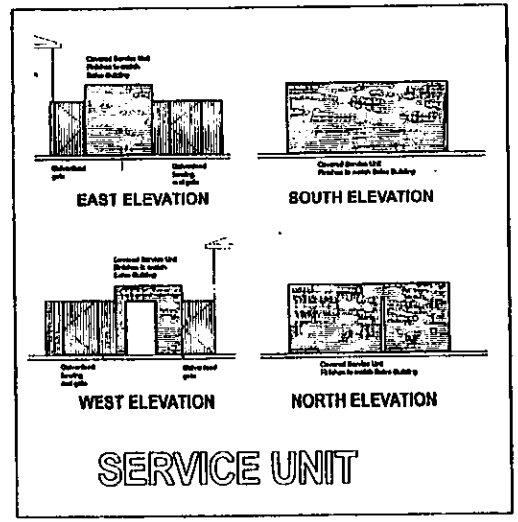

EAST ELEVATION

SOUTH ELEVATION

WEST ELEVATION

NORTH ELEVATION

SERVICE UNIT

Jul. 2002 7:55

ON THE RUN REDEVELOPMENT ELEVATIONS Sheet 1 of 2	SHINFIELD SERVICE STATION READING ROAD SHINFIELD (Nr Reading) BERKSHIRE RG7 6DY
ESSO PETROLEUM CO. LTD MAILPOINT 22 ESSO HOUSE 2F/16 ERMYN WAY LEATHERHEAD SURREY KT22 8UX	Scale @ A1 1/100@A1 1/200@A3 · Date October 2002 · Drawn Lee/Richard · Drawing Number 175877/KDRB/030 · Rev B

All dimensions to be checked, not scaled. This drawing is copyright of ESSO Petroleum Co Ltd

KEVIN NEARY ASSOCIATES Phoenix House
215b & 217b High Road, Benfleet, Essex. SS7 5HZ
Tel. 01268 794388, Fax. 01268 794389

This plot is "preliminary"

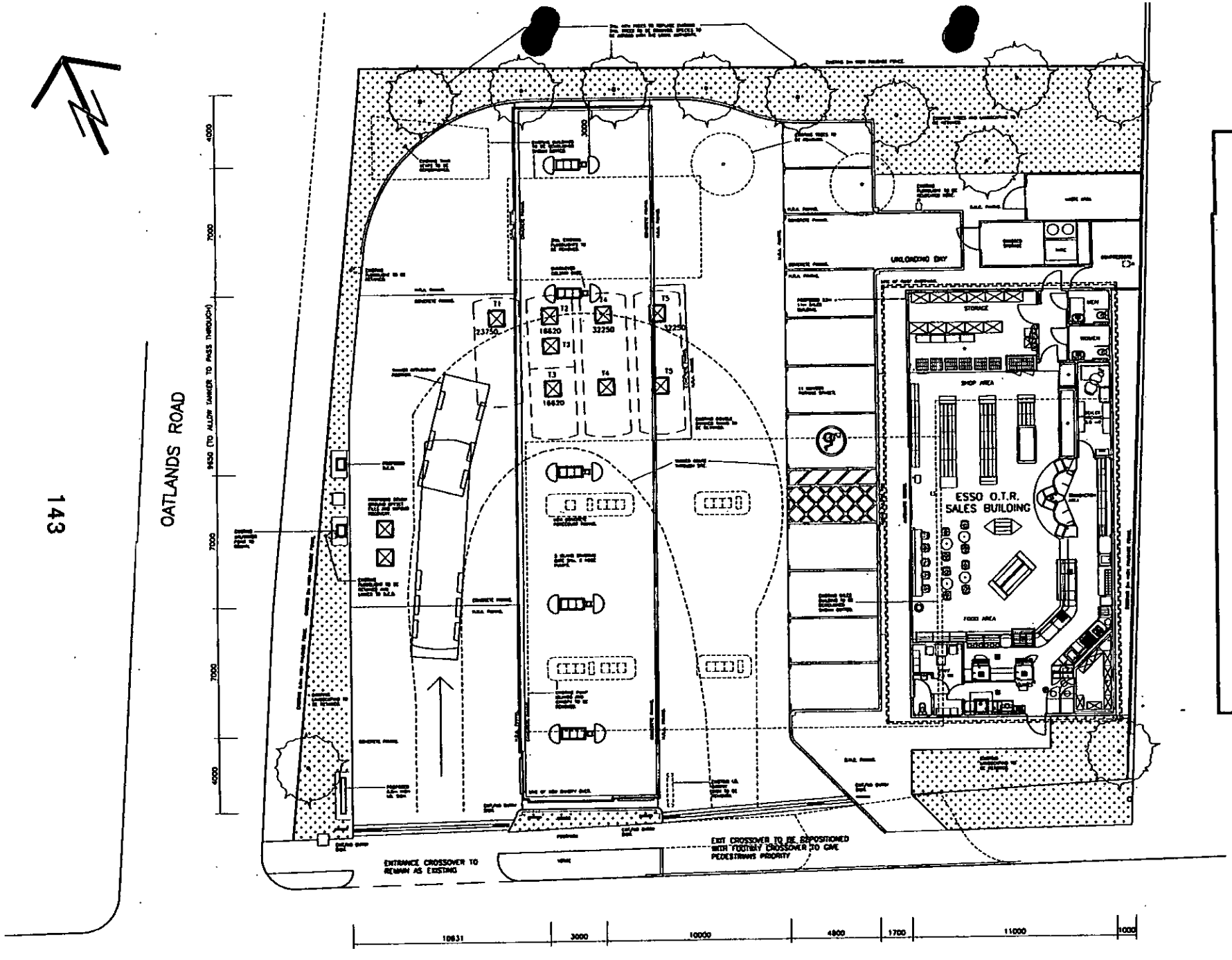

SITE LAYOUT PLAN

THIS DRAWING IS NOT BASED ON A SITE SURVEY.

REVISED PLAN

7955

PLANNING
POL
DC OLD HALL WORKS
APP
C
07 JAN 2002

REV.	DATE	DRAWN	AMENDMENT
A	02.01.03	AMP	DETAILS OF CROSSOVERS AMENDED.

TITLE
ON THE RUN
REDEVELOPMENT

SITE LAYOUT PLAN

SITE
SHINFIELD SERVICE STATION
READING ROAD
SHINFIELD (NEAR READING)
BERKSHIRE
RG7 9DY

ESSO PETROLEUM CO. LTD.
MAILPOINT 22
ESSO HOUSE 2/F/18
ERMYN WAY
LEATHERHEAD
SURREY
KT22 8UX

SCALE 1:100@A1 1:200@A3
DATE 23.10.02
DRAWN AMP
DRAWING NUMBER 178677/KDRB/020
REVISION A

All dimensions to be checked not scaled. This drawing is the copyright of Esso Petroleum Co. Ltd.

KEVIN NEARY ASSOCIATES, Phoenix House, 215b & 217b High Road, Benfleet, Essex, SS7 5HZ. Tel: 01268 794388, Fax: 01268 794389.

THE FOLLOWING SCANNED IMAGES ARE DOCUMENTS OF BAD QUALITY OR ARE PHOTOCOPIES.



FOR THIS REASON THEY MAY APPEAR UNREADABLE ON SCREEN



FRONT ELEVATION FROM ROAD

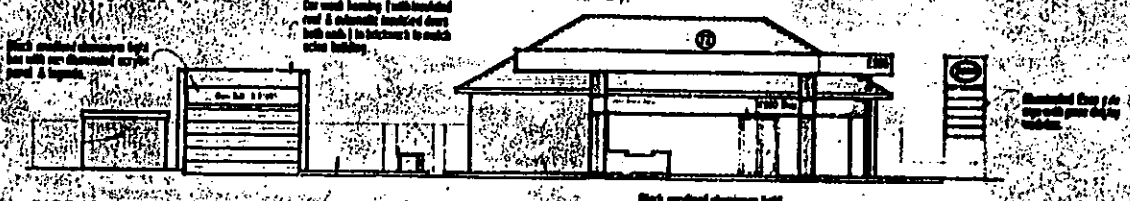

INGRESS SIDE ELEVATION.



EGRESS SIDE ELEVATION.



REAR ELEVATION.

PREVIOUSLY APPROVED SCHEME
38097.

38097

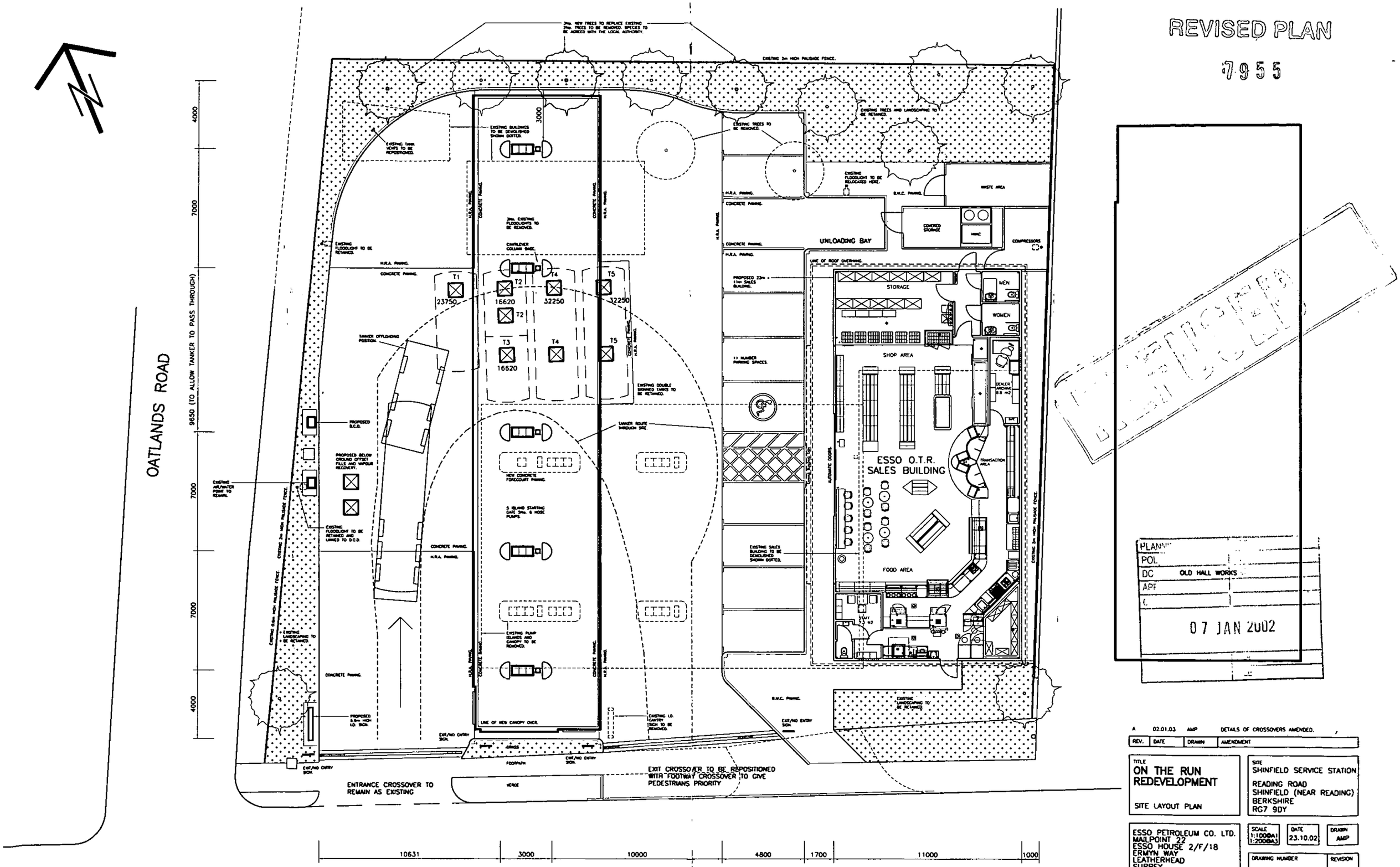

REVISED PLAN

7955

PLANNING
POL
DC OLD HALL WORKS
APP
C

07 JAN 2002

SITE LAYOUT PLAN

THIS DRAWING IS NOT BASED ON A SITE SURVEY.

REV.	DATE	DRAWN	AMENDMENT
A	02.01.03	AMP	DETAILS OF CROSSOVERS AMENDED.

TITLE
ON THE RUN REDEVELOPMENT

SITE LAYOUT PLAN

SITE
SHINFIELD SERVICE STATION
READING ROAD
SHINFIELD (NEAR READING)
BERKSHIRE
RG7 9DY

ESSO PETROLEUM CO. LTD.
MAILPOINT 22
ESSO HOUSE 2/F/18
ERMYN WAY
LEATHERHEAD
SURREY
KT22 8UX

SCALE	DATE	DRAWN
1:1000@A1 1:2000@A3	23.10.02	AMP

DRAWING NUMBER	REVISION
175677/KDRB/020	A

All dimensions to be checked not scaled. This drawing is the copyright of Esso Petroleum Co. Ltd.

KEVIN NEARY ASSOCIATES, Phoenix House, 215b & 217b High Road, Benfleet, Essex, SS7 5HZ. Tel: 01268 794388, Fax: 01268 794389.

Shinfield Service Station

Scale 1:1250

