TREE SURVEY AND RETENTION & REMOVAL PLAN

FLAC TSRRP 45-1011.03

OVERVIEW SHEET NOT TO SCALE

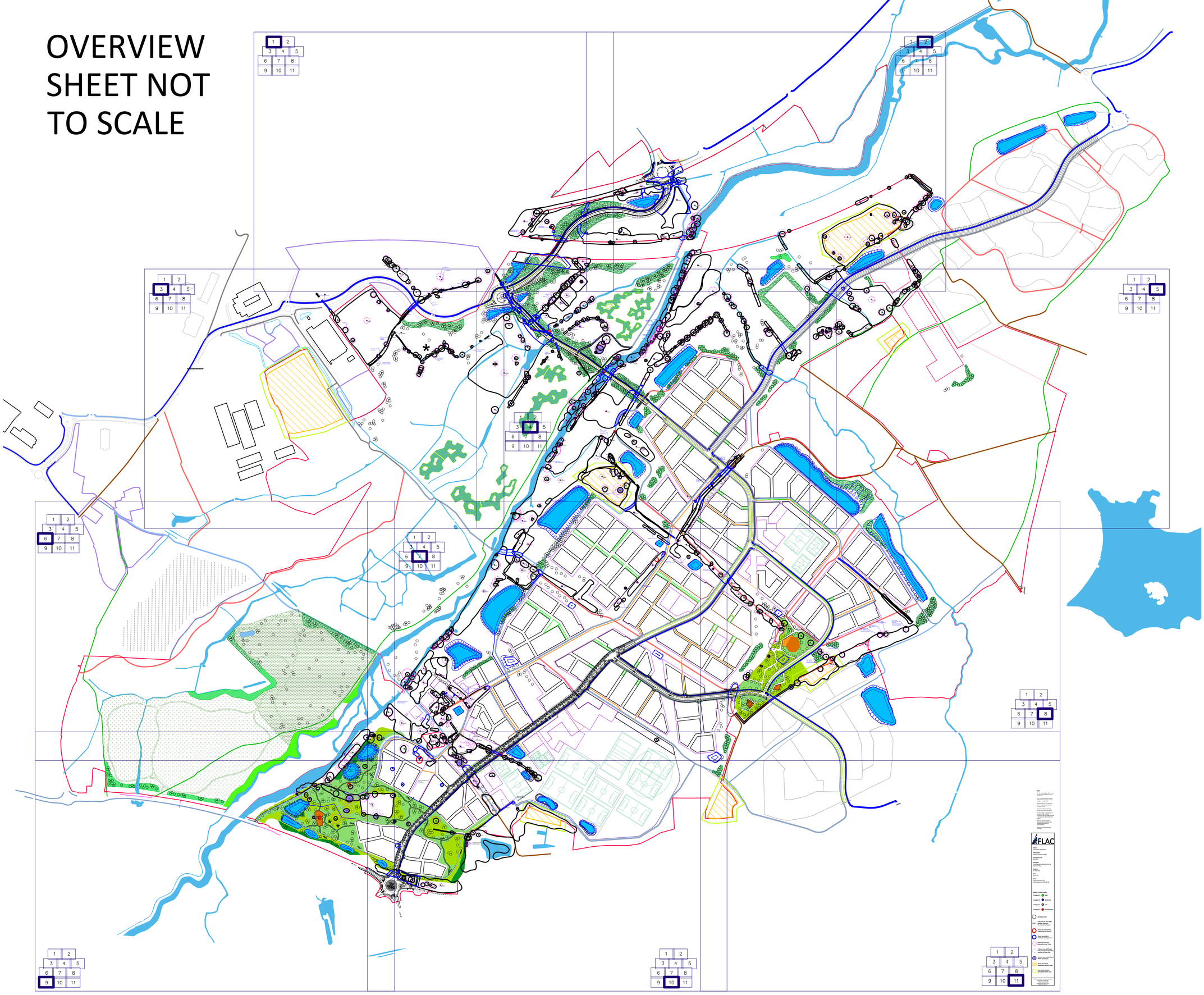

1
2
3
4
5
6
7
8
9
10
11
Pot dia 10
Pot dia 40
Pot dia 10 'A'
Pot dia 40 'B'
Thorn scrub and bramble
Hedgerow to be 300mm dia. cut

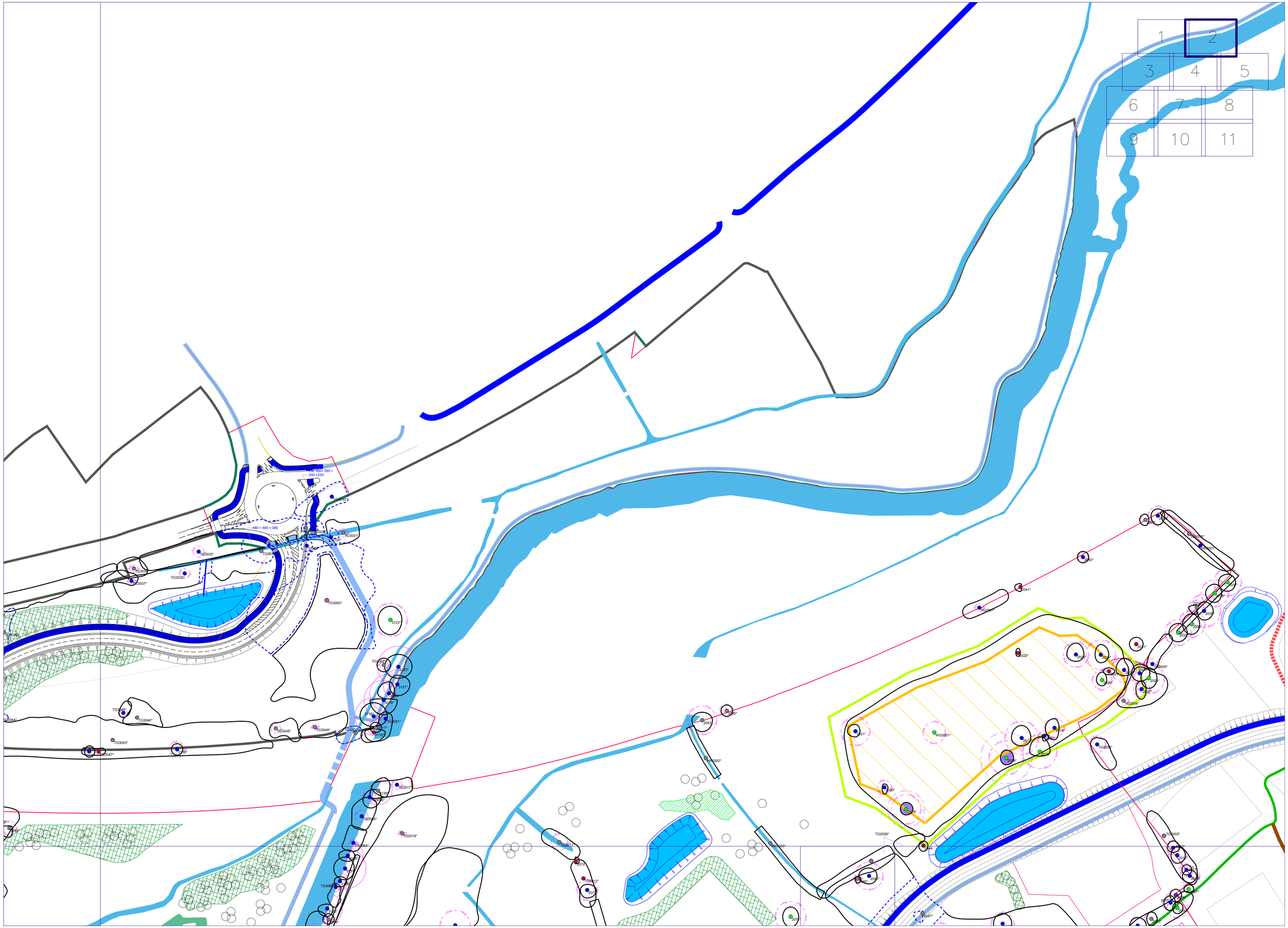
1
2
3
4
5
6
7
8
9
10
11
260 + 300 + 280 +
260 +250
480 + 480 + 380
TG3031*
TG3033*
TG3039*
TG3037*
TG3053*
TG3046*
TG3043*
TG3047*
TG3048*
TG3049*
TG3051*
TG2017*
TG2018*
TG3003*
TG3004*
TG2012*
TG2041*
TG2007*
TG2022*
TG2005*
TG2002*
WG2001*
TG2008*
TG2047*

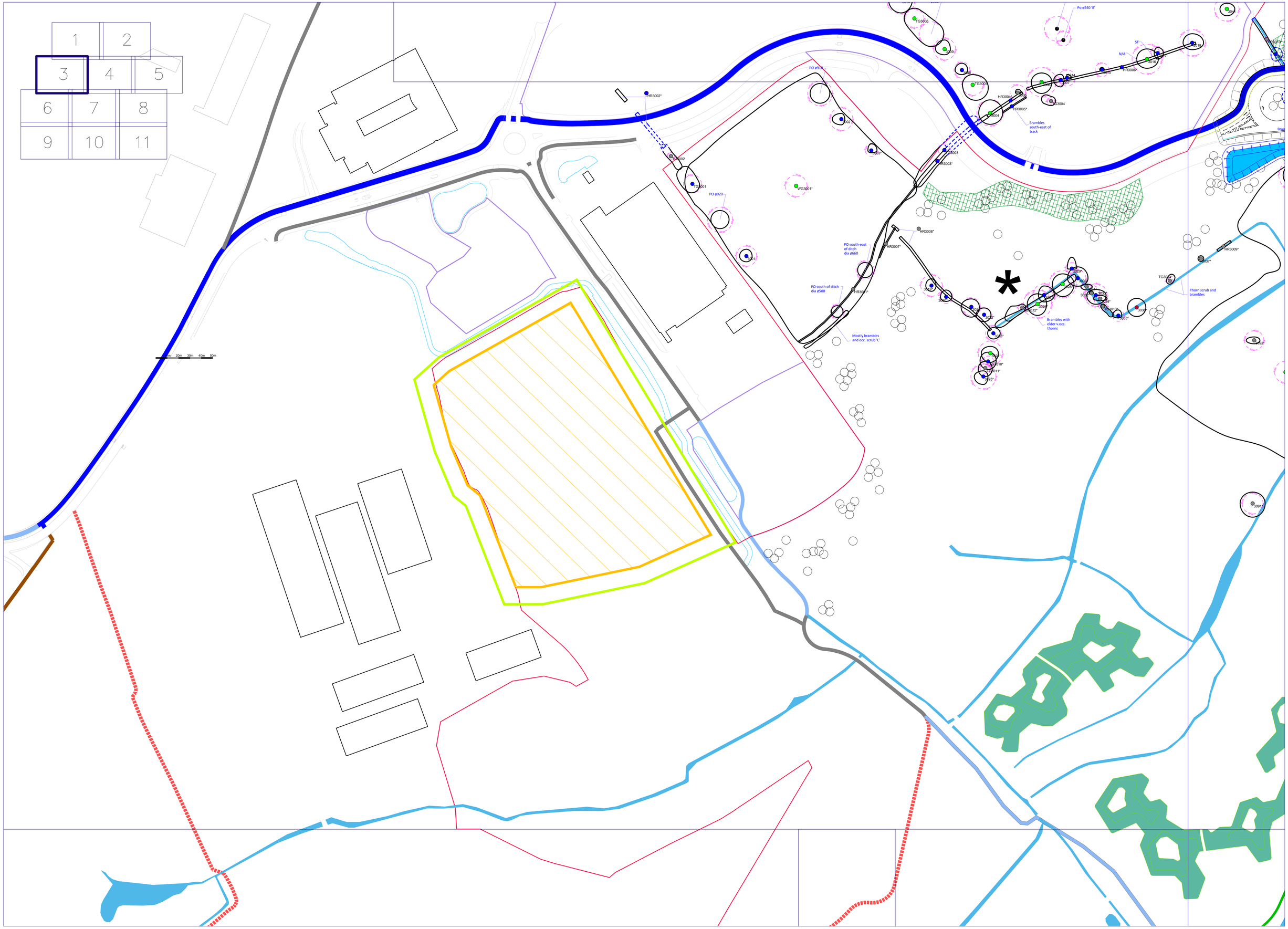
1
2
3
4
5
6
7
8
9
10
11
0m 20m 30m 40m 50m
HR3002*
WG3002
HG3001
PO ø920
WG3001*
PO ø910
TG3005
3009
3008
TG3003
HR3004*
HR3005*
3004
3007
3014
HR3006*
N/A
ST
3018
3018
Po ø540 'B'
Brambles south-east of track
3002
3003
WG3003
HR3003*
HR3008*
HR3007*
PO south-east of ditch dia ø660
3001
PO south of ditch dia ø500
HR3001*
Mostly brambles and occ. scrub 'C'
3016*
3015
3020*
3019*
3021
3022*
3023*
3024*
3026*
3027*
3012*
3013*
3025*
3030
3029
3028
3031
3032
3033
3034
3035*
Brambles with elder v.occ. thorns
3010*
3011*
3036*
3037*
TG3038*
HR3009*
Thorn scrub and brambles
3012
3091

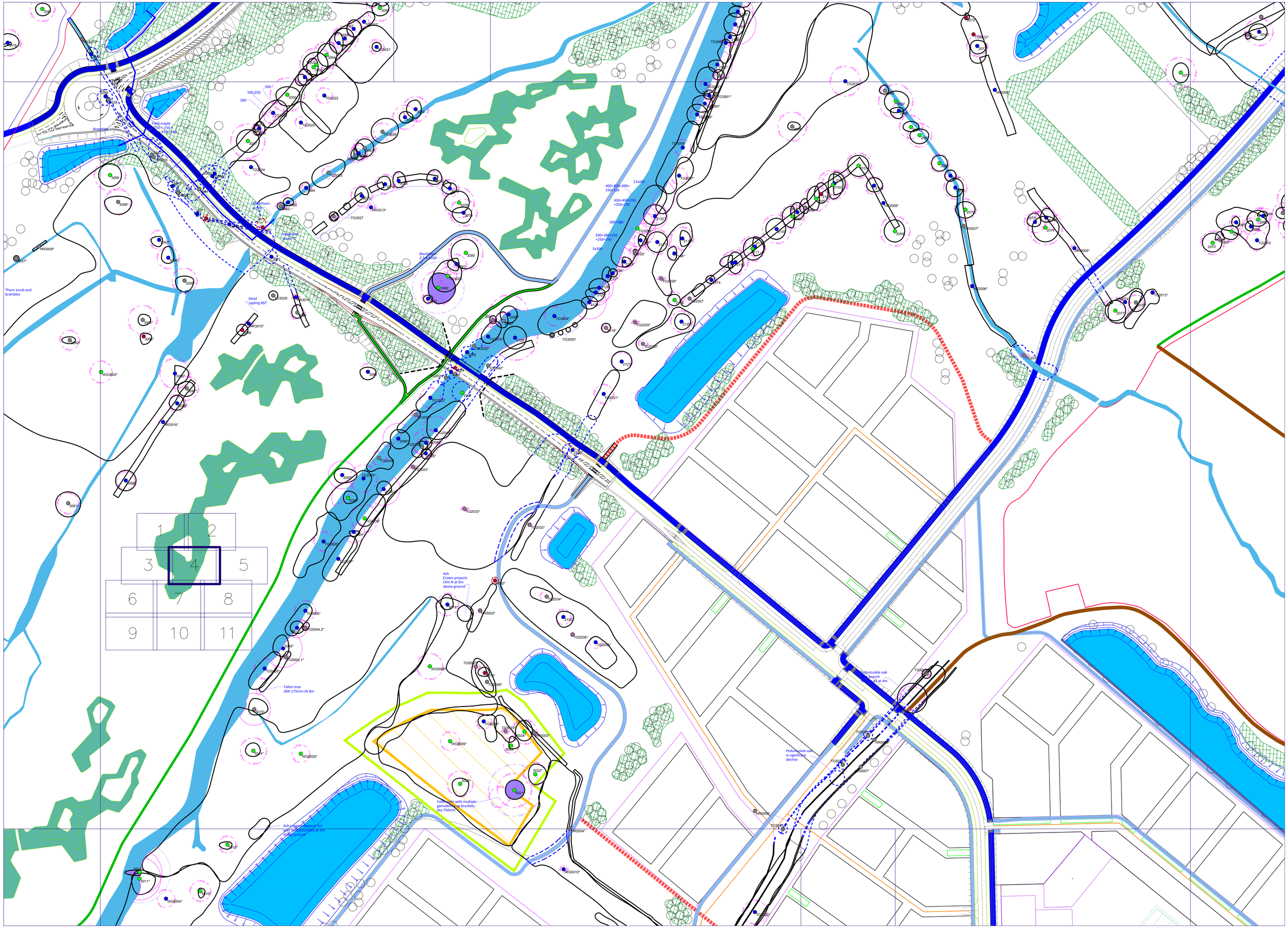
Field maple
250+ x 150+
(39/184)
Brambles
Blackthorn
x 4m
Blackthorn
x 4m
Blackthorn
2 x 5m x 160
Thorn scrub and
brambles
Dead
sapling BST
400+400+200+
150+150
13x289
450+400+250
+250+250
580+580
500+380+250
+250+250
5x300
Ash
Crown projects
14m N at 6m
above ground
Fallen tree
Dbh 175mm Ht 8m
Fallen log with multiple
ganoderma bracketS
Dia 750mm
Ash sequoia projects 5m
over footpath/cycleway at 1m
radial distance
Pedunculate oak
with branch
Dia 23 at 4m
Pedunculate oak
in significant
decline
1
2
3
4
5
6
7
8
9
10
11

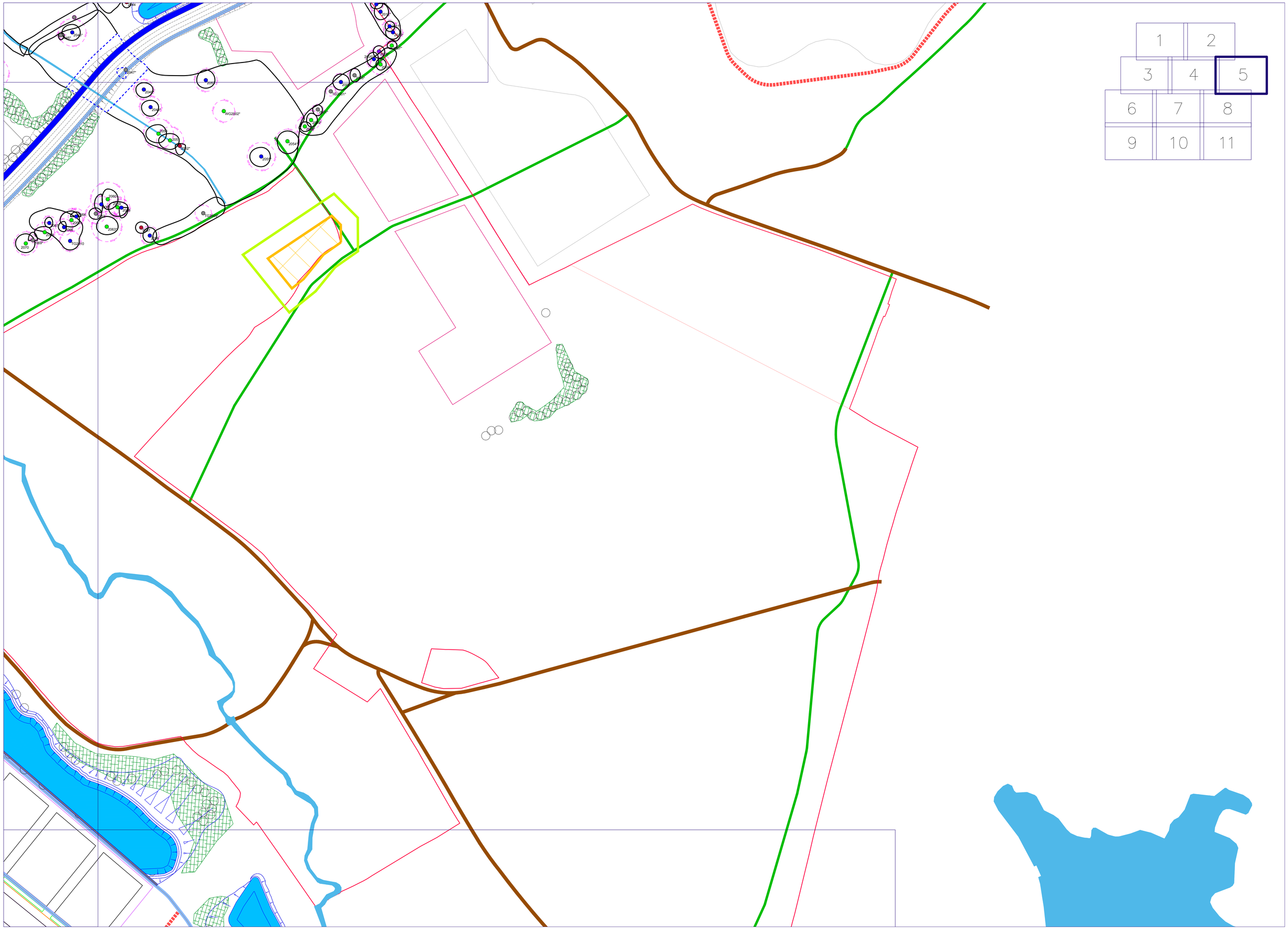
1
2
3
4
5
6
7
8
9
10
11

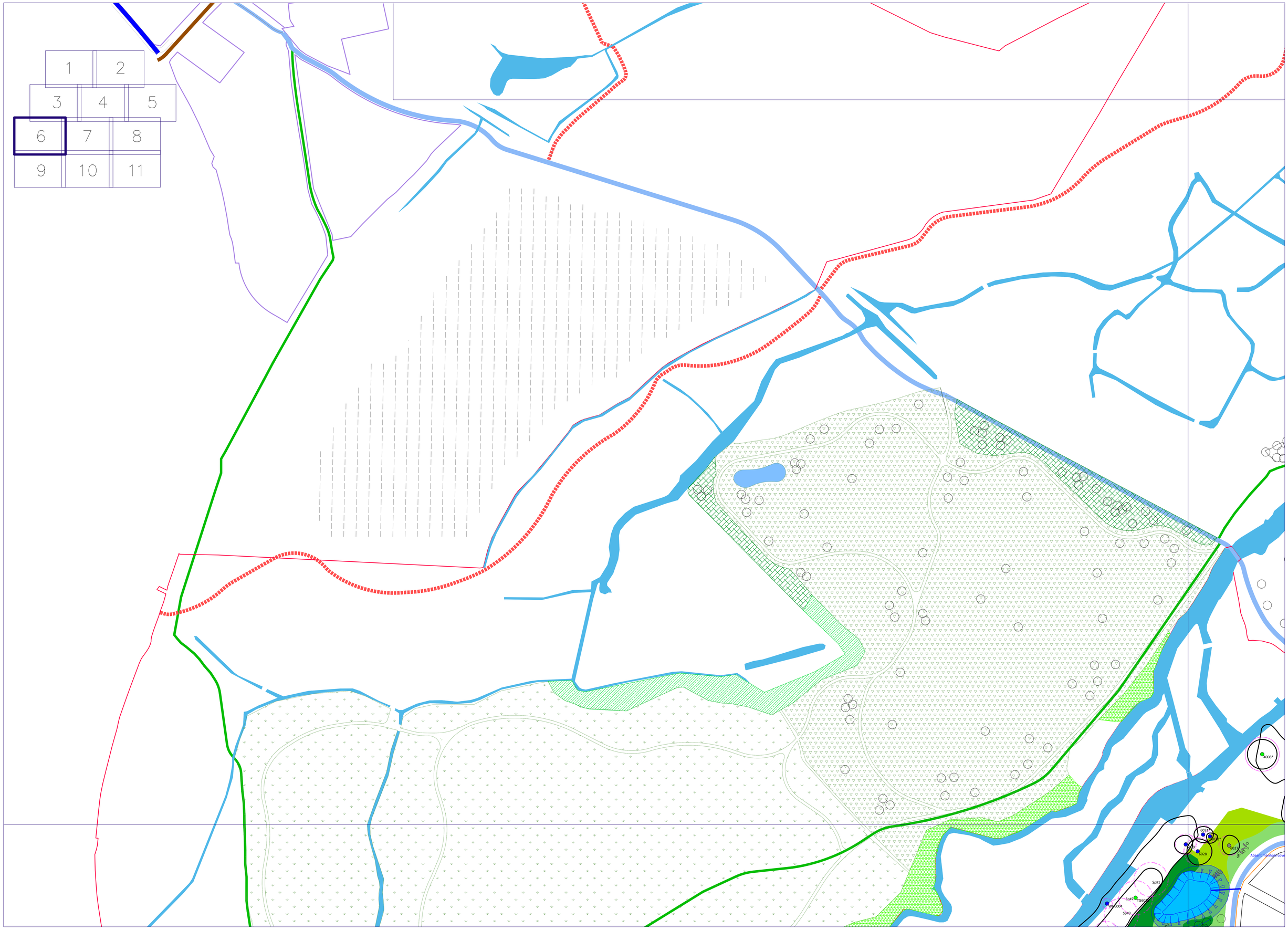
1
2
3
4
5
6
7
8
9
10
11
4008*
6027
6028
6015
6016
6017
Absent manhole cover
Spill
Spill2
TG600
WC6004
Spill3

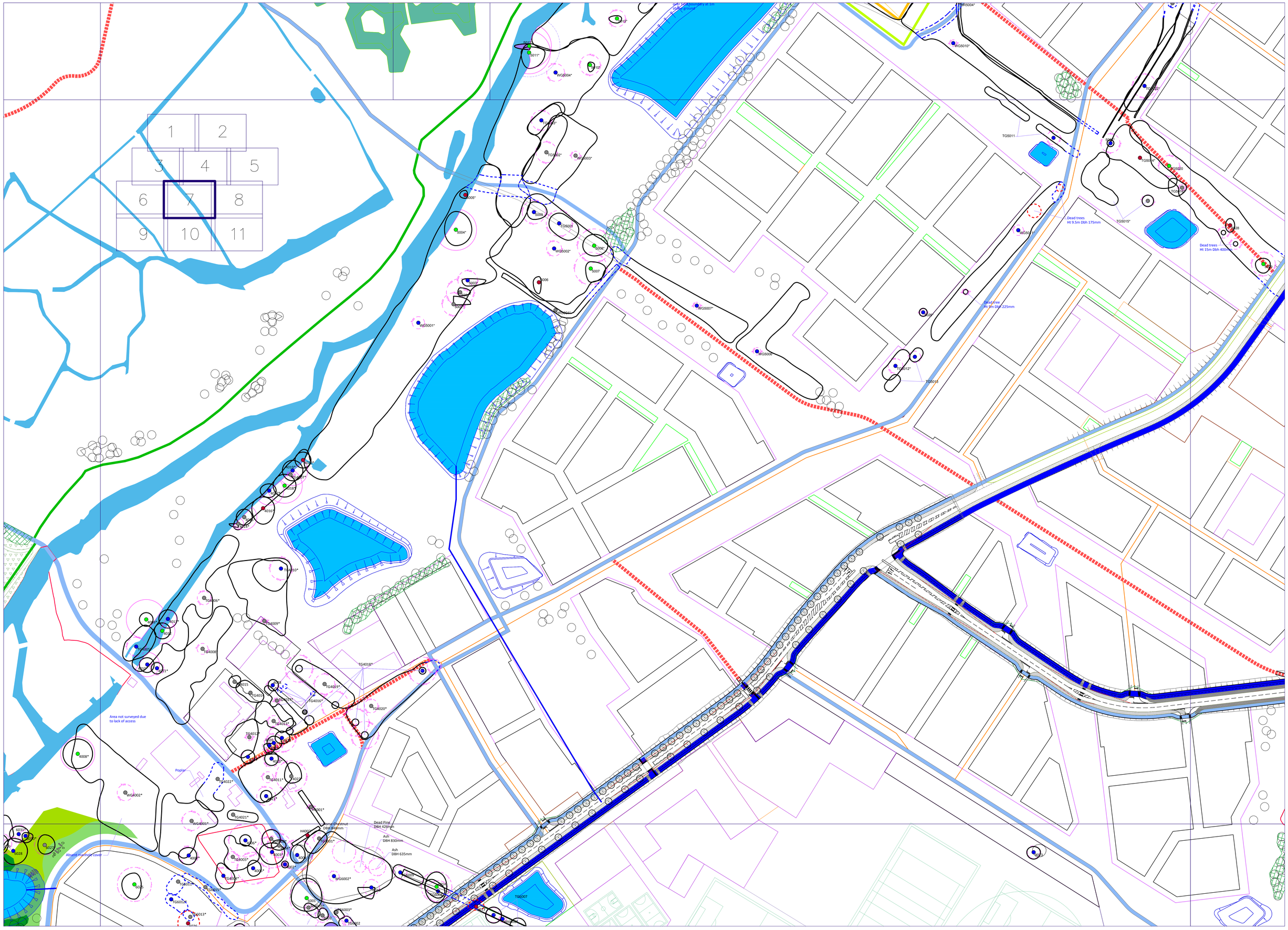
1
2
3
4
5
6
7
8
9
10
11
Area not surveyed due to lack of access
Poplar
Absent manhole cover
Horse Chestnut DBH 835mm
Dead Pine DBH 426mm
Ash DBH 830mm
Ash DBH 635mm
Dead trees Ht 9.5m Dbh 175mm
Dead trees Ht 15m Dbh 400mm
Dead tree Ht 9m Dbh 325mm
TG5011
TG5015
TG6007

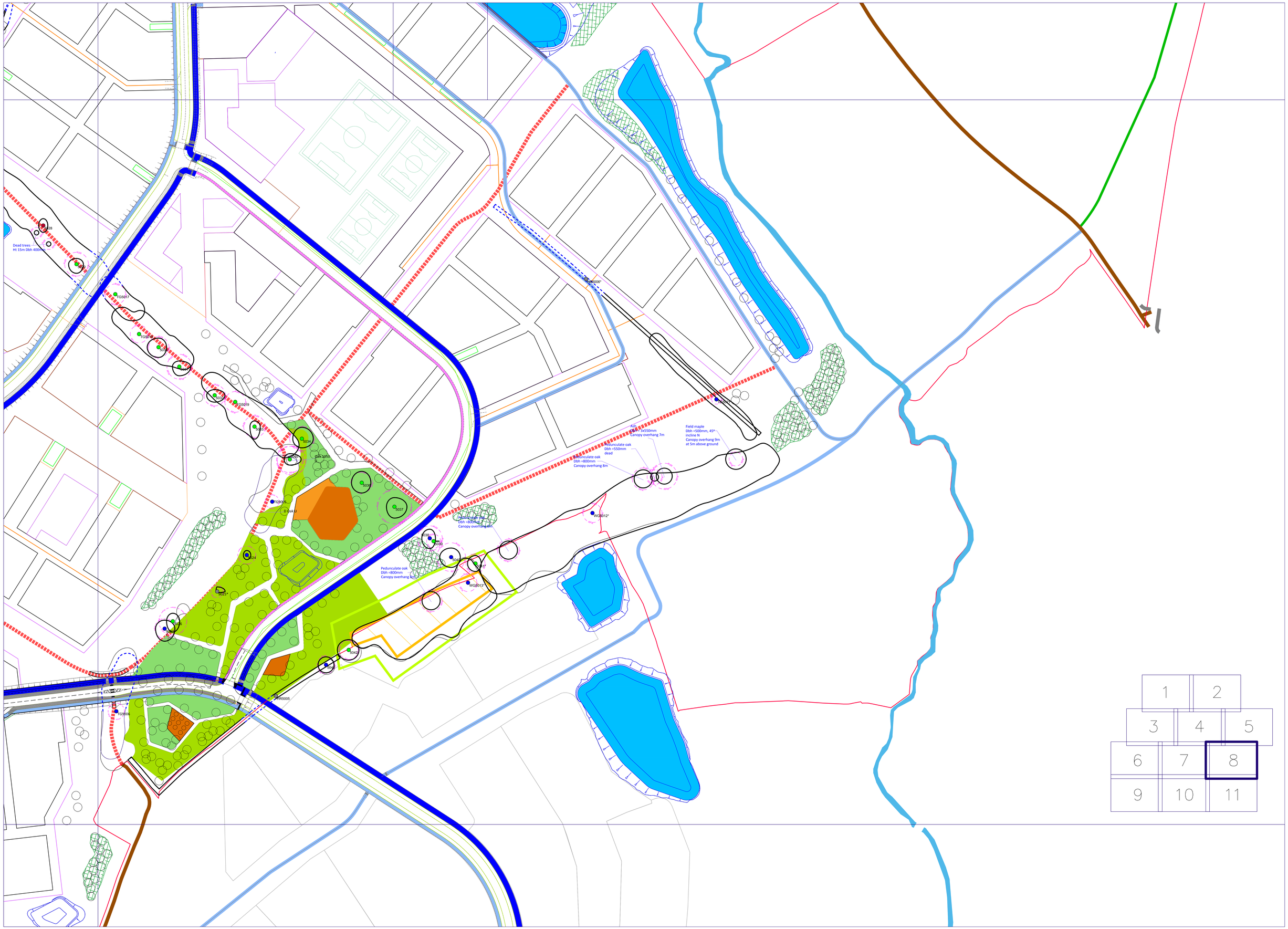
Dead trees
Ht 15m Dbh 400mm
TG5028
5033
TG5017
TG5018
5035
5036
TG5019
5034
5032
D oak U
TG5005
5037
5038
5039
5040
5041
5042
5043
TG5006
HR5005
TG5006*
WG5012*
WG5013*
Field maple
Dbh =500mm, 45º
incline N
Canopy overhang 9m
at 5m above ground
Ash
Dbh =3x550mm
Canopy overhang 7m
Pedunculate oak
Dbh =550mm
dead
Pedunculate oak
Dbh =800mm
Canopy overhang 8m
Pedunculate oak
Dbh =800mm
Canopy overhang 8m
Pedunculate oak
Dbh =800mm
Canopy overhang 8m
1
2
3
4
5
6
7
8
9
10
11

Spe1
Spe2
TG6002
WG6004
Spe3
Heavily decayed stump
Ht 8m
Dia 1300mm
Spe4
Fallen trees x2
Ht 15m
Dia 900mm
6035
6036
6033
6034
TG9001
TG9004
Y Mk GW
BST Cl
D Oak
9014
9017
9016
9023
9021
9020
9019
WG9002*
9013
9012*
9011*
9018
6021*
6022*
6023
6028
Absent non-native conif

1
2
3
4
5
6
7
8
9
10
11

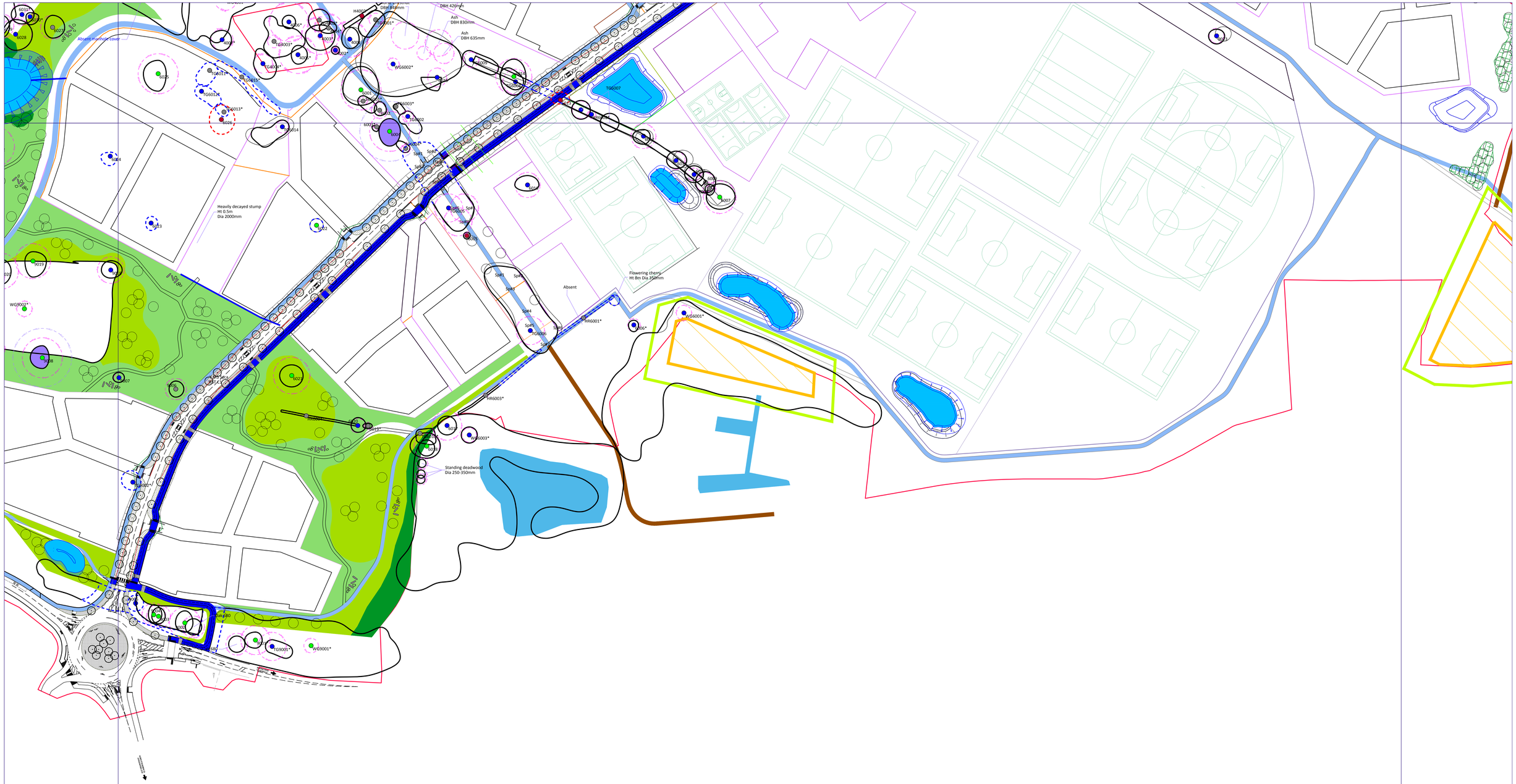
Absent manhole cover
Heavily decayed stump
Ht 0.5m
Dia 2000mm
Ash
DBH 830mm
Ash
DBH 635mm
Flowering cherry
Ht 8m Dia 450mm
Absent
Standing deadwood
Dia 250-350mm
TG6007
WG6001*
HR6001*
HR6003*
WG6003*
TG9001*
WG9001*

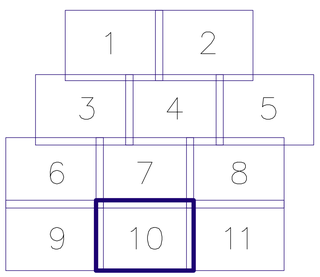
1
2
3
4
5
6
7
8
9
10
11

Notes

Do not scale off dwg - refer to tree survey data schedule for crown spreads etc

Tree / woodland group outlines follow the topo survey or aerial imagery, as applicable

All tree positions are indicative unless a topo survey has been provided to FLAC

Any trees omitted from topo survey are located indicatively

RPA for hedges or hedgerows to be taken as 3m from the centreline, half the height or width + 2m each side, whichever is the greater

Notes on potential habitat features are for guidance only: ecological assessment is recommended

Drawn to N unless otherwise indicated

FLAC

Client
University of Reading

Instruction
Loddon Garden Village

Instruction ref.
45-1011

Dwg title
Tree Survey and Retention & Removal Plan

Dwg no.
45-1011.03

Date
25.07.25

Scale
Overview plan NTS
Detail sheets 1:1000 @ A0

Quality & value grades:

Category A **High**

Category B **Moderate**

Category C **Low**

Category U **Unretainable**

Retained trees

3047 **FLAC ref. for *Very High Quality Trees* inc. Framework veterans**

Trees for removal for arboricultural reasons

Trees removed to facilitate development

Notional tree root protection area - RPA

Veteran tree buffer per Natural England Standing Advice 15x stem dia.

Veteran tree crown hatch (NPPF definition)

Areas of ancient woodland (MAGIC data)

15m offset ancient woodland buffer zone

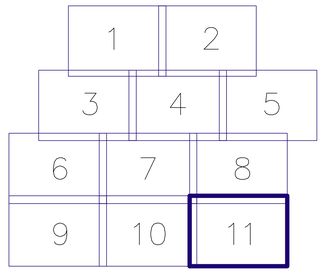

The Old Rectory, Park Lane, Blunham
BEDFORD, MK44 3NJ
T 44(0)1767 641648
enquiries@flac.uk.com
www.flac.uk.com