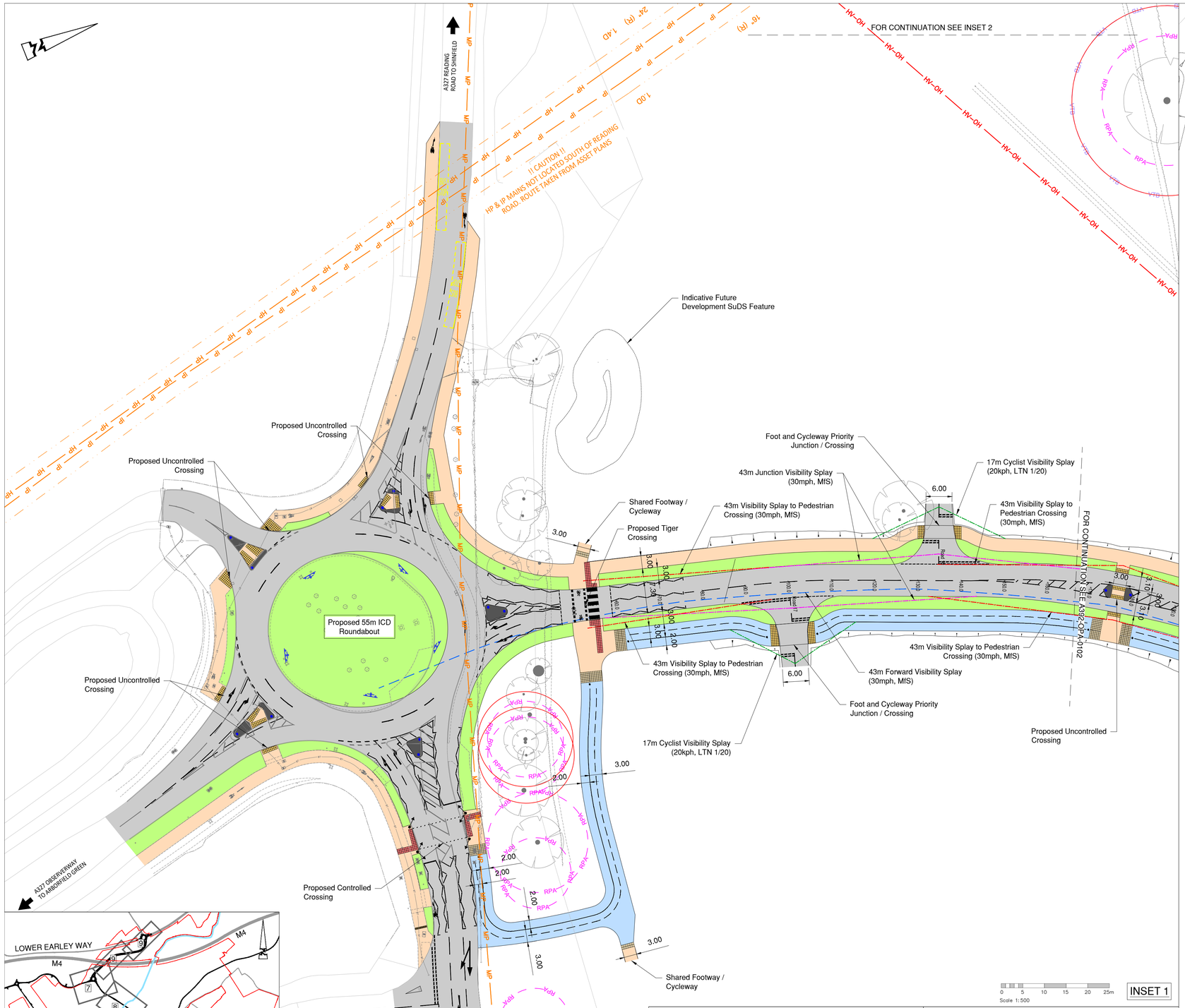

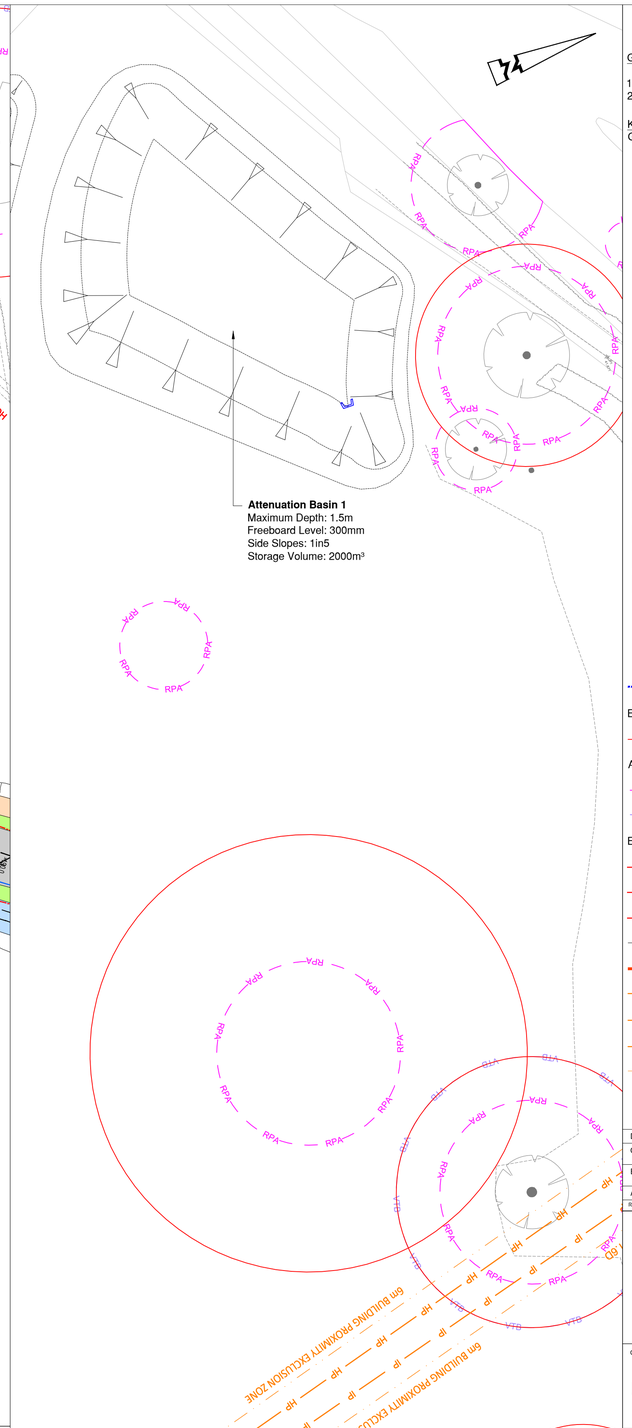

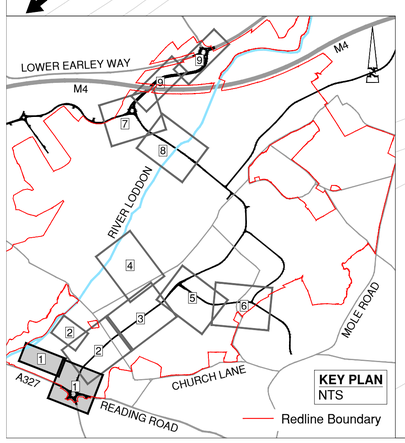

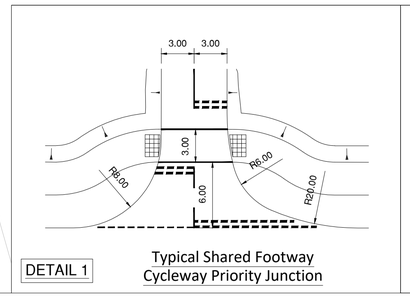

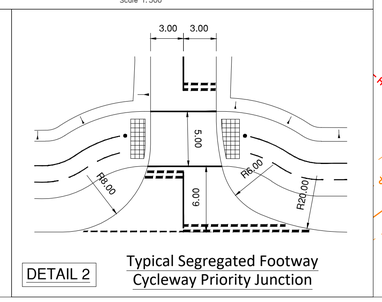

© ABLEY LETCHFORD PARTNERSHIP LTD.
This drawing should not be reproduced without consent.

GENERAL NOTES:

1. Do not scale.
2. Refer to all other Project Drawings and supporting notes.

KEY:

General:

- Uncontrolled Blister Tactile Paving at Dropped Crossing
- Controlled Blister Tactile Paving at Signalised Crossing
- Segregated Footway / Cycleway Corduroy Tactiles
- Indicative Traffic Signal
- Proposed Bollard Diag. 956 & 957
- Proposed Traffic Sign and Sign Post
- Proposed Reflective Bollard
- Proposed Timber Fenceline
- Proposed 5m Segregated Footway / Cycleway
- Proposed 3m Shared Footway / Cycleway
- Proposed 2m Footway
- Proposed Verge
- Proposed Carriageway
- Proposed Hard Standing
- Proposed Mown Path Route
- Proposed Hoggin Route
- Proposed Batter Slope 1in5
- Proposed Batter Slope 1in3
- Proposed Headwall
- Proposed Culvert

Ecology Survey - Received by EPR on 16/05/25:

- Veteran Tree Buffer

Arboricultural Survey - Received by FLAC on 15/05/25:

- RPA — Root Protection Area
- VTB — Veteran Tree Protection Area

Existing Utilities

- 33KV — Existing 33KV Overhead HV Cable
- 132KV — Existing 132KV Overhead HV Cable
- HV–OH — Unspecified Overhead HV Cable
- Overhead HV 15m Clearance
- Pylon 20m Clearance
- HP — Existing High Pressure Gas
- MP — Existing Medium Pressure Gas
- IP — Existing Low Pressure Gas
- Existing Gas 3m Clearance

Refer to Drawing A392-OPA-0101 for Typical Footway Cycleway Junction Details.

Rev	Date	Description	Drawn	Checked
D	09.25	UPDATED TO SUIT PRE-APP COMMENTS	CS	LPA
C	07.25	UPDATED TO REFLECT RSA2 COMMENTS AND KEYPLAN REDLINE UPDATED	RG	CS
B	07.25	OBSERVER WAY ROUNDABOUT ALIGNMENT UPDATED	RG	CS
A	06.25	FIRST ISSUE	RG	CS

Abley Letchford

www.ableyletchford.co.uk

Client

UNIVERSITY OF READING

Project

LODDON GARDEN VILLAGE

Title

GENERAL ARRANGEMENT SHEET 1 OF 9

Status

Scale	Date	Drawn	Checked
1:500 @ A1	JUN 2025	RG	CS

Drawing No. A392-OPA-0101

Revision D