EXISTING
FLOOR PLAN (1:100)

SCALE 1cm to 1m

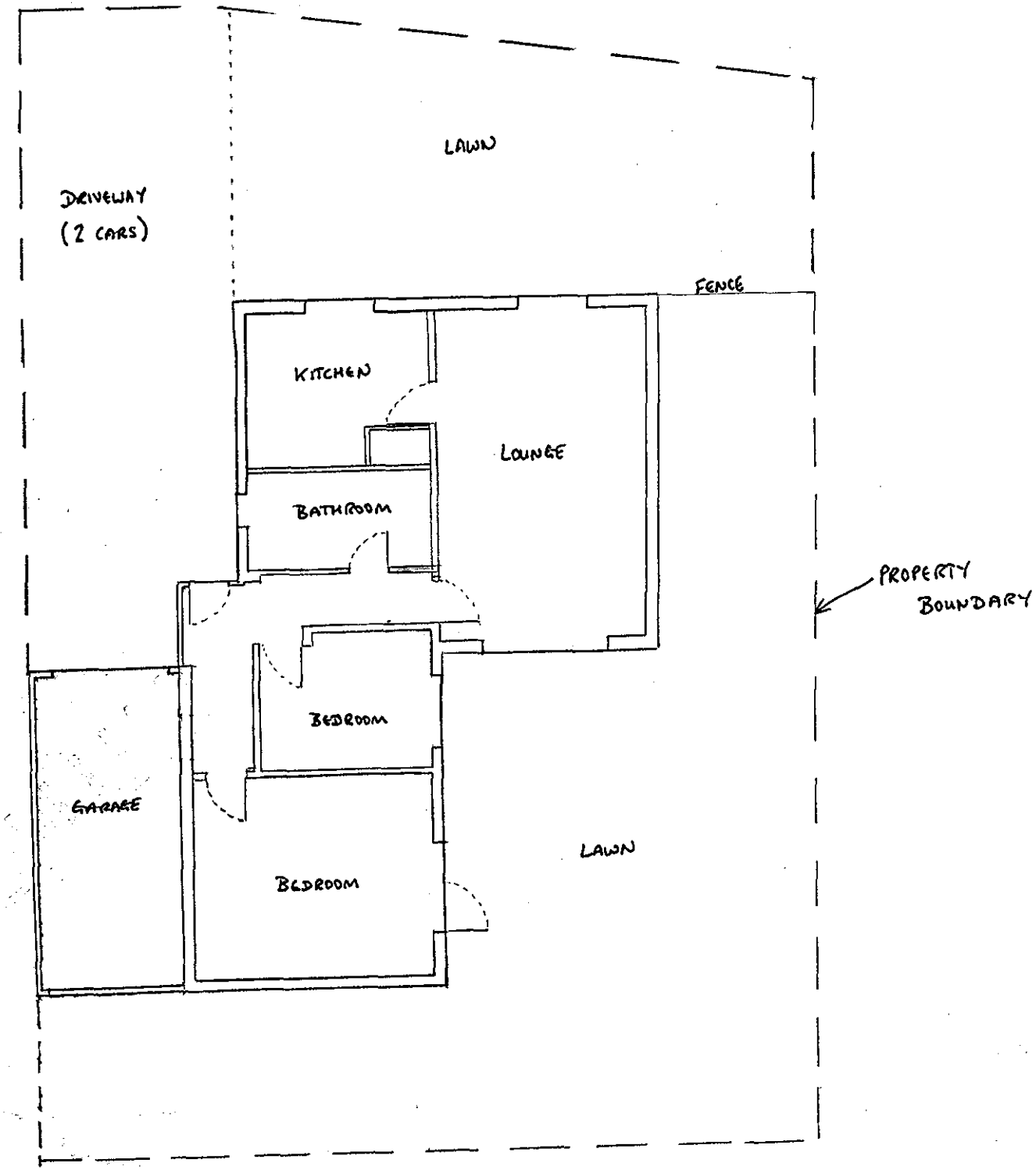

PROPOSED
FLOOR PLAN (1:100)

SCALE 1cm to 1m

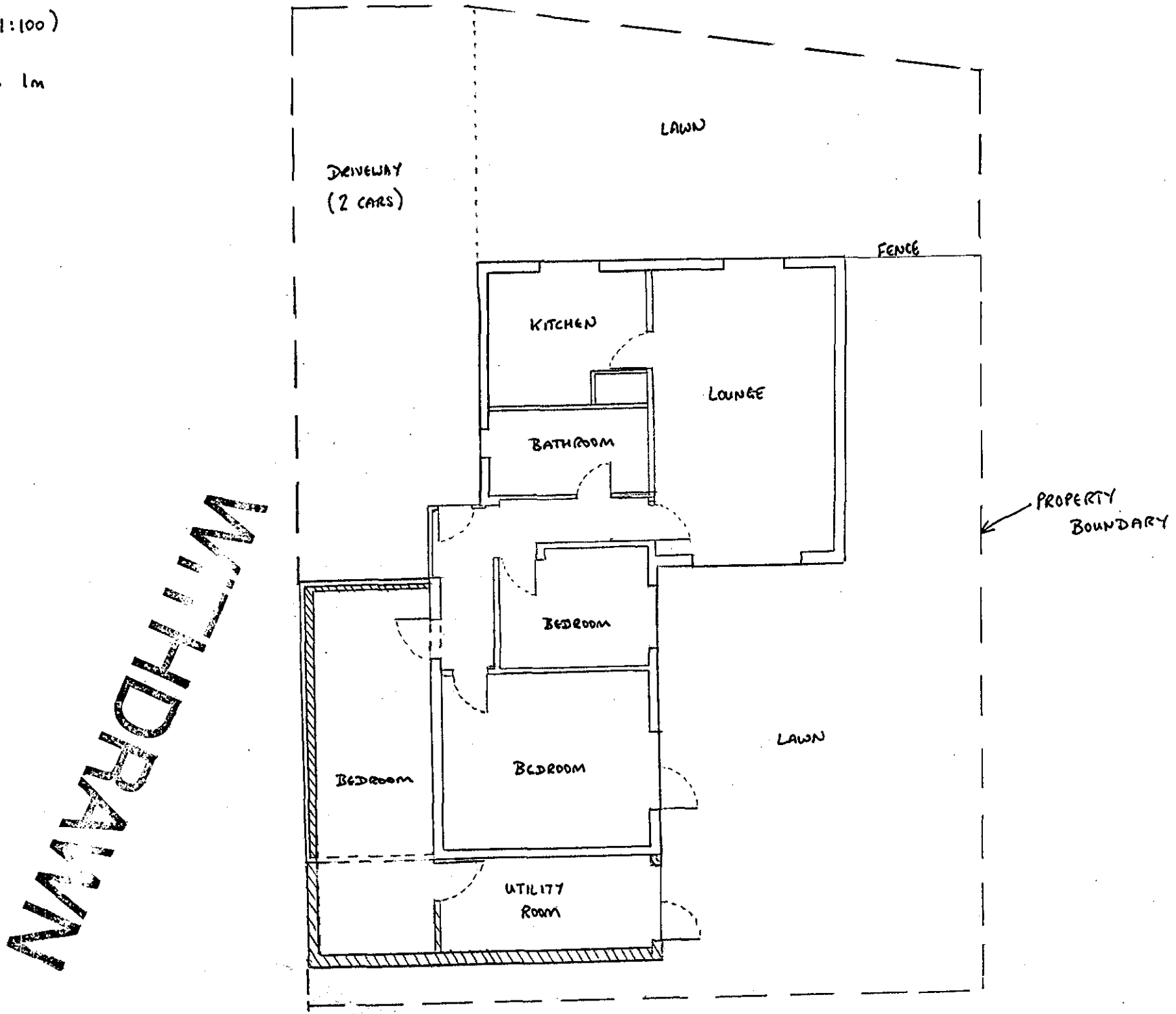

WINDOW

EXISTING ELEVATION

SCALE : 1cm to 1m

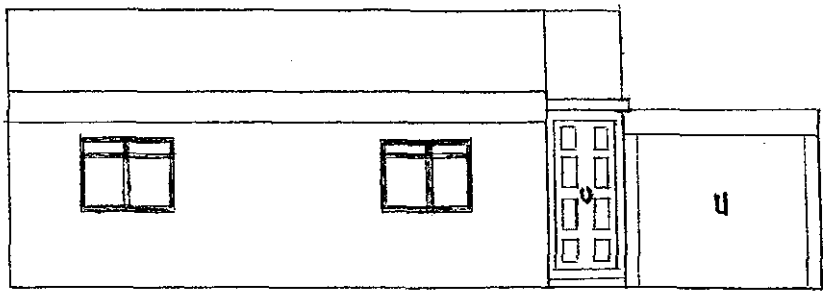

FRONT ELEVATION (1:100)
(SOUTH)

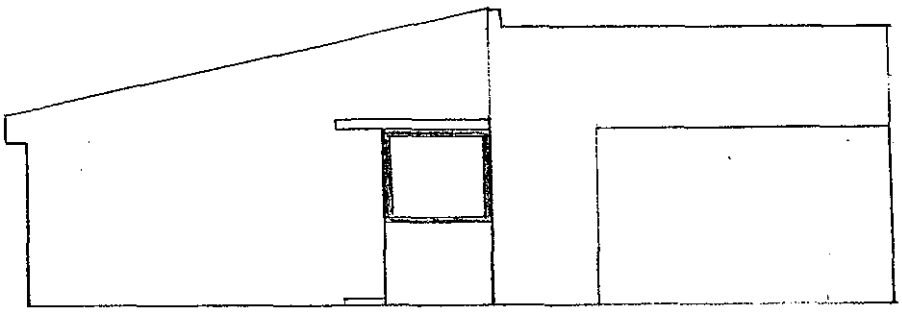

SIDE ELEVATION (1:
(EAST)

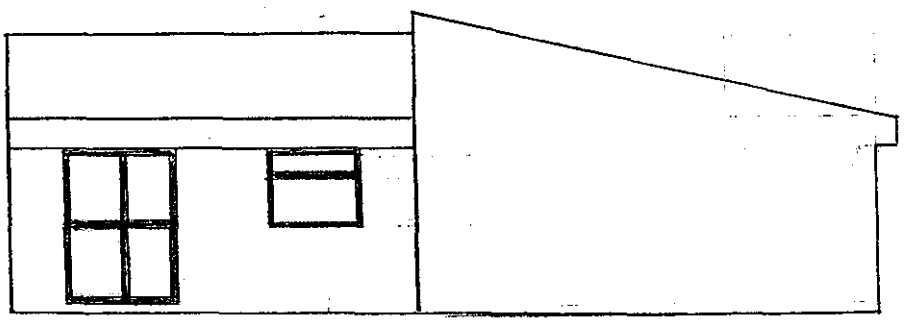

SIDE ELEVATION (1:
(WEST)

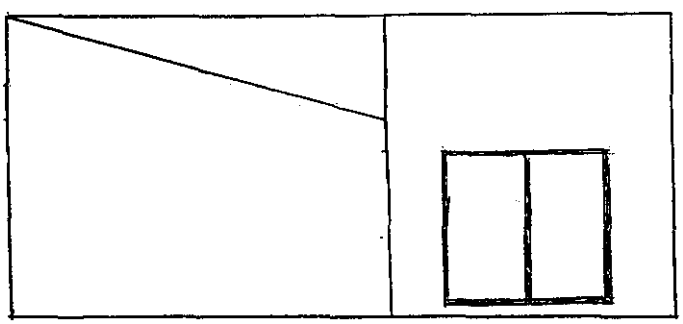

REAR ELEVATION (1:1
(NORTH)

PROPOSED ELEVATION

SCALE : 1cm to 1m

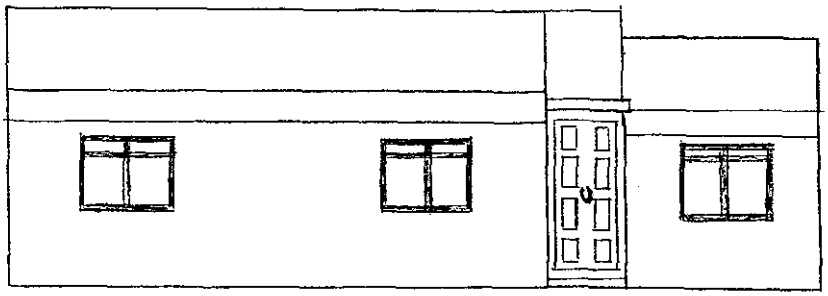

FRONT ELEVATION (1:100)
(SOUTH)

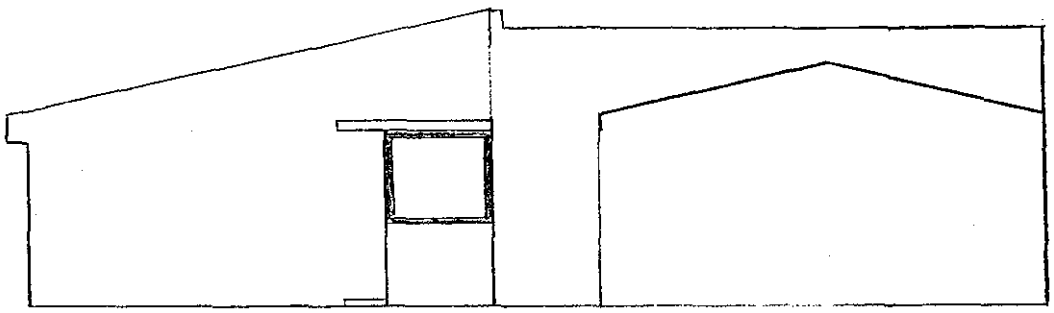

SIDE ELEVATION (1:
(EAST)

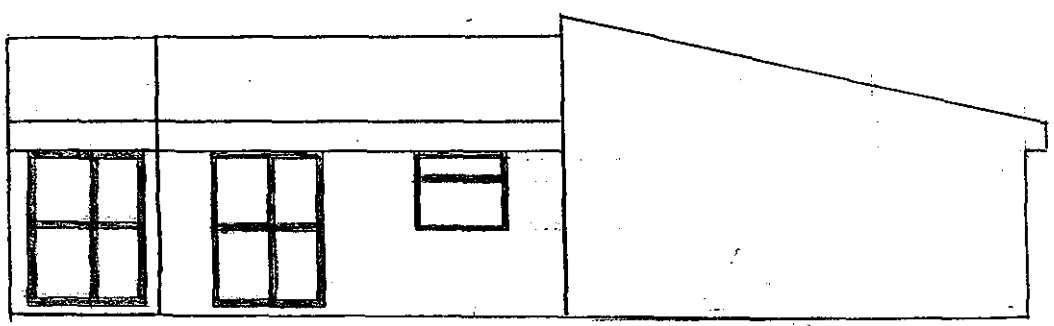

SIDE ELEVATION (1:
(WEST)

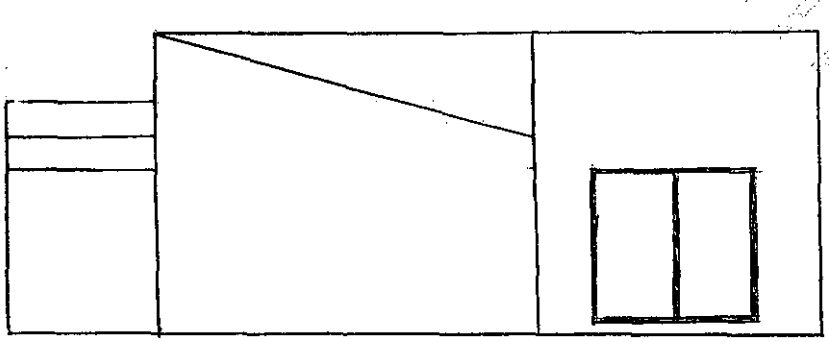

REAR ELEVATION (1:
(NORTH)

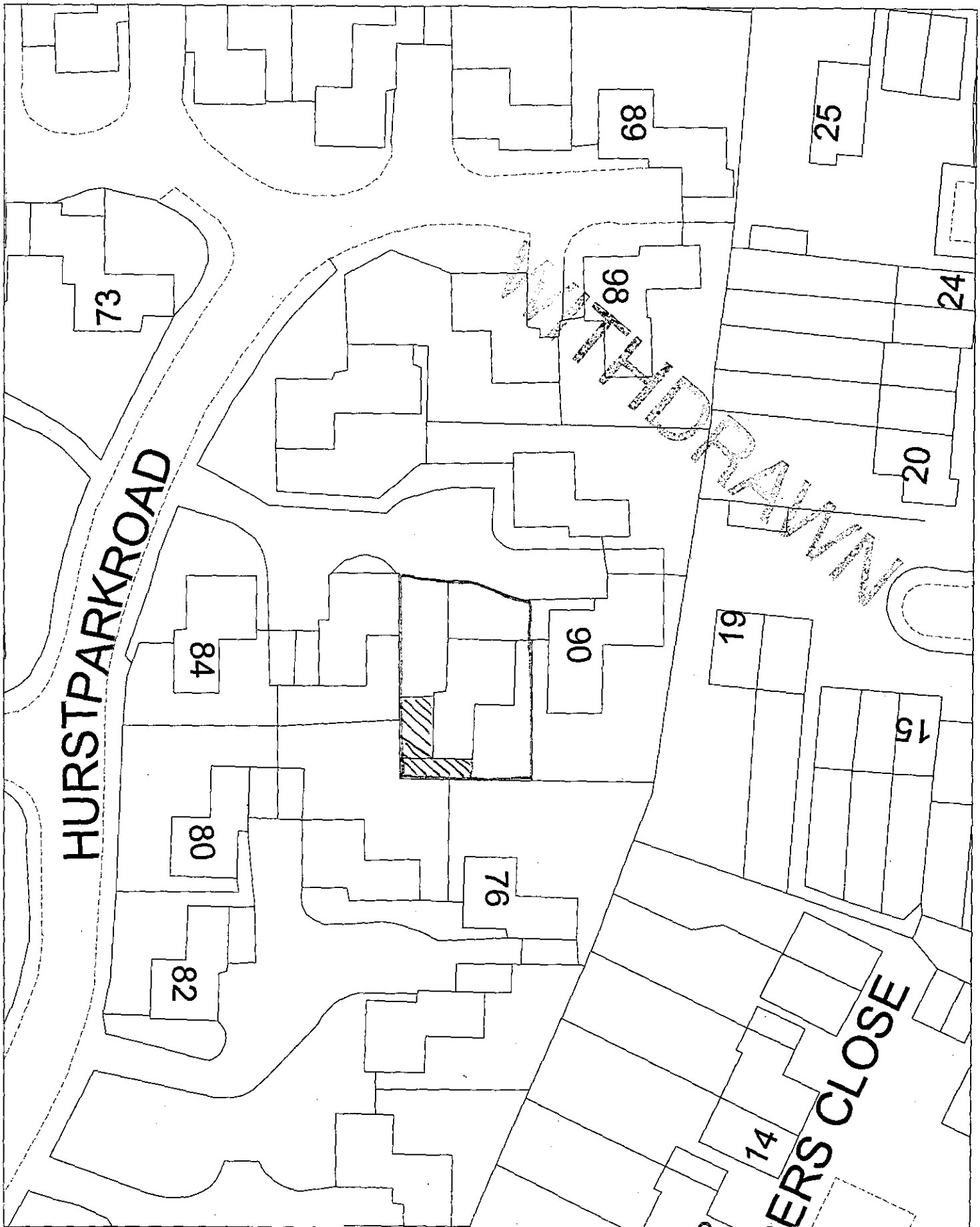

Site Plan, Scale: 1 to 500

This copy has been produced specifically for the map return scheme purposes only. No further copies may be made.

This map is reproduced from Ordnance Survey material with the permission of Ordnance Survey on behalf of the Controller of HMSO Office. © Crown Copyright. Wokingham District Council, Licence No. LA086134

Date: 22 July 2002

N
W E
S

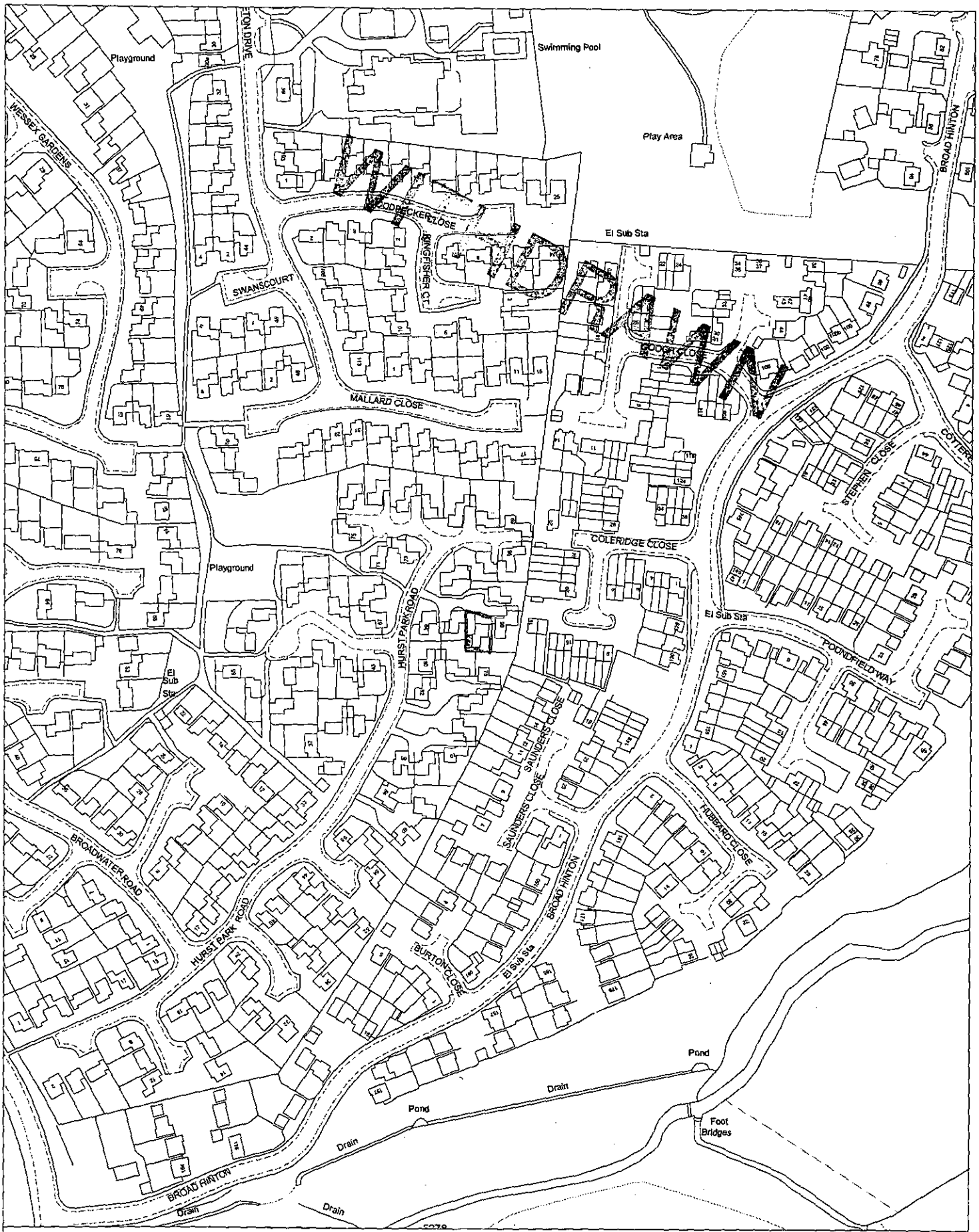

Site Plan, Scale: 1 to 2500

This copy has been produced specifically for the map return scheme purposes only. No further copies may be made.

This map is reproduced from Ordnance Survey material with the permission of Ordnance Survey on behalf of the Controller of HMSO Office. © Crown Copyright. Wokingham District Council, Licence No. LA086134

Date: 22 July 2002

N
W E
S