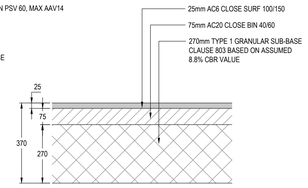
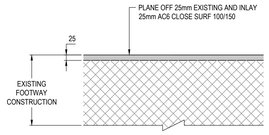


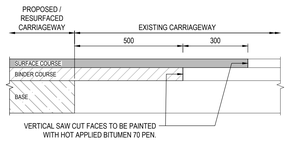
PROPOSED CARRIAGEWAY CONSTRUCTION - SUB-BASE ONLY
WOKINGHAM BOROUGH COUNCIL DETAIL WDS_HD_01



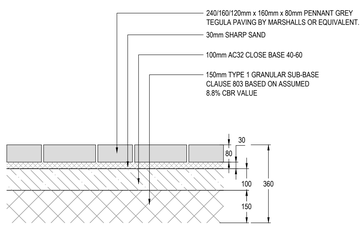
PROPOSED FOOTWAY CONSTRUCTION
WOKINGHAM BOROUGH COUNCIL DETAIL WDS_HD_01



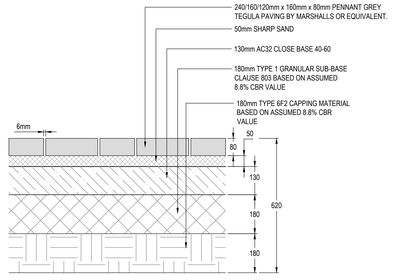
EXISTING FOOTWAY RESURFACING



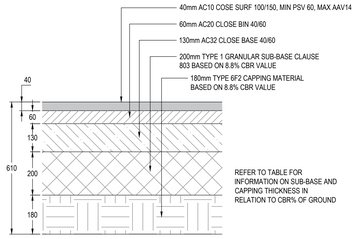
JOINT DETAIL BETWEEN NEW AND EXISTING PAVEMENT CONSTRUCTION
TYPICALLY AT ROAD WIDENING AND ISLAND REALIGNMENT LOCATIONS



BLOCK PAVING DRIVEWAY
PRIVATE



BLOCK PAVING PARKING COURT CONSTRUCTION - SUB-BASE AND CAPPING LAYER

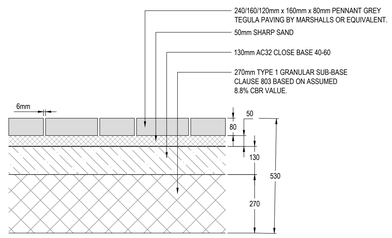


PROPOSED CARRIAGEWAY CONSTRUCTION - SUB-BASE AND CAPPING LAYER

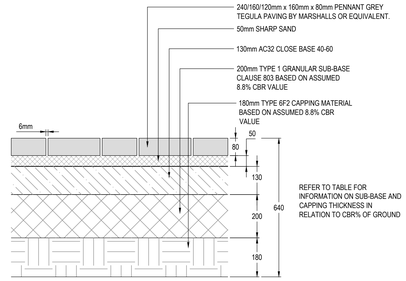
CARRIAGEWAY FOUNDATION CBR TABLE

CBR (%)	Sub-base on Capping (mm)		Sub-base Only (mm)
	Sub-base	Capping	
≤2.5	Ground Stabilisation		Ground Stabilisation
2.6-2.9	350	250	450
3.0-3.9	320	240	400
4.0-4.9	270	220	360
5.0-5.9	240	210	320
6.0-7.9	210	200	300
8.0-9.9	200	180	270
10.0-11.9	180	180	250
12.0-14.9	170	160	230
15.0≥	150	150	200

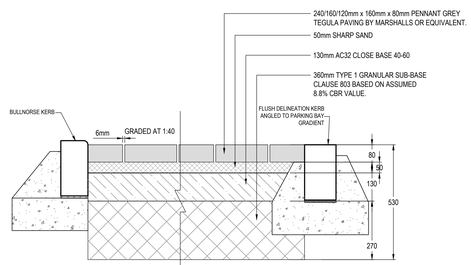
FIGURES USED IN THE TABLE ABOVE HAVE BEEN EXTRACTED FROM WOKINGHAM BOROUGH COUNCIL WDS_HD_01 STANDARD DETAILS SHEET 1 OF 4



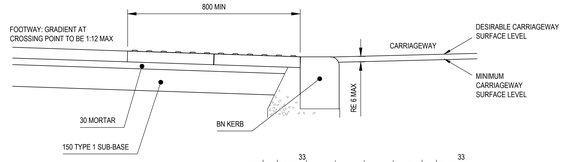
BLOCK PAVING CARRIAGEWAY CONSTRUCTION - SUB-BASE ONLY

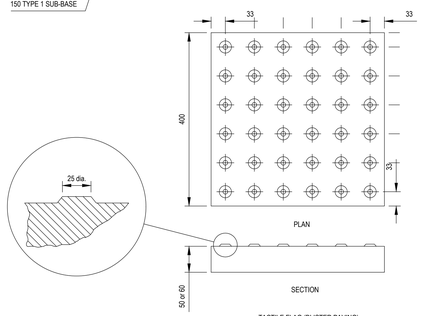


BLOCK PAVING CARRIAGEWAY CONSTRUCTION - SUB-BASE AND CAPPING LAYER

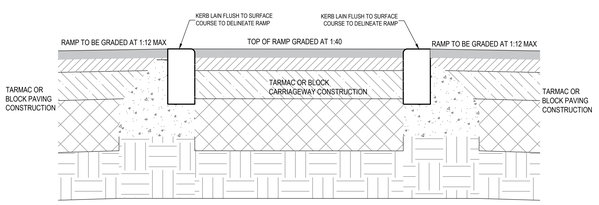


BLOCK PAVING (INSERT PARKING BAYS) CONSTRUCTION ADOPTED

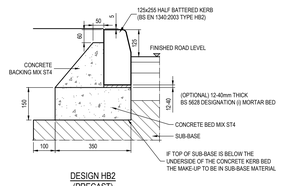




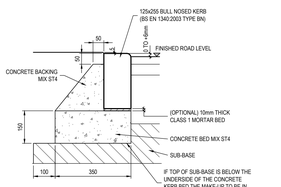
TACTILE PAVING AT CROSSING POINT DETAIL
WOKINGHAM BOROUGH COUNCIL DETAIL WDS_HD_01



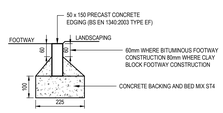
RAISED TABLE RAMP DETAIL



DESIGN HB2 (PRECAST)
Scale 1:10



DESIGN BN DROPPED KERB (PRECAST)
Scale 1:10



EF EDGING (PRECAST)
Scale 1:10

KERB NOTES:

1. ALL DIMENSIONS ARE IN MILLIMETRES
2. ALL KERBS TO BS 7263
3. ALL INSITU CONCRETE TO FOUNDATION AND HAUNCH TO BE C16/20 CONCRETE
4. KERB FOUNDATION TO BE LAID ON ROLLED SUB-BASE OF MINIMUM THICKNESS 100
5. THE KERB BED AND BACKING SHALL NORMALLY BE LAID IN ONE OPERATION
6. WHERE BED IS LAID IN ADVANCE OF KERBS 200 X 20 DIA MILD STEEL DOWEL BARS WILL BE REQUIRED IN BACKING AT 450 CENTRES AND KERBS WILL BE BEDDED ON 10 MIN MORTAR DESIGNATION (i) SHW SERIES 2400
7. DOWEL BARS MAY BE REQUIRED WITH STANDARD KERBS IN CIRCUMSTANCES WHERE THE KERBS ARE VULNERABLE
8. WHERE GRANITE SETTS ARE USED HORIZONTAL LINKING BARS MUST BE USED BETWEEN DOWELS
9. KERBS SHALL BE LAID WITH DRY JOINTS AND CLOSELY BUTTED TO ADJACENT KERBS AND CHANNELS
10. TRANSITION KERBS TO BE USED AT ALL CHANGES IN KERB FACE
11. CHANNEL BLOCKS TO BE USED WHERE GRADIENT IS FLATTER THAN 1:150
12. FOR RADII OF 12m OR LESS KERBS AND CHANNELS OF THE APPROPRIATE RADIUS SHALL BE USED
13. FOR RADII BETWEEN 12m AND 18m STRAIGHT KERBS 600 LONG SHALL BE USED
14. CUTTING OF KERBS AND CHANNELS SHALL BE BY APPROVED MECHANICAL MEANS
15. THE LENGTH OF ANY KERB OR CHANNEL SHALL NOT BE LESS THAN 300
16. WHERE CHANNEL BLOCKS ARE LAID TO FALSE FALLS THE KERB FACE MUST BE 100 MIN - 150 MAX
17. ALL KERBING SUPPORTING VERGE AREAS SHALL BE BACKED AS SHOWN FOR SP KERB
18. HEIGHT OF KERB BACKING MAY BE REDUCED IF AREA BEHIND KERB BLOCK PAVED.
19. CROSSING POINTS SHALL BE CONSTRUCTED AS SHOWN IN SECTION A-A. CONSTRUCTION THICKNESS SHALL BE INCREASED AT VEHICULAR CROSSING POINTS, SEE TABLES

KERB FACES SHALL BE:	TOLERANCE
PEDESTRIAN 10	+ OR -6
TACTILE PAVED 0	+ 6
VEHICULAR 20	+ OR - 6

20. MINIMUM NUMBER OF BULLNOSED KERBS AT CROSSING POINTS SHALL BE:
 PEDESTRIAN 2
 VEHICULAR 4
21. SEE ALSO WOKINGHAM BOROUGH COUNCIL DETAILS WDS_HD_02 & 03.

Stantec
Stantec UK Limited
READING
Caversham Bridge House, Waterman Place, Reading, Berkshire RG1 8DN
Tel: +44 1189 500 761
www.stantec.com/uk

Copyright Reserved
The Contractor shall verify and be responsible for all dimensions, DO NOT scale the drawing - any errors or omissions shall be reported to Stantec without delay.
The Copyrights to all designs and drawings are the property of Stantec. Reproduction or use for any purpose other than that authorized by Stantec is forbidden.

Notes

1. DO NOT SCALE THIS DRAWING. IF IN DOUBT PLEASE REQUEST FURTHER INFORMATION.
2. ALL DIMENSIONS ARE IN MILLIMETRES UNLESS STATED OTHERWISE.
3. THIS DRAWING IS TO BE READ IN CONJUNCTION WITH ALL OTHER RELEVANT CONTRACT DRAWINGS, CONSTRUCTION DETAILS AND SPECIFICATIONS.
4. REFER TO WOKINGHAM BOROUGH COUNCIL'S HIGHWAYS DEVELOPMENT DESIGN STANDARD DETAIL PLANS WDS_HD_01-04 FOR FURTHER INFORMATION.

P01 FIRST ISSUE	DM	DS	2025.03.27
Issued/Revision	By	Appd	YYYY.MM.DD
	DM	DM	DS 2025.03.27
	Dwn.	Dsgn.	Chkd. YYYY.MM.DD

Issue Status

S2 - FOR INFORMATION

This document is suitable only for the purpose noted above.
Use of this document for any other purpose is not permitted.

Client/Project Logo

Wates

Client/Project
WATES

GORSE RIDE

PHASE 2 B

Title
HIGHWAY CONSTRUCTION DETAILS

Project No.	Scale
330510523	N.T.S
Revision	Drawing No.
P01	**330510523-STN-ZZ-00-DR-D-7501**

PlotTed: 13.03.2025 08:53:13 AM By: Pete, Matthew
[ORIGINAL SHEET - ISO A1] - J:\330510523 - gorse ride phase 2b\1.0 WIP\1.1 Design\Highways\Highways Details\330510523-STN-ZZ-00-DR-D-7501 highways details.dwg