

SECTION A–A SECTION THROUGH DEVELOPMENT SHOWING AREAS OF RAISED GROUND

SCALE 1:500



SECTION B–B SECTION THROUGH FLOOD COMPENSATION AREA

SCALE 1:500

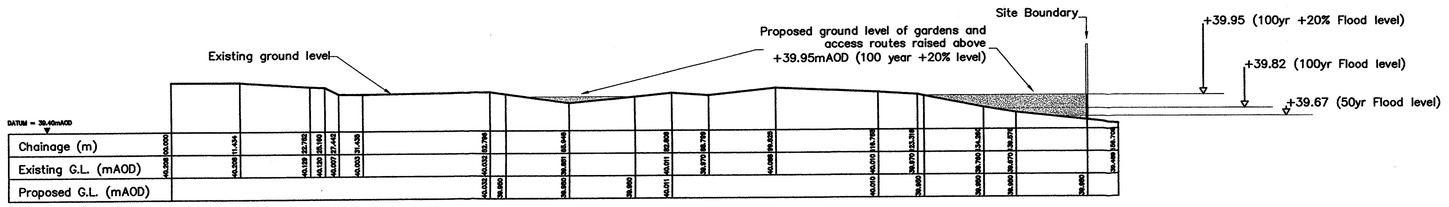

SECTION A–A EXAGERATED VERTICAL SCALE (HOUSE OMITTED)

SCALE Horiz. 1:500 ; Vert. 1:50

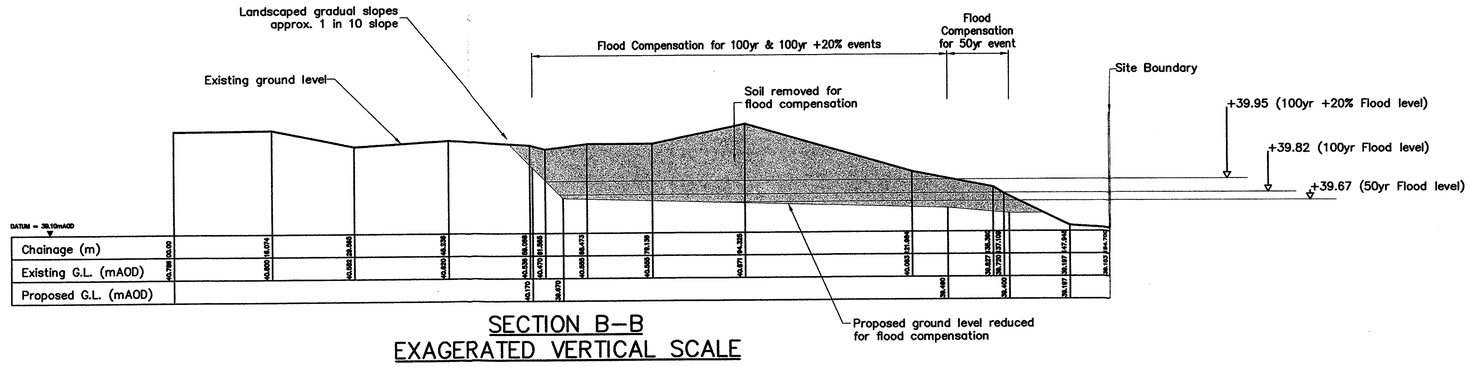

SECTION B–B EXAGERATED VERTICAL SCALE

SCALE Horiz. 1:500 ; Vert. 1:50

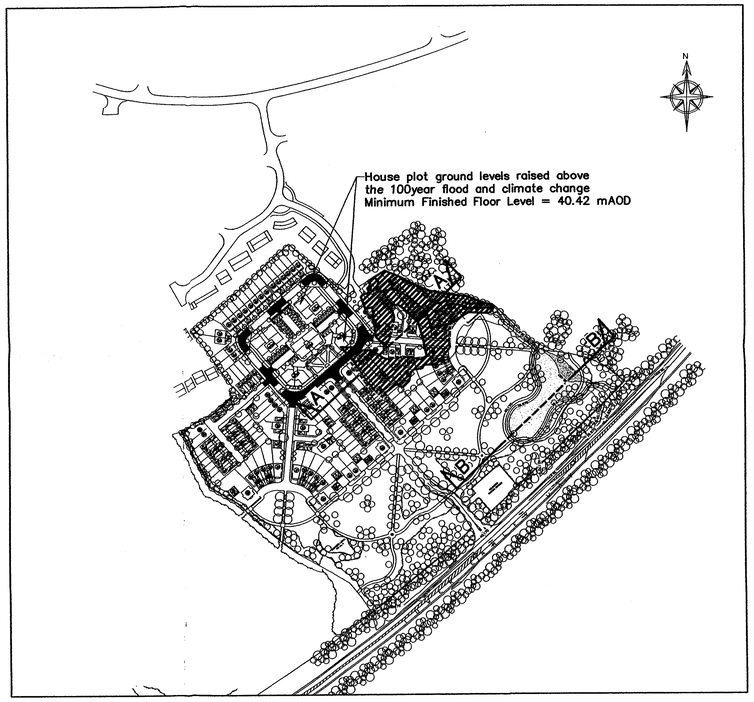

LOCATION PLAN

SCALE 1:2500

REVISED PLAN

6579

NOTE:

1. House for diagrammatic purposes only – NTS. Minimum Finished Floor Level – 40.42 mAOD

Mark	Revision	Drawn	Date	Chkd
B	Revised for new base plan.	so'b	29.11.02	RWR
A	Revised for new base plan	djs	21.11.02	RWR

Utilities Note
The position of any existing public or private sewers, utility services, plant or apparatus shown on this drawing is believed to be correct, but no warranty to this is expressed or implied. Other such plant or apparatus may also be present but not shown. The Contractor is therefore advised to undertake his own investigation where the presence of any existing sewers, services, plant or apparatus may affect his operations.

Drawing Issue Status

MARSH FARM, LOWER EARLEY READING PROPOSED LAYOUT SHOWING CROSS SECTION DETAILS

Client: ST JAMES GROUP LTD

peter brett associates CONSULTING ENGINEERS
16 WESTCOTE ROAD READING BERKSHIRE RG30 2DE TEL 0118 950 0761 FAX 0118 959 7498
email: reading@pba.co.uk Internet: www.pba.co.uk

Date	Drawn by	Drawing Number	Revision
08.10.02	djs	FIGURE 6	B
A1 Scale: As Shown	Checked by: RWR		

J:\12000series\12467\acad