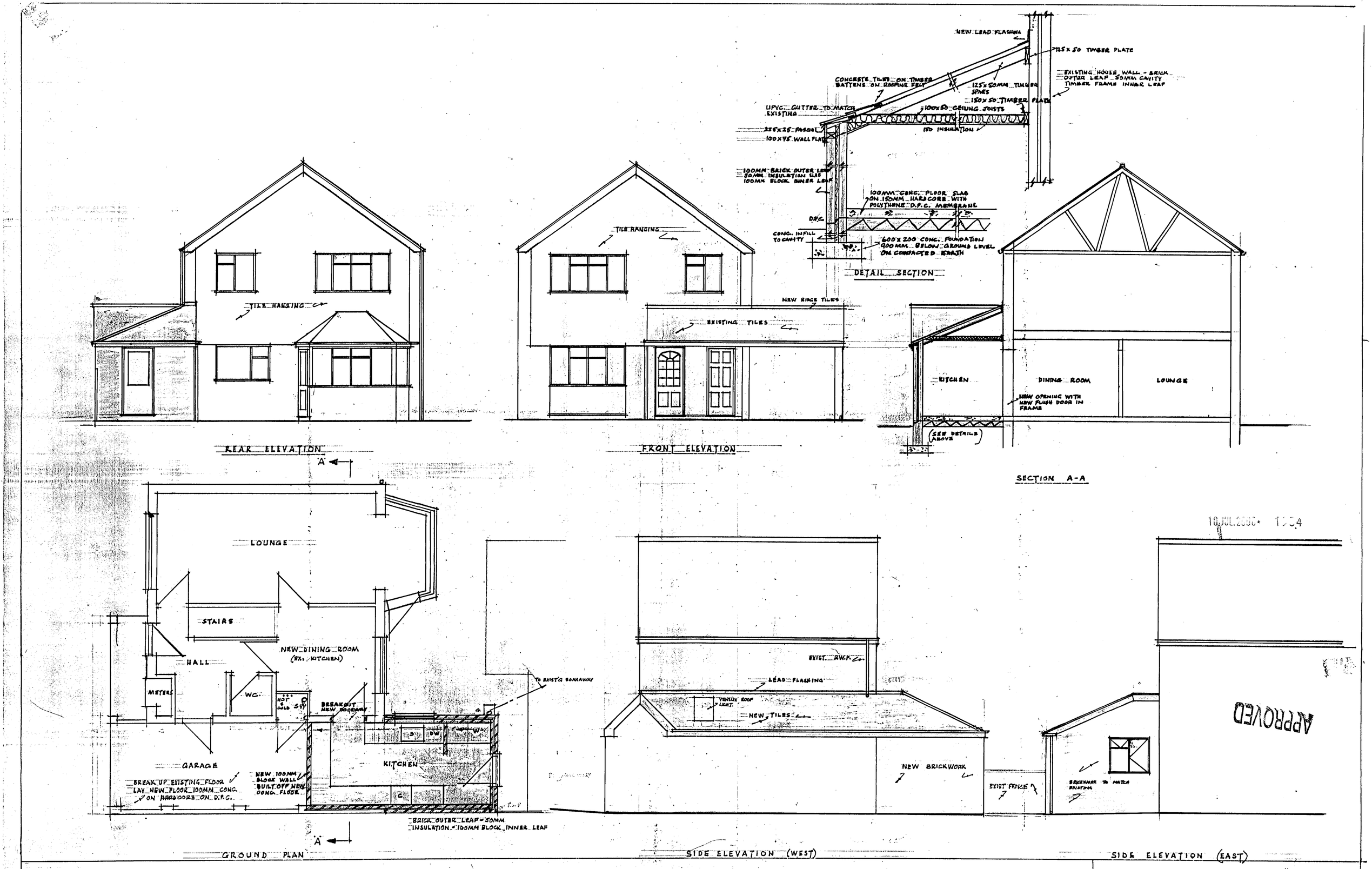

PROPOSED GARAGE CONVERSION AND EXTENSION TO PROVIDE NEW KITCHEN AT

No. 8 PURFIELD DRIVE • WARGRAVE • BERKS. FOR MR & MRS. ARMSTRONG

SCALE 1:50 1:20

ELEVATIONS & SECTIONS

1/9/00

OFFICE COPY ISSUED BY THE GLOUCESTER DISTRICT LAND REGISTRY ON 27 JUL 1994

THE REGISTERED LAND CONSISTING OF THE PART OR PARTS EDGED WITH A THICK LINE REPRESENTING THE RED EDGING ON THE FILED PLAN IS MORE PARTICULARLY DESCRIBED IN THE PROPERTY REGISTER. IF THE THICK LINE ENCLOSES ANY NUMBERED PARTS BEARING LETTERED PREFIXES THEN THOSE PARTS HAVE BEEN REMOVED FROM THE TITLE.

Crown copyright. All rights reserved.

APPROVED

H. M. LAND REGISTRY

NATIONAL GRID PLAN SU 7978 SECTION B

BERKSHIRE

Scale 1/1250
Enlarged from 1/2500

WARGRAVE PARISH

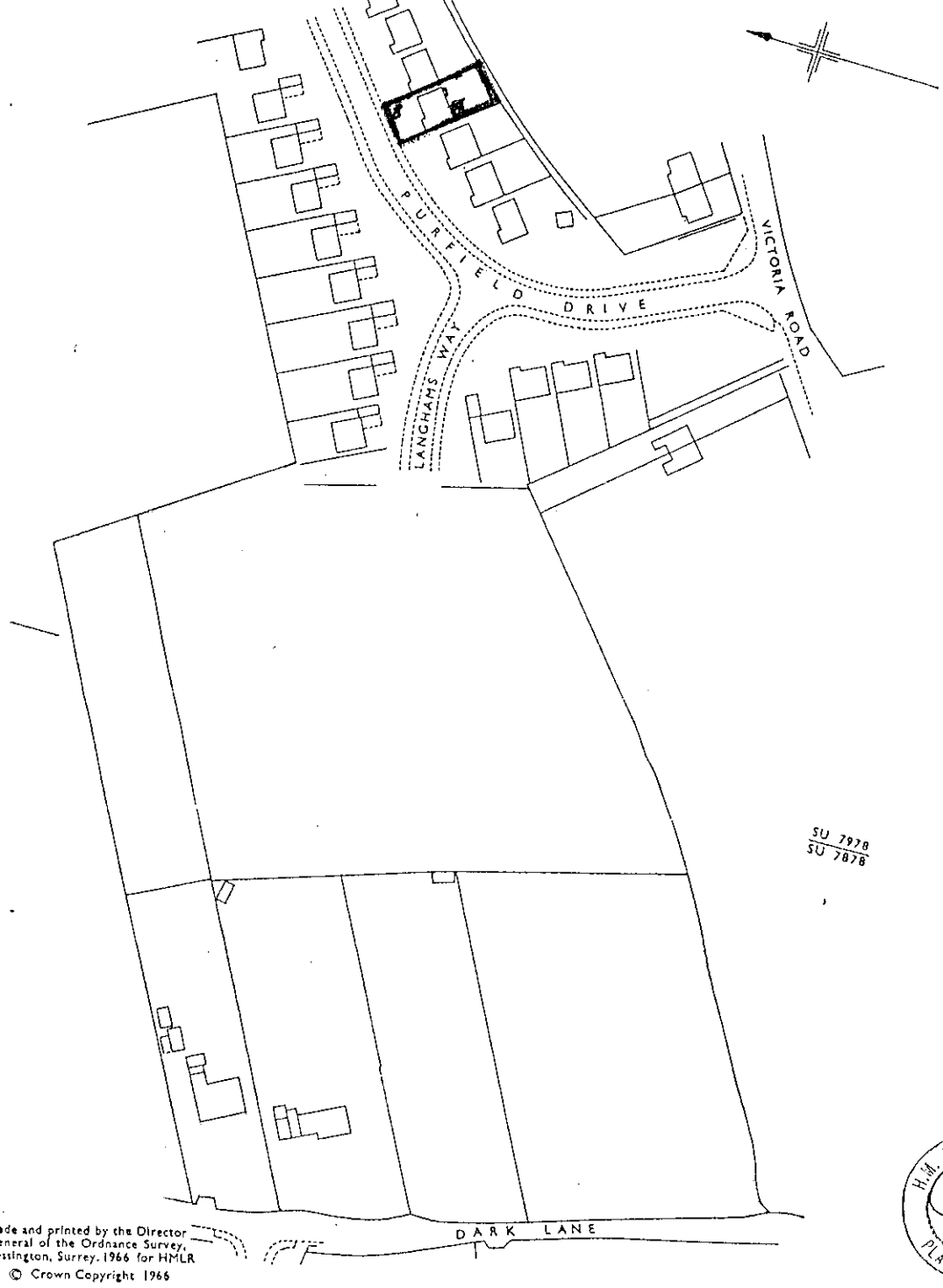

Made and printed by the Director General of the Ordnance Survey, Chessington, Surrey. 1966 for HMLR

© Crown Copyright 1966

H.M. LAND REGISTRY 6/66 PLANS BRANCH

Filed Plan of Title No. BK 54661

LOCATION PLAN 8 PURFIELD DRIVE, WARGRAVE, BERKS.

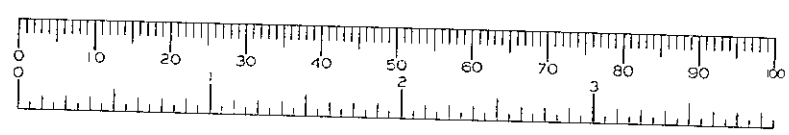

SCALE 1:1250