

Arboricultural Consultant

Kim Gifford  
kim@treetesting.com

Tree Protection Plan: To be read in conjunction with tree report 3rd December 2025

SCALE :  
1 : 250

@ A4


DATE :  
04/12/2025

N



MAP FILENAME :  
Billingbear Lodge TPP KG1

Map data shown may contain Ordnance Survey © products supplied by  
Pear Technology Services Ltd; Email: info@peartechology.co.uk  
© Crown Copyright and database rights from date shown above  
Ordnance Survey © licence number AC0000822731



BS5837:2012 Protective  
fencing with signs to be  
installed during  
construction

Ground protection  
plates to be installed  
during construction



T1  
A

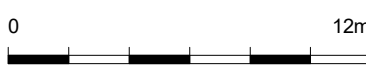
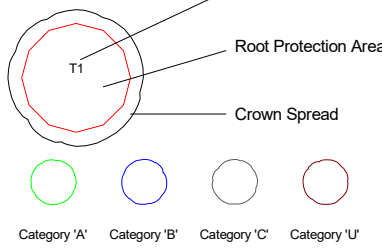
T2  
B

T3  
U

T4  
U

T5  
C

T6  
U



Construction entrance