07 JAN 2003 0239



This map is based upon Ordnance Survey material with the permission of Ordnance Survey on behalf of the Controller of HMSO. © Crown Copyright. Unauthorised reproduction infringes Crown Copyright and may lead to prosecution or civil proceedings.Wokingham District Council Licence LA086134

Development Control,Wokingham District Council.
2 January 2003

Scale: 1 : 1250



FRONT ELEVATION



SIDE ELEVATION



REAR ELEVATION

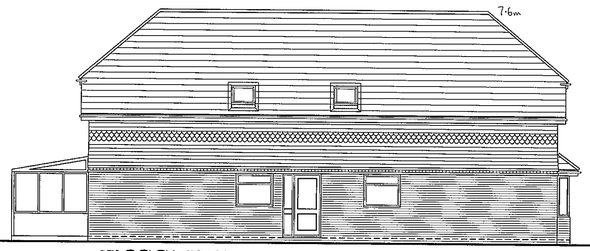

SIDE ELEVATION

1:100

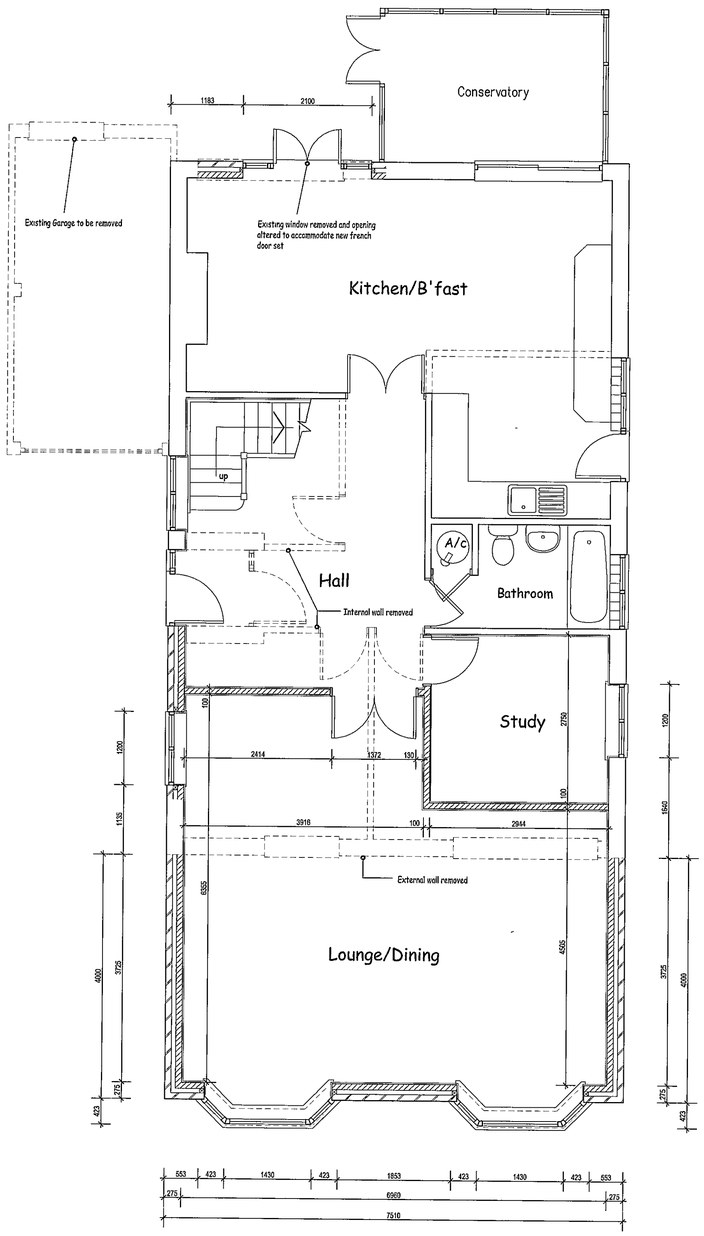

GROUND FLOOR PLAN

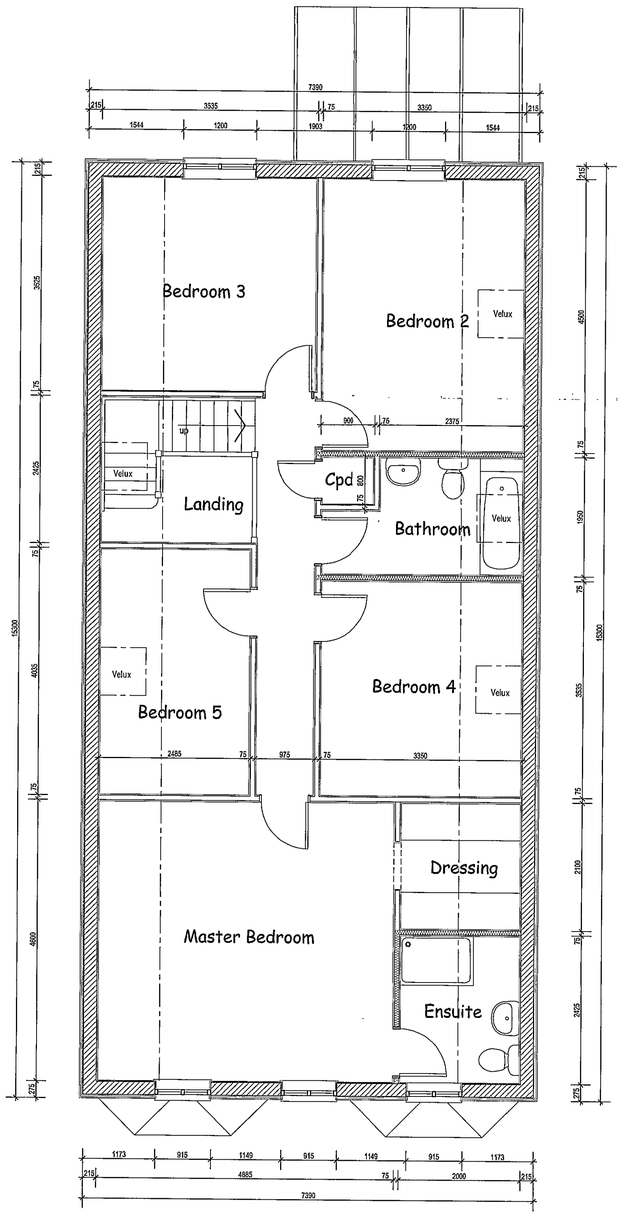

FIRST FLOOR PLAN

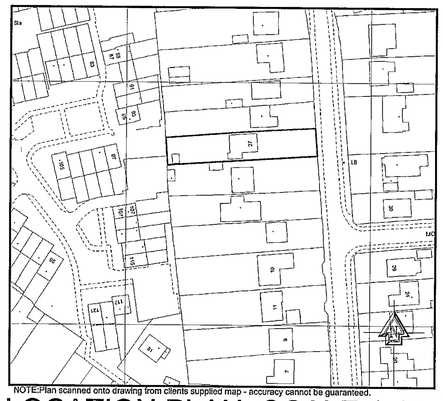

NOTE:Plan scanned onto drawing from clients supplied map - accuracy cannot be guaranteed.

LOCATION PLAN -SCALE 1:1250

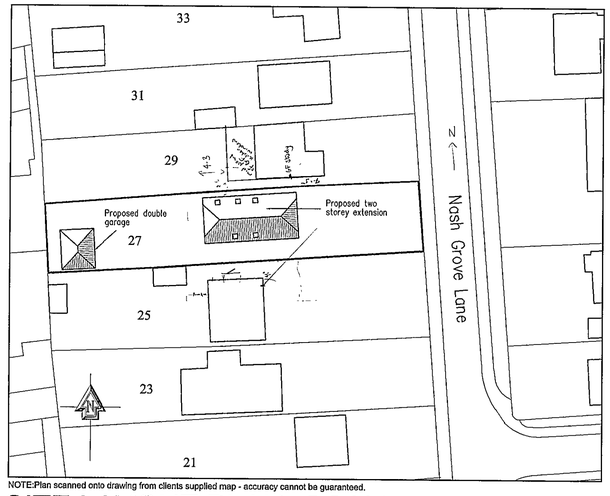

NOTE:Plan scanned onto drawing from clients supplied map - accuracy cannot be guaranteed.

SITE LAYOUT PLAN -SCALE 1:500

REFUSED

07 JAN 2003

8239

Date

Amendments

Rev

CLIENT
Mr & Mrs M Black

PROJECT
No. 27 Nash Grove Lane
Finchampsted, Berkshire

DRAWING TITLE
Proposed Extension to Exsisting Property

Drawn .

Date Dec 02

Scale 1:1250, 1:500 & 1:50,

DRAWING No. Black1/P/01

REV.

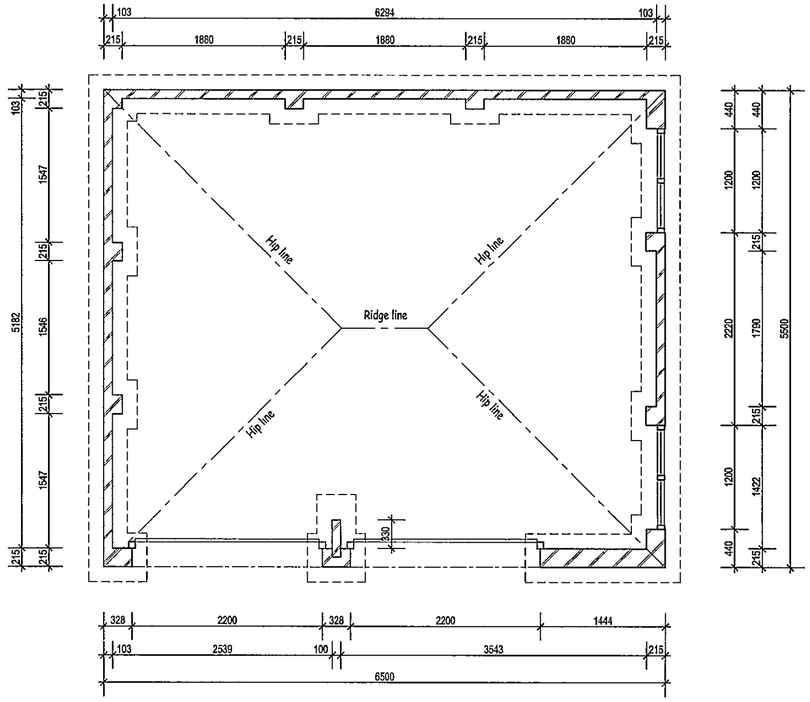

DOUBLE GARAGE



FRONT ELEVATION

SIDE ELEVATION

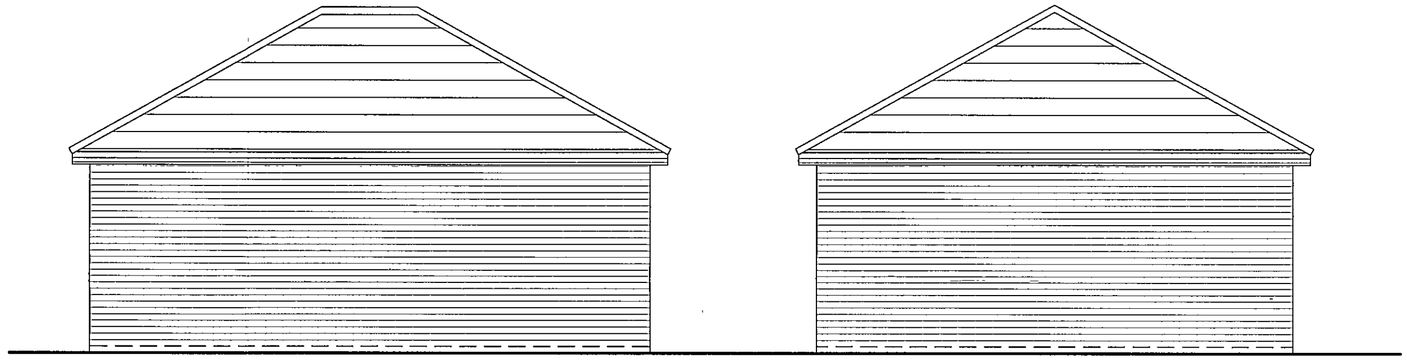

REAR ELEVATION

SIDE ELEVATION

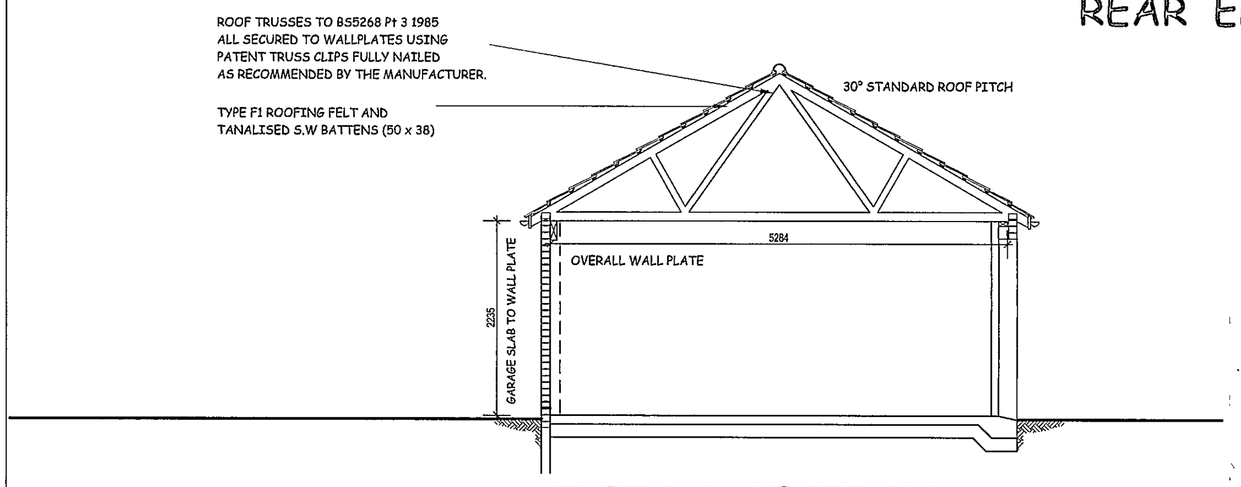

TYPICAL SECTION

PLANNING SERVICES	HPT
POL	TLS
DC	SNF
APP	
CS	
07 JAN 2002	
COPIES TO	

Rev	Date	Amendments
A	6/01/03	Rear & side elevations added.

CLIENT
Mr & Mrs M Black

PROJECT
No. 27 Nash Grove Lane
Finchampsted, Berkshire

DRAWING TITLE
Proposed Double Garage

Drawn .
Date Dec 02
Scale 1:50,

DRAWING No. Black1/P/02
REV. A

07 JAN 2003
8239

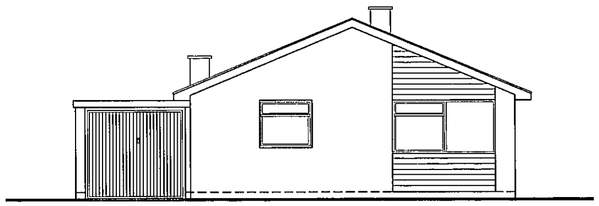

FRONT ELEVATION

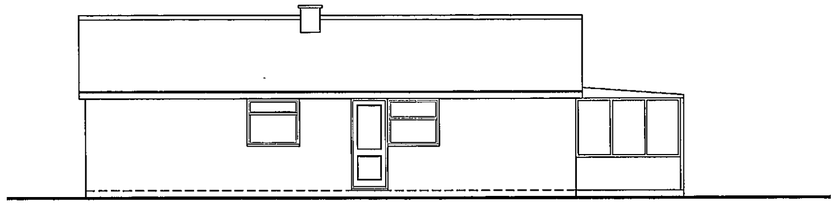

SIDE ELEVATION

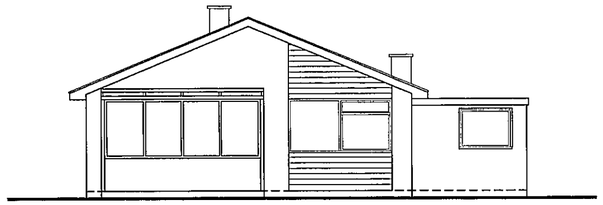

REAR ELEVATION

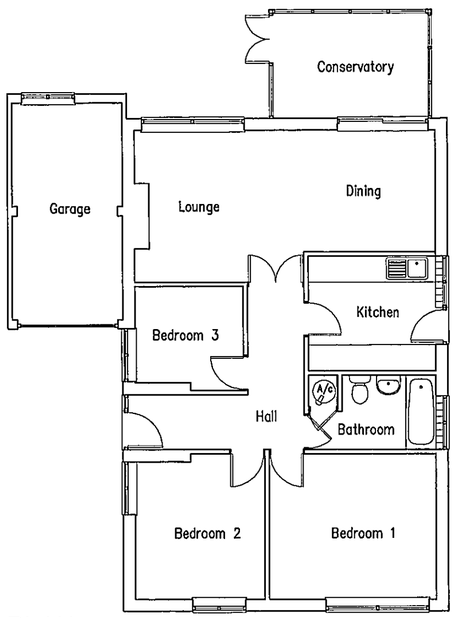

PLAN

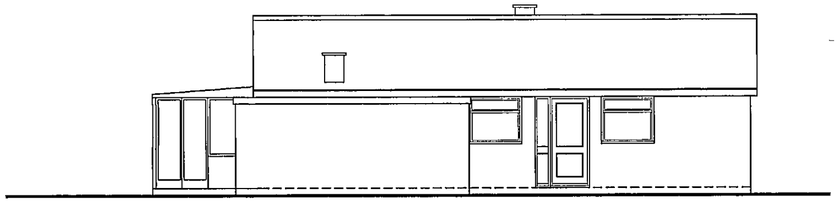

SIDE ELEVATION

PLANNING
POI
DC
APP
CS
07 JAN 2002
COPIES TO

Date
Amendments
Rev

CLIENT
Mr & Mrs M Black

PROJECT
No. 27 Nash Grove Lane
Finchampsted, Berkshire

DRAWING TITLE
Existing plans & elevations

Drawn .
Date Jan 03
Scale 1:100,
DRAWING No. Black1/P/03
REV.

07 JAN 2002 8239