Notes

All dimensions and levels on site are to be checked prior to commencement of work

This drawing is the copyright of The Edwards Irish Partnership

APPROVED



FRONT ELEVATION



REAR ELEVATION



SIDE ELEVATION

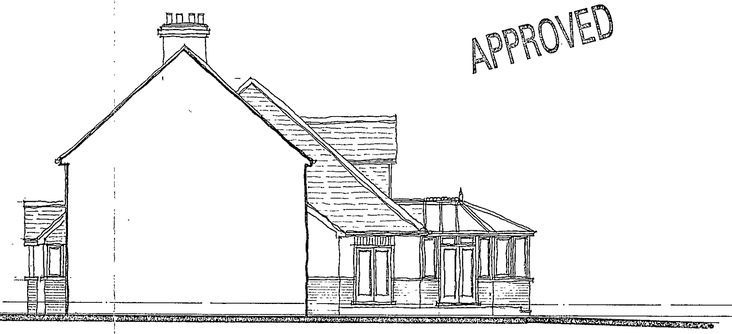

SIDE ELEVATION / SECTION

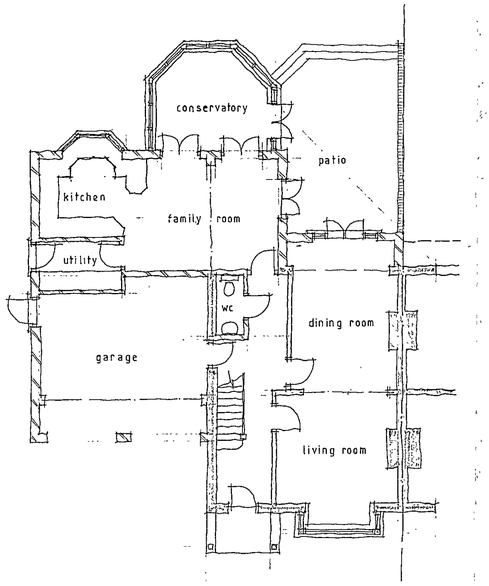

GROUND FLOOR

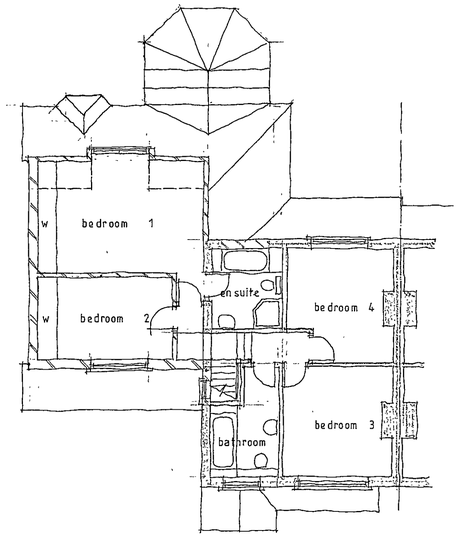

FIRST FLOOR

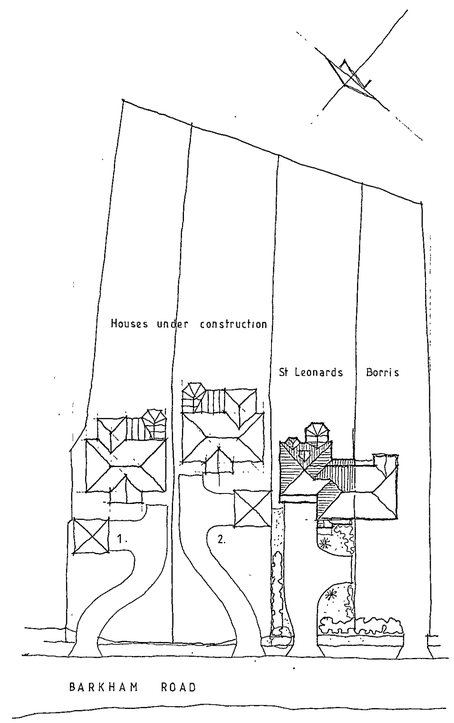

SITE PLAN 1:500

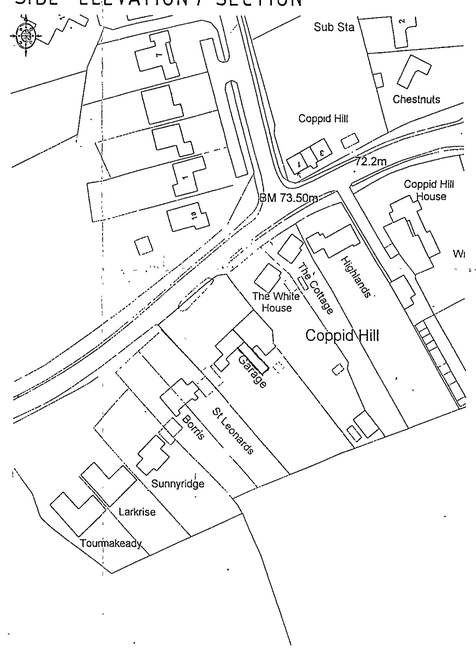

LOCATION PLAN 1:1250

REVISED PLAN
7693

MATERIALS

ROOF : PLAIN CLAY TILES ALL TO MATCH EXISTING

WALLS : PAINTED RENDER FINISH WITH FACE BRICK PLINTH ALL TO MATCH EXISTING.

WINDOWS: WHITE UPVC CASEMENT WINDOWS ALL TO MATCH EXISTING.

EAVES : WHITE FASCIA SOFFIT AND BARGEBOARD.

PLANNING SERVICES	HPT
POL	TLS
DC	ENF
APP	
CS	

20 DEC 2002

COPIES TO | ACK | FILE

Project
Proposed extension
St Leonards
Barkham Road
WOKINGHAM
Berks

Client
Mr K Westlake

Drawing
PLANS and ELEVATIONS

Scale 1:100 | Date November 2002

The Edwards Irish Partnership
Architects & Surveyors
36 Langborough Road, Wokingham, Berks. RG40 2BT
Tel 0118-989-4403 Fax 0118-989-4383 E-mail the.eip@virgin.net

Job 1512 Dwg. 06

RAPIDOS 1895 496T

Notes

All dimensions and levels on site are to be checked prior to commencement of work.

This drawing is the copyright of The Edwards Irish Partnership.

...E BEEN MADE BY OR WI...
...ITY OF THE DISTRICT PL...
...SUANT TO S.47 OF THE C...
...D PATENTS ACT 1988. UNL...
...S A RELEVANT EXCEPTION T...
THIS COPY MUST NOT BE
...OUT THE PRIOR PERMISSION
...T HOLDER

BARKHAM ROAD

AFTER

PLANNED EXTENSION

THIS C... MADE BY OR WITH
THE A... OF THE DISTRICT PL...
...SUANT TO S.47 OF THE COPYRIGHT
DESIGNS AND PATENTS ACT 1988. UNLESS THE
ACT PROVIDES A RELEVANT EXCEPTION TO
COPYRIGHT. THIS COPY MUST NOT BE
COPIED WITHOUT THE PRIOR PERMISSION
OF THE COPYRIGHT HOLDER

PLANNING
POL
CS
29 OCT 2002
COPIES TO



THIS COPY HAS BEEN MADE BY OR WITH THE AUTHORITY OF THE DISTRICT PLANNING OFFICER PURSUANT TO S.47 OF THE COPYRIGHT DESIGNS AND PATENTS ACT 1988. UNLESS THE ACT PROVIDES A RELEVANT EXCEPTION TO COPYRIGHT. THIS COPY MUST NOT BE COPIED WITHOUT THE PRIOR PERMISSION OF THE COPYRIGHT HOLDER

Notes

All dimensions and levels on site are to be checked prior to commencement of work.

This drawing is the copyright of The Edwards Irish Partnership.

BARKHAM ROAD

BEFORE

PLANNED EXTENSION

THIS COPY HAS BEEN MADE BY OR WITH THE AUTHORITY OF THE DISTRICT PLANNING OFFICER PURSUANT TO S.47 OF THE COPYRIGHT DESIGNS AND PATENTS ACT 1988. UNLESS THE ACT PROVIDES A RELEVANT EXCEPTION TO COPYRIGHT. THIS COPY MUST NOT BE COPIED WITHOUT THE PRIOR PERMISSION OF THE COPYRIGHT HOLDER

PLANNING SERVICES (WEST)
POL
DC
APP
CS
29 OCT 2002
COPIES TO



THE COTTAGE | THE WHITE HOUSE | PLOT 1 | PLOT 2 | ST LEONARDS | BORRIS | SUNNYRIDGE

Notes

All dimensions and levels on site are to be checked prior to commencement of work.

This drawing is the copyright of The Edwards Irish Partnership.



FRONT ELEVATION



REAR ELEVATION

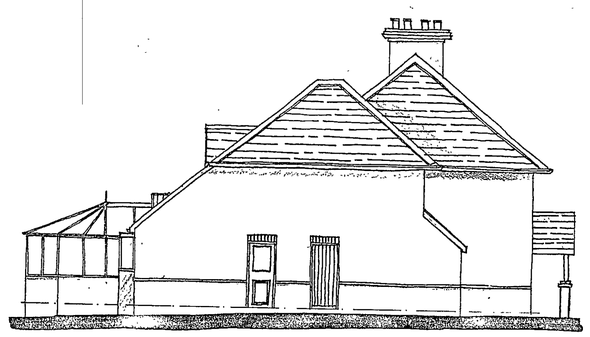

SIDE ELEVATION

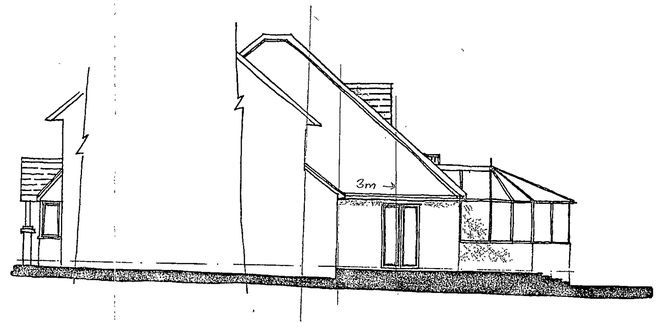

SIDE ELEVATION

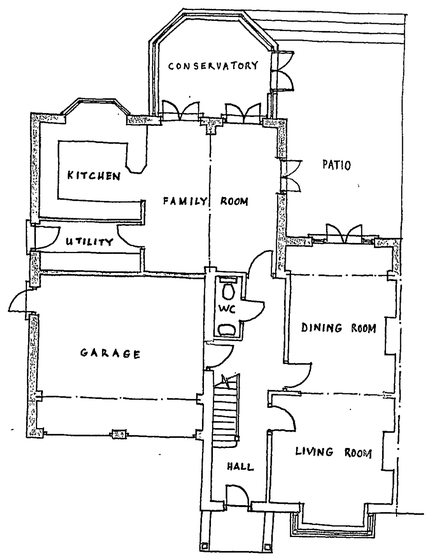

GROUND FLOOR PLAN 1:100

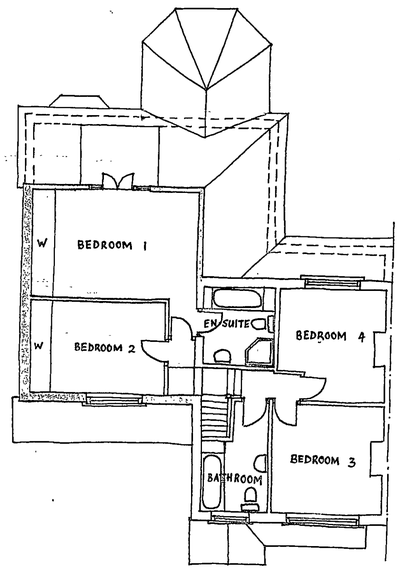

FIRST FLOOR PLAN 1:100

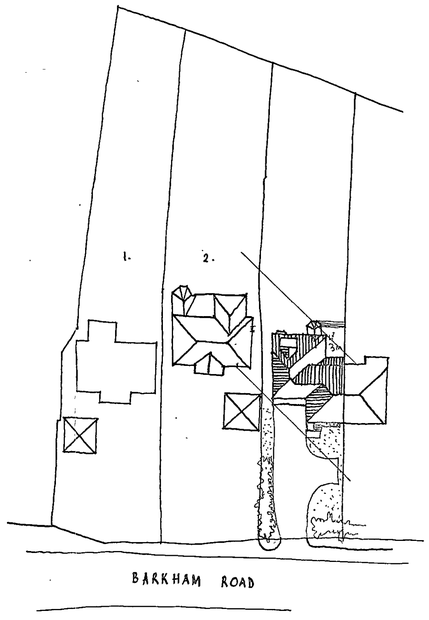

SITE PLAN 1:500

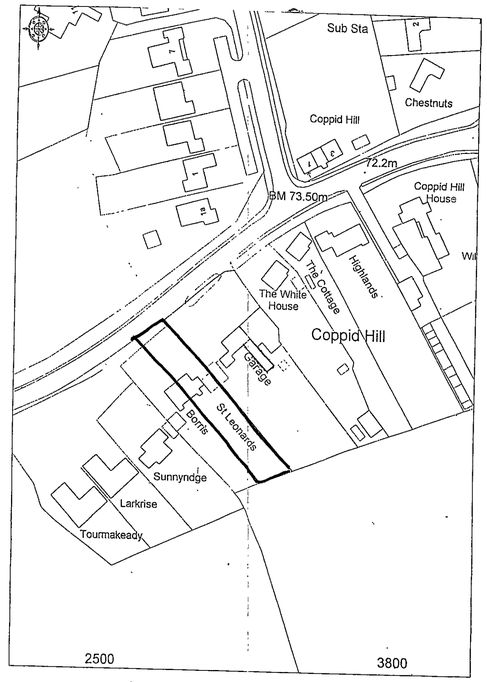

LOCALITY PLAN 1:1250

SUPERSEEDED

30.SEP.2002 7693

Project

PROPOSED EXTENSION
ST LEONARDS
BARKHAM ROAD
BARKHAM
BERKS

Client

MR K WESTLAKE

Drawing

SKETCH PROPOSALS

Scale **1:100 / 1:500**

Date **SEPTEMBER 2002**

The Edwards Irish Partnership
Architects & Surveyors
36 Langborough Road, Wokingham, Berks. RG40 2BT
Tel: 0118-989-4403 Fax: 0118-989-4383 E-mail: the.eip@virgin.net

Job **1512** Dwg. **05**

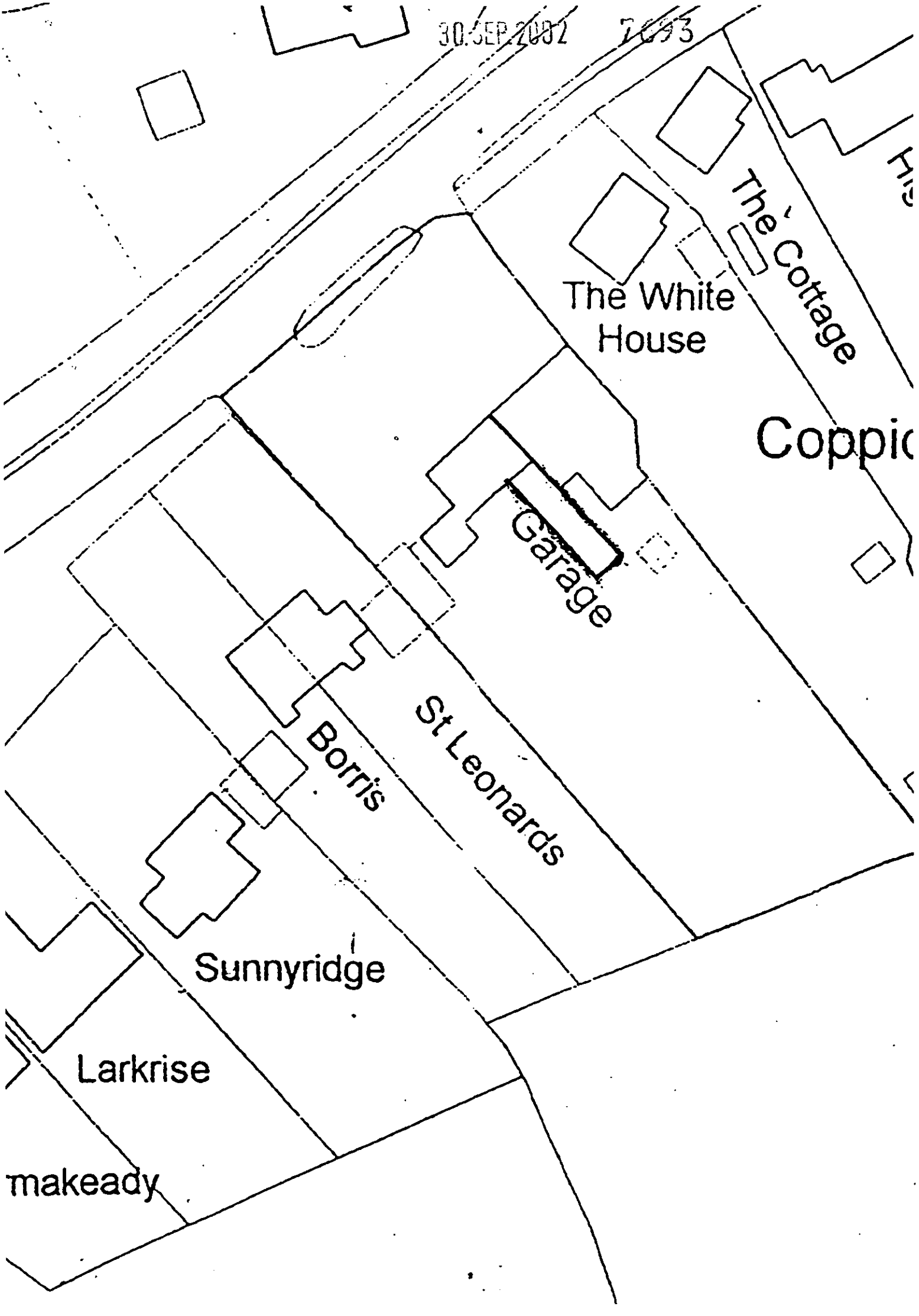
30 SEP 2002
The White House
The Cottage
Coppic
Garage
St Leonards
Borris
Sunnyridge
Larkrise
makeady

30.SEP.2002 7693

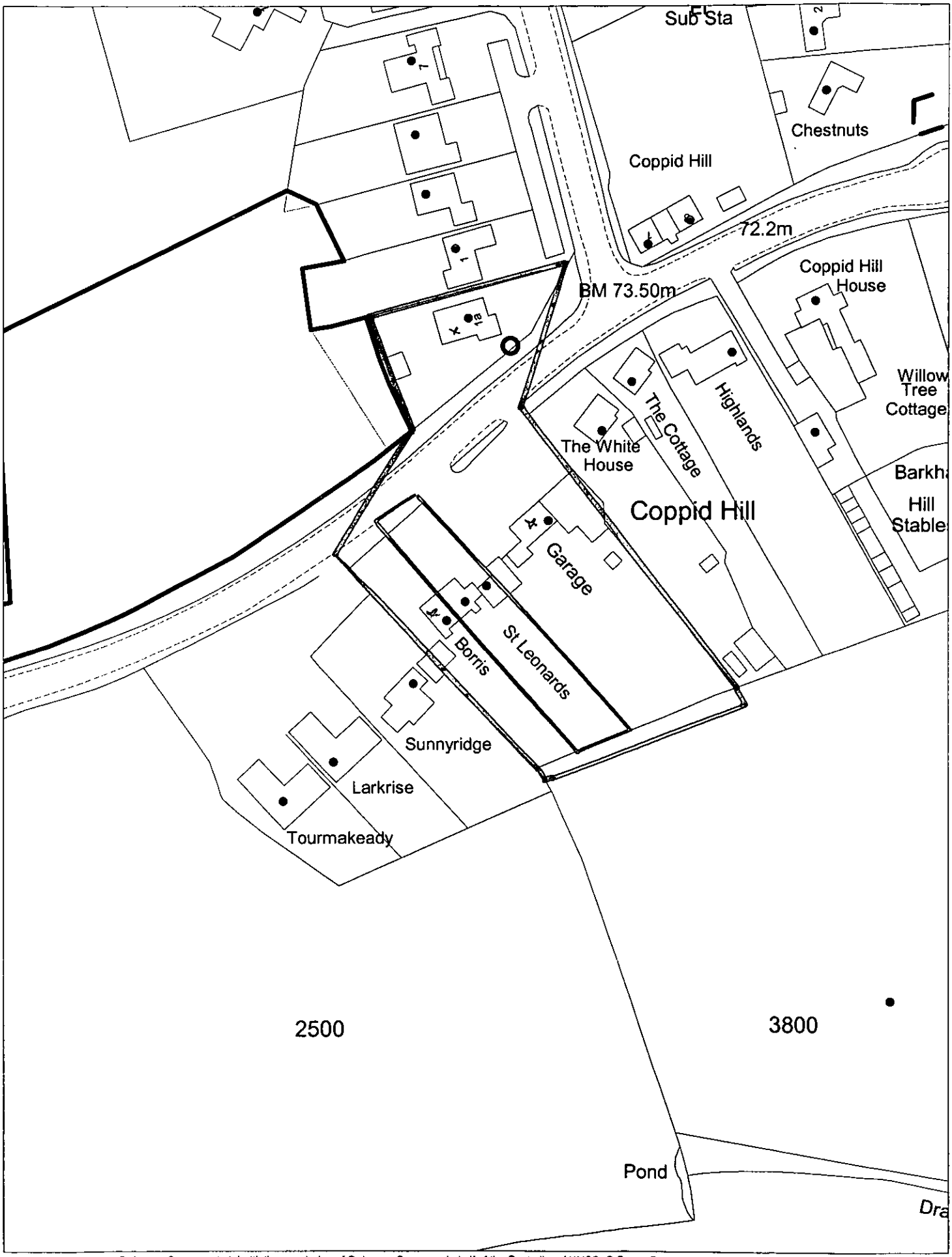

This map is based upon Ordnance Survey material with the permission of Ordnance Survey on behalf of the Controller of HMSO. © Crown Copyright. Unauthorised reproduction infringes Crown Copyright and may lead to prosecution or civil proceedings.Wokingham District Council Licence LA086134

Development Control,Wokingham District Council.
2 October 2002

Scale: 1 : 1250