Dwg. No. RS650/03/02

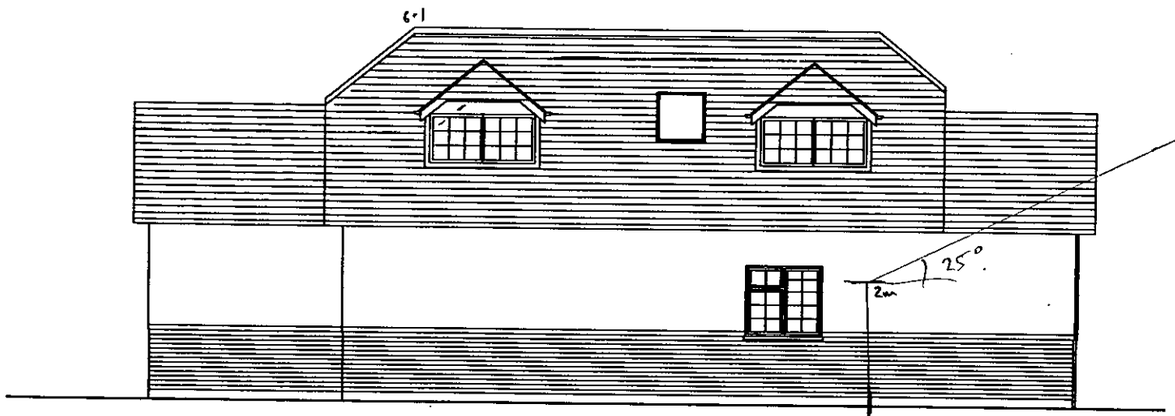

PROPOSED SIDE ELEVATION

No 55
new SW
ext

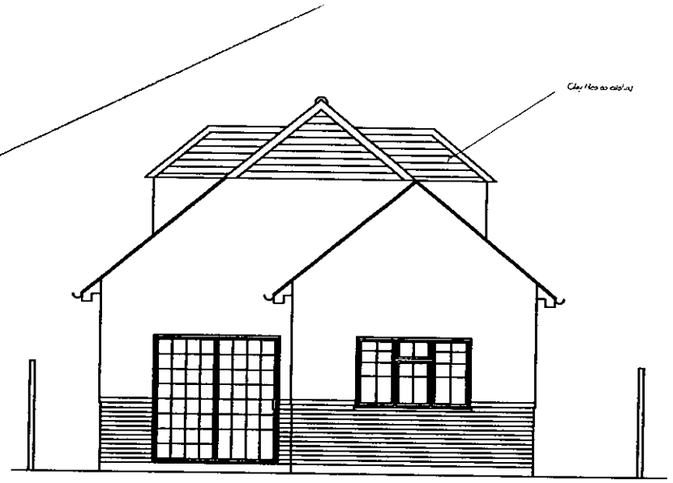

PROPOSED REAR ELEVATION



PROPOSED FRONT ELEVATION



PROPOSED SIDE ELEVATION

0 10 20 30 40 50 60 70 80 90 100
0 2 3

Notes

20.MAR2002* 6183

REFUSED

Revisions

Client Approval/Date

ANDERSON & ASSOCIATES
111 LONG LANE, HILLINGDON,
UXBRIDGE, MIDDLESEX, UB10 0AS
E-Mail: anderson_laurel@hotmail.com

COPYRIGHT (C)
This drawing is the property of Anderson & Associates and may not be reproduced without permission.

Drawing Status: PLANNING

Client: Mr D. Cheetham

Location:
53 Ellis Road,
Crowthorne, Berkshire,
RG11 6PR

Title:
PROPOSED LOFT CONVERSION,
GARAGE & BAY WINDOW
PROPOSED ELEVATIONS

Drawn by:	Date:
L.ANDERSON	JANUARY 2002
Checked by:	Sheet 2 of 3
Scale: 1:100	Dwg. No. RS650/03/02 / Rev.

20.MAR2002* 6183



This map is based upon Ordnance Survey material with the permission of Ordnance Survey on behalf of the Controller of HMSO. © Crown Copyright.
Unauthorised reproduction infringes Crown Copyright and may lead to prosecution or civil proceedings.Wokingham District Council Licence LA086134

Development Control Section, Environmental Services, Wokingham District Council.
27 March 2002 Scale: 1 : 1250

N
W E
S

20.MAR2002 6183

LOCATION PLAN, BLOCK PLAN & TREE SURVEY

53 ELLIS ROAD
CROWTHRONE
BERKSHIRE
RG11 6PR

Ref:	Girth:	Spread:	Height:	Tree Type:
A	270mm	3200mm	7500mm	Silver Birch
B	350mm	3100mm	7000mm	Silver Birch
C	460mm	3600mm	7000mm	Apple Tree
D	350mm	2500mm	9000mm	Silver Birch

REFUSED

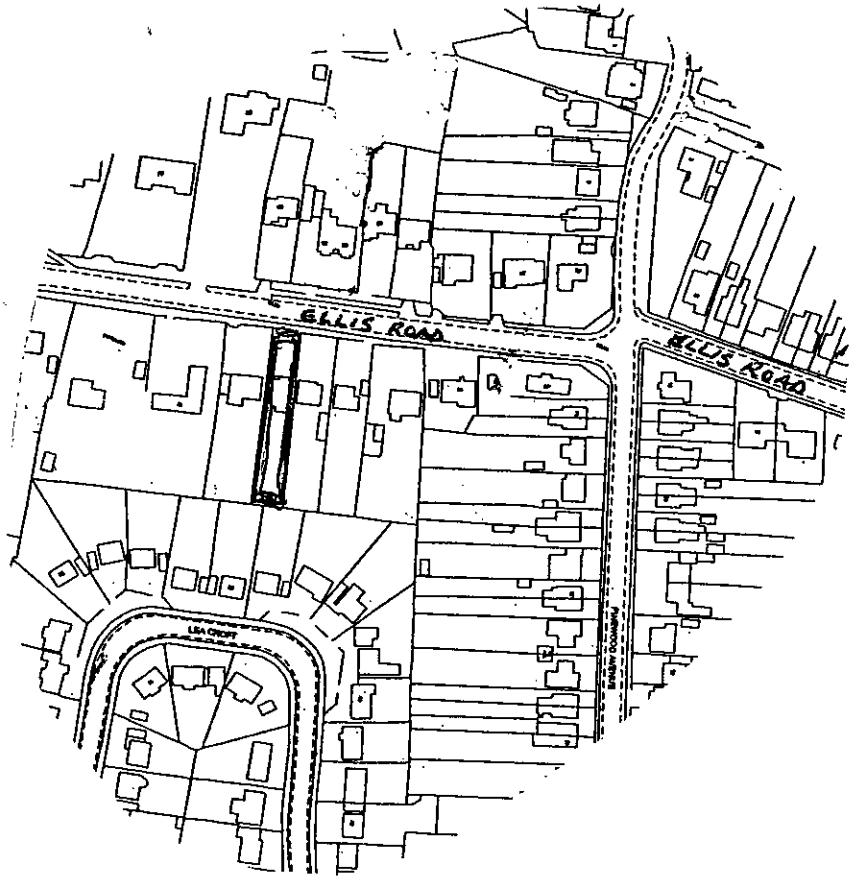

SCALE: 1:2500

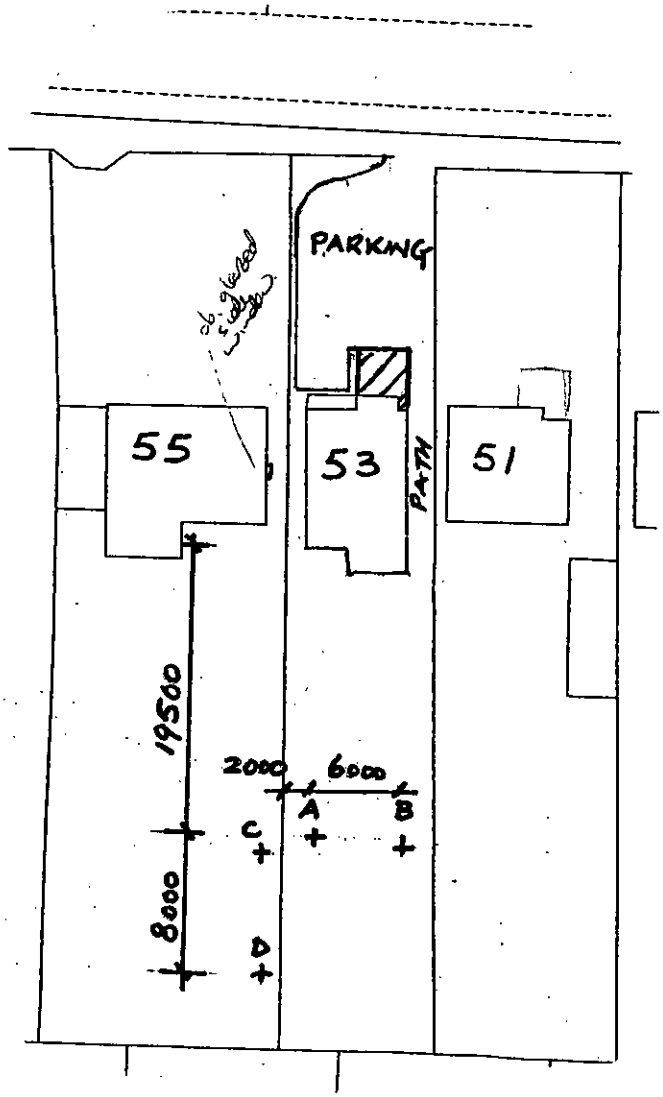

SCALE: 1:500

DRAWING NO: RS650/03/00

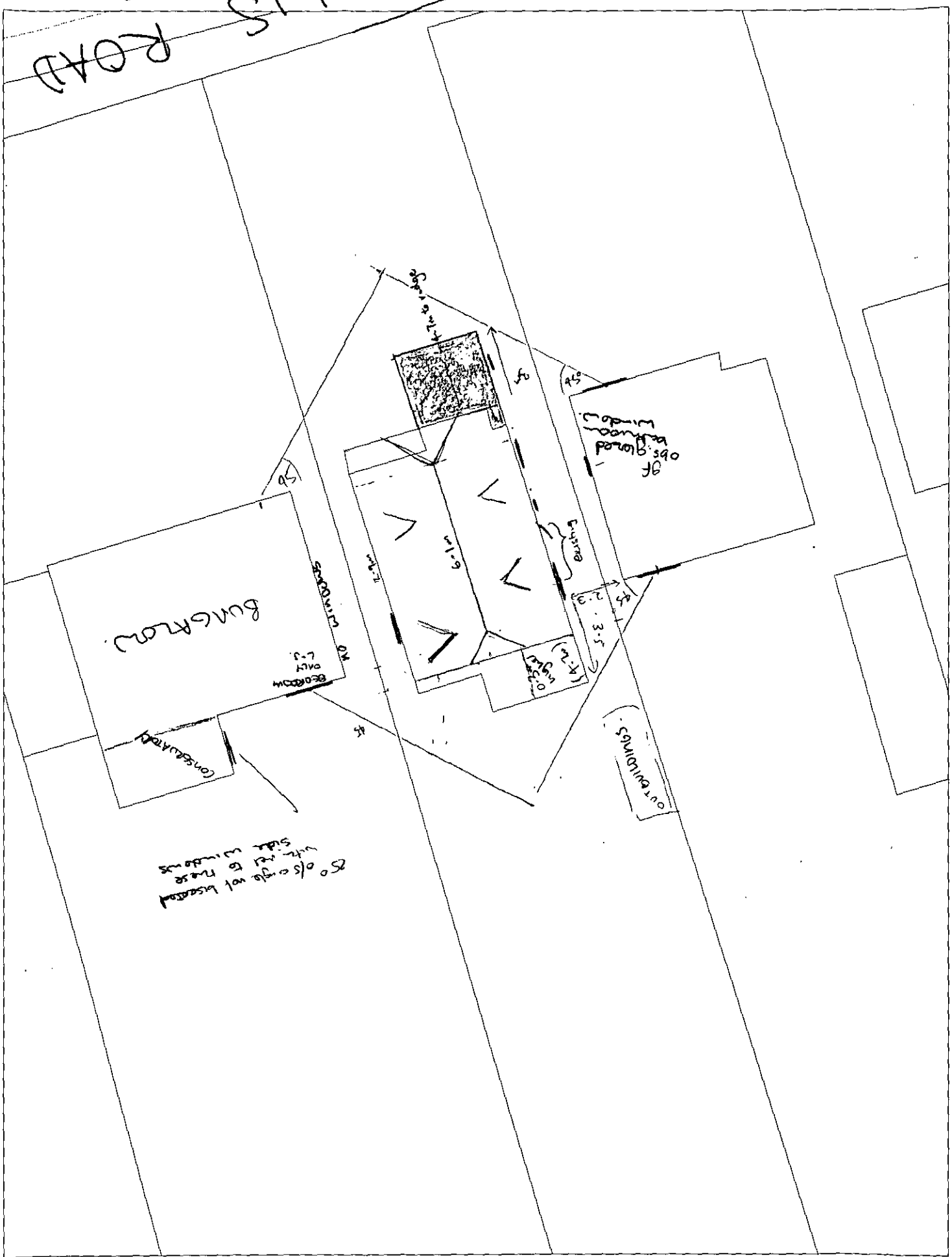

This map is based upon Ordnance Survey material with the permission of Ordnance Survey on behalf of the Controller of HMSO. © Crown Copyright.
Unauthorised reproduction infringes Crown Copyright and may lead to prosecution or civil proceedings.Wokingham District Council Licence LA086134

Development Control Section, Environmental Services, Wokingham District Council.

8 April 2002

Scale: 1 : 200

N
W E
S

53 ELLIS RD.