42a.

19 DEC 2001 5542

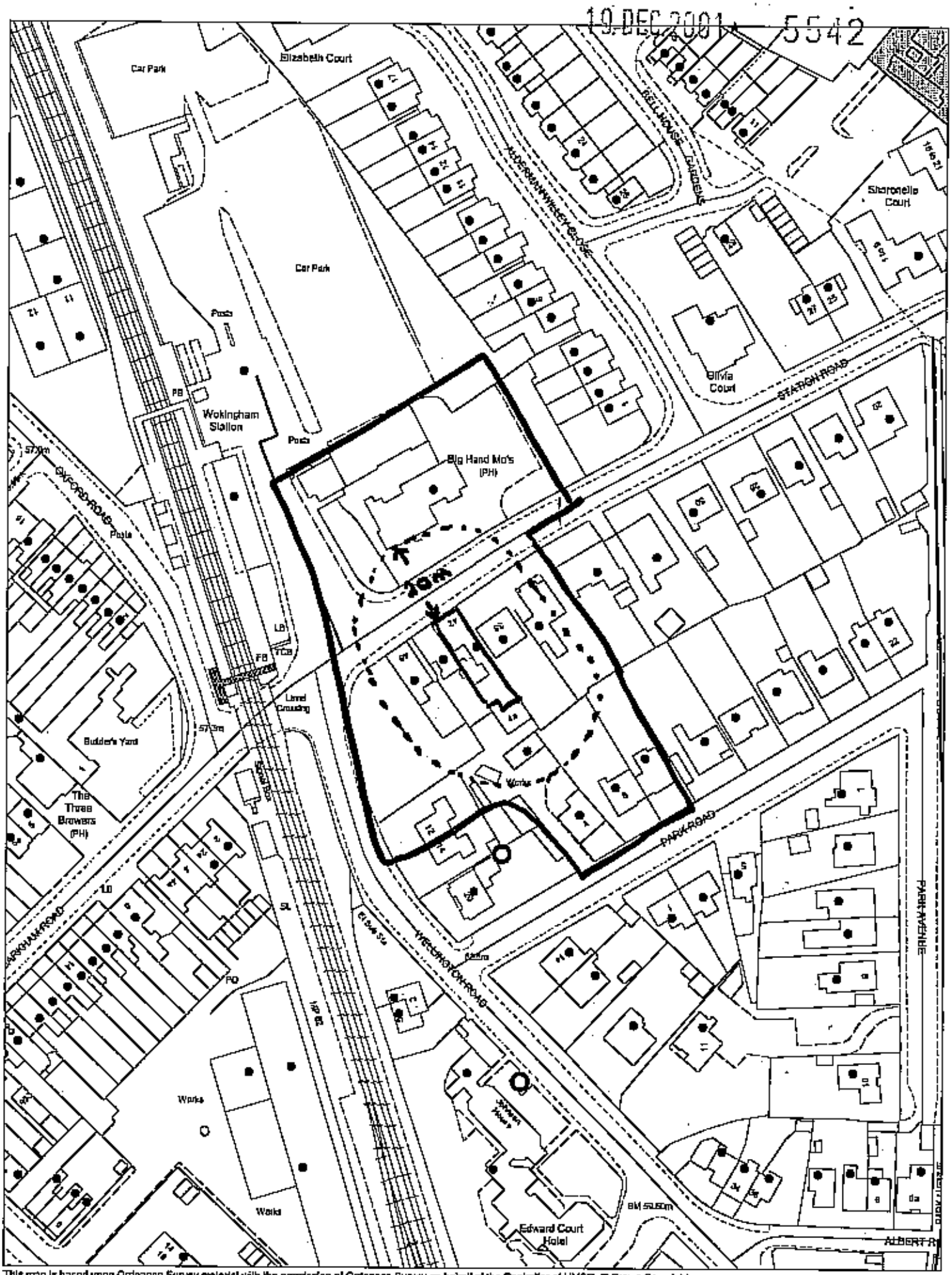

This map is based upon Ordnance Survey material with the permission of Ordnance Survey on behalf of the Controller of HMSO, © Crown Copyright. Unauthorised reproduction infringes Crown Copyright and may lead to prosecution or civil proceedings. Wokingham District Council Licence LA086134

Development Control Section, Environmental Services, Wokingham District Council.
20 December 2001

Scale: 1 : 1250

N W E S

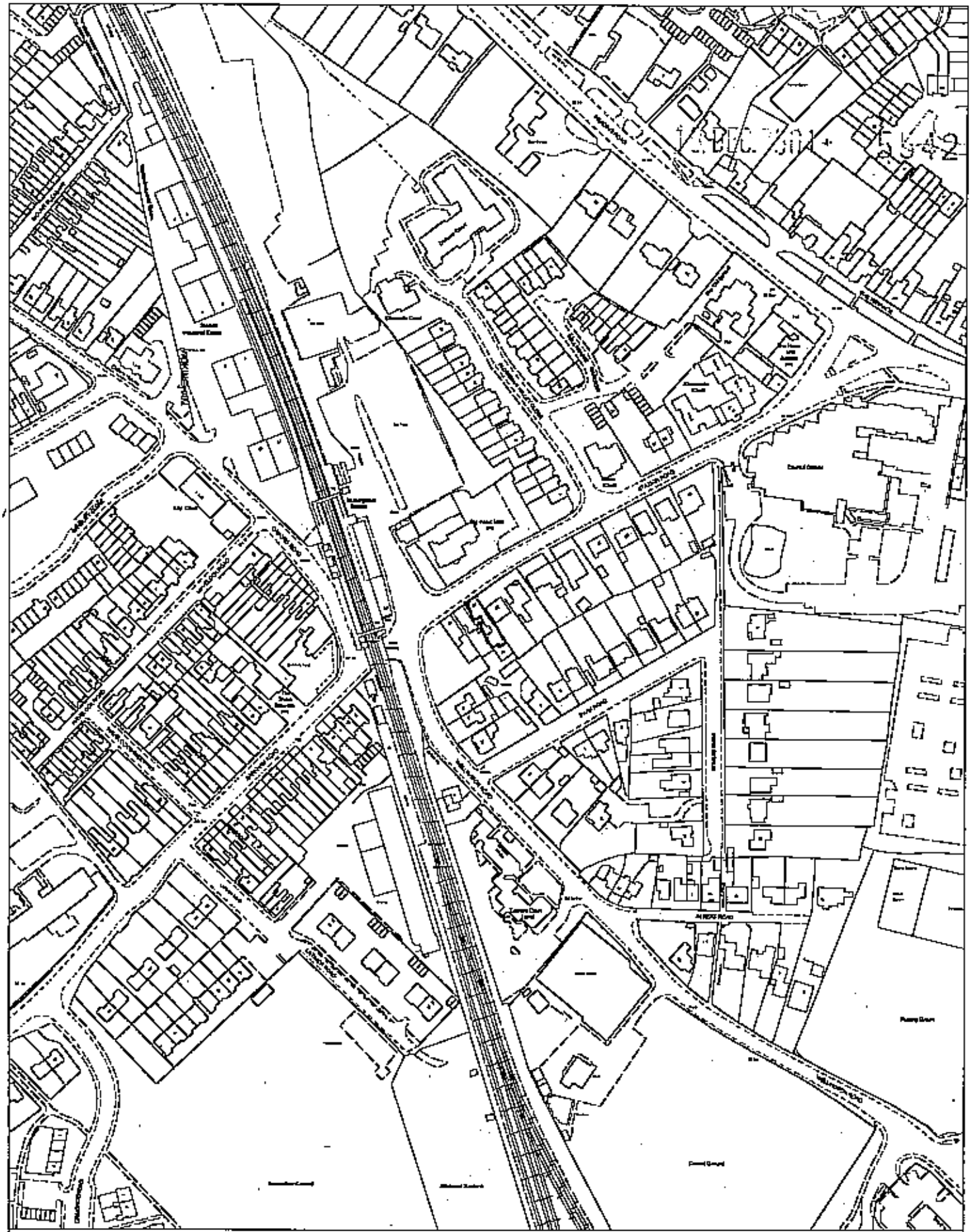

Site Plan, Scale: 1 to 2500

This copy has been produced specifically for the map return scheme purposes only. No further copies may be made.

This map is reproduced from Ordnance Survey material with the permission of Ordnance Survey on behalf of the Controller of HMSO Office. © Crown Copyright. Wokingham District Council, Licence No. LA086134

Date: 12 December 2001

N
W E
S

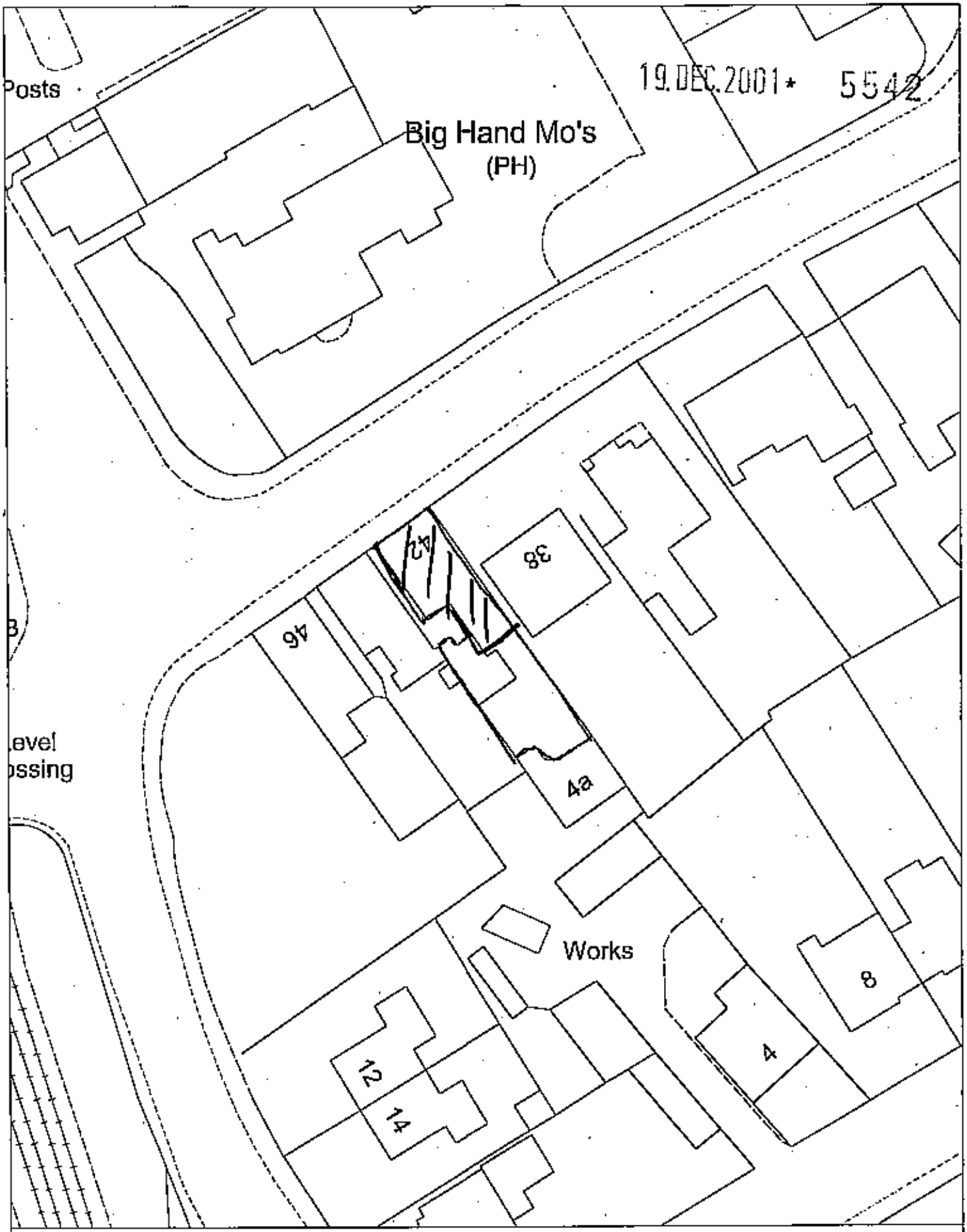

Site Plan, Scale: 1 to 500

This copy has been produced specifically for the map return scheme purposes only. No further copies may be made.

This map is reproduced from Ordnance Survey material with the permission of Ordnance Survey on behalf of the Controller of HMSO Office. © Crown Copyright. Wokingham District Council, Licence No. LA086134

Date: 12 December 2001

N
W E
S