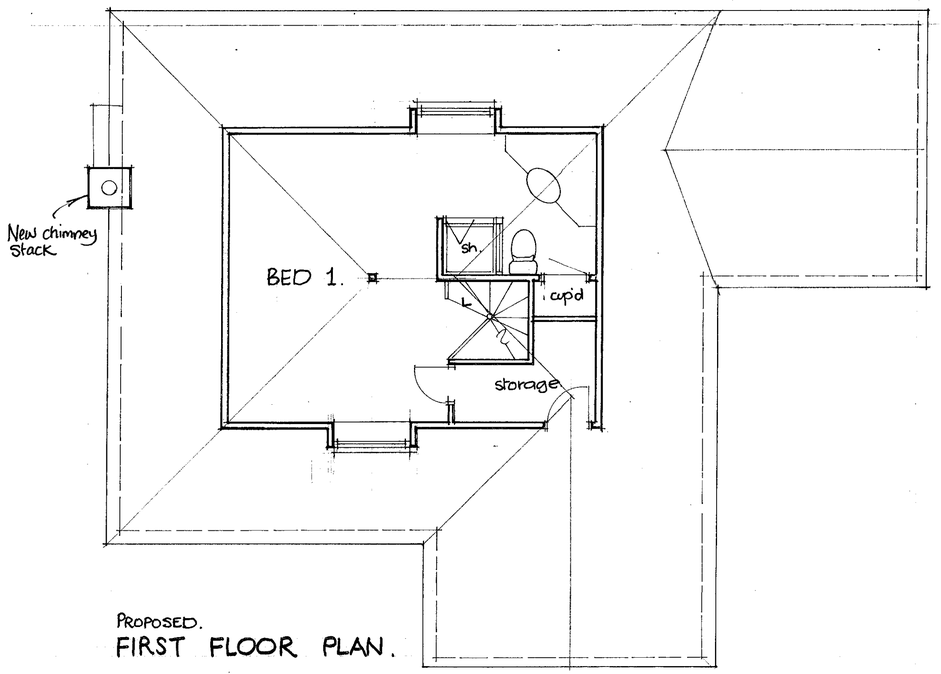

PROPOSED.
FIRST FLOOR PLAN.

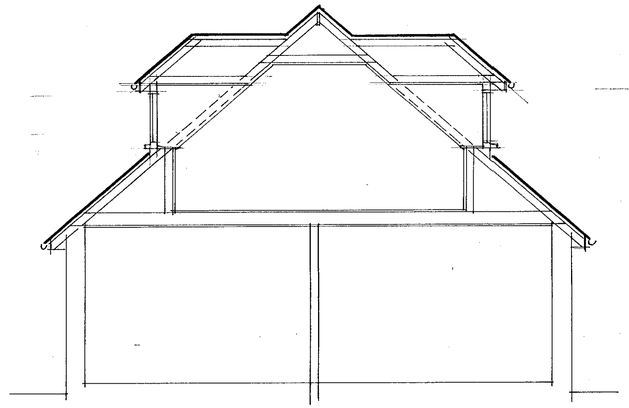

CROSS SECTION.

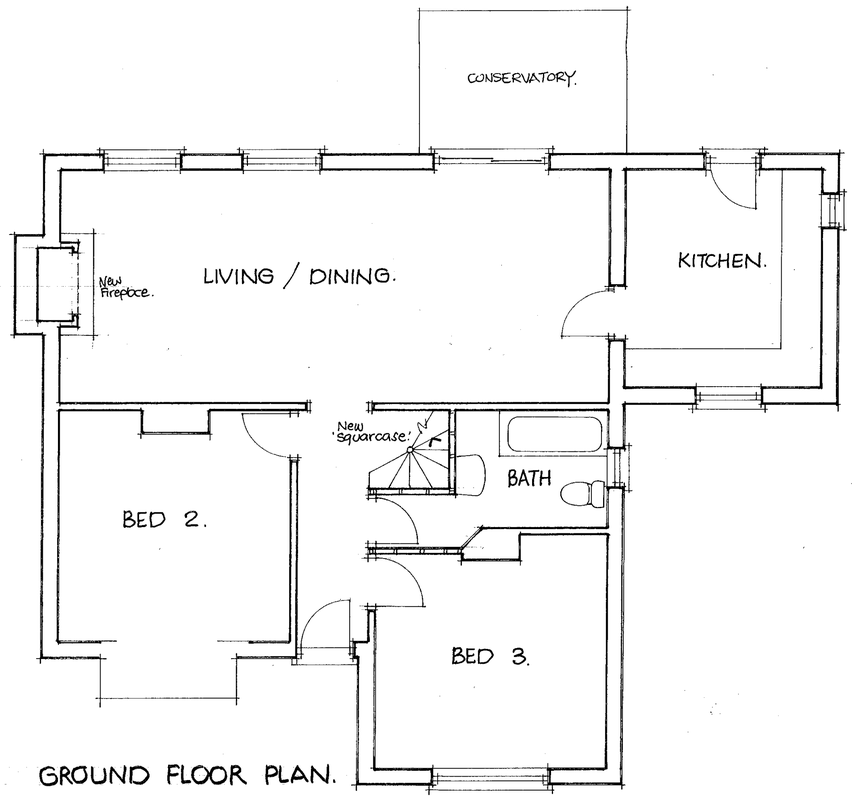

GROUND FLOOR PLAN.



FRONT ELEVATION.



REAR ELEVATION



SIDE ELEVATION.



SIDE ELEVATION.

PLANNING PERMISSION
POL
DC
APP
CS
07 JUN 2000
COPIES TO:
ACK:
FILE:

APPROVED

rev A. 3.6.00 Velux omitted.

R. G. BUTLER & ASSOCIATES
11 STRATHMORE DRIVE. CHARVIL. READING
RG10 9QT. Tel / fax 0118 934 3040.

PROPOSED LOFT CONVERSION & CHIMNEY STACK AT
79 NEW ROAD RUSCOMBE

CD 12/7/00 CD 8/1/01

scale. 1:50 & 1:100	Dwg no. 405 / 4A
date Apr. 00.	

02.MAY2000* 1410

H.M. LAND REGISTRY

TITLE NUMBER			
BK256936			
ORDNANCE SURVEY PLAN REFERENCE	COUNTY / SHEET	NATIONAL GRID	SECTION
	BERKSHIRE	SU7976	F

Scale: 1/1250 Enlarged from 1/2500 WOKINGHAM DISTRICT © Crown Copyright 1969.

Old Reference XXX 10 C

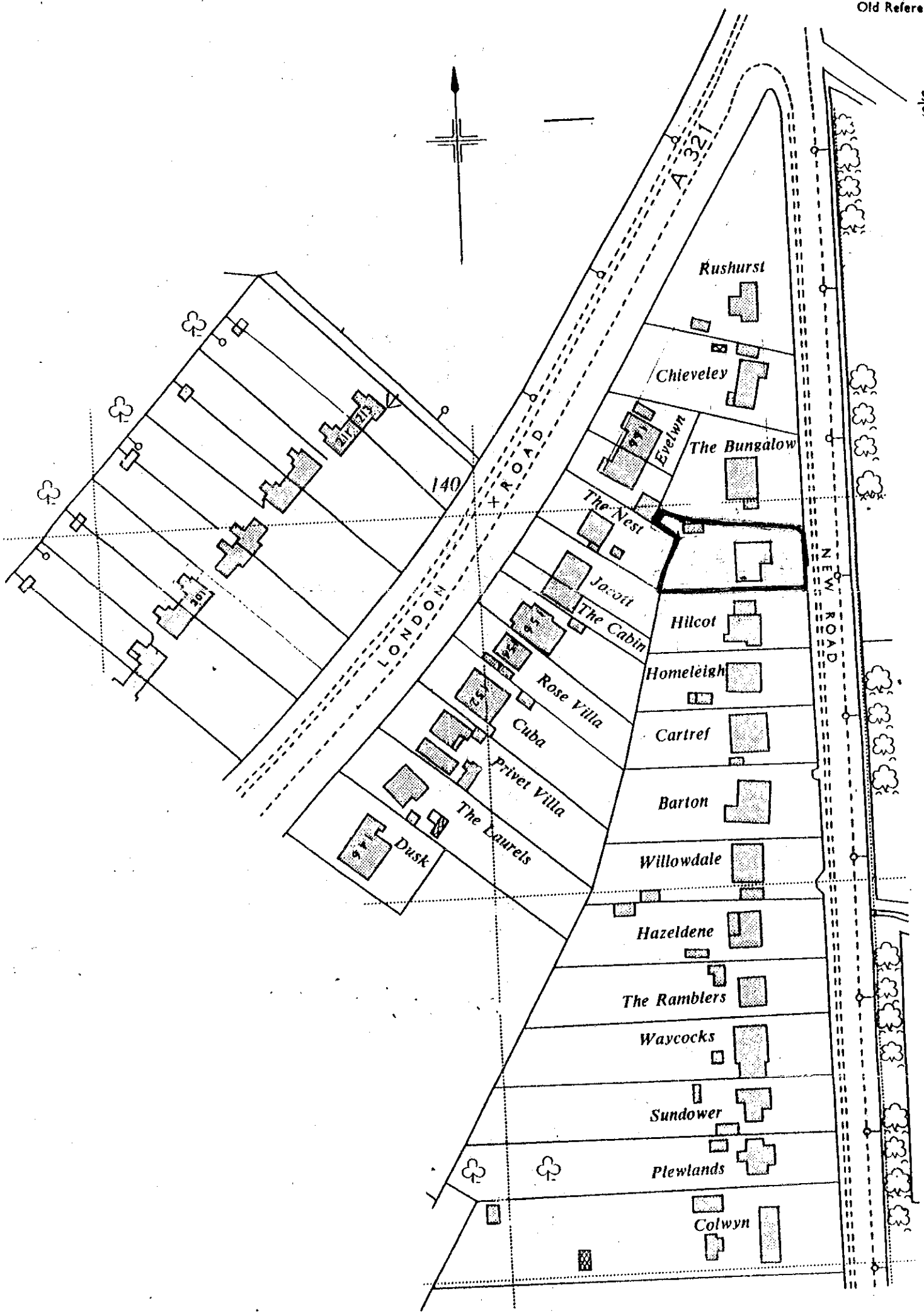

This OFFICE COPY shows the state of the title plan on 23 AUG 1996
Under s.113 of the Land Registration Act 1925 this copy is admissible in evidence to the same extent as the original.
This Office Copy of the title plan may be subject to minor distortions in scale.
Issued on 23 AUG 1996 by H.M. Land Registry. This title is administered by the Gloucester District Land Registry.
Crown Copyright. All rights reserved.

FILED PLAN H.M. LAND REGISTRY 1/89

405 / 3

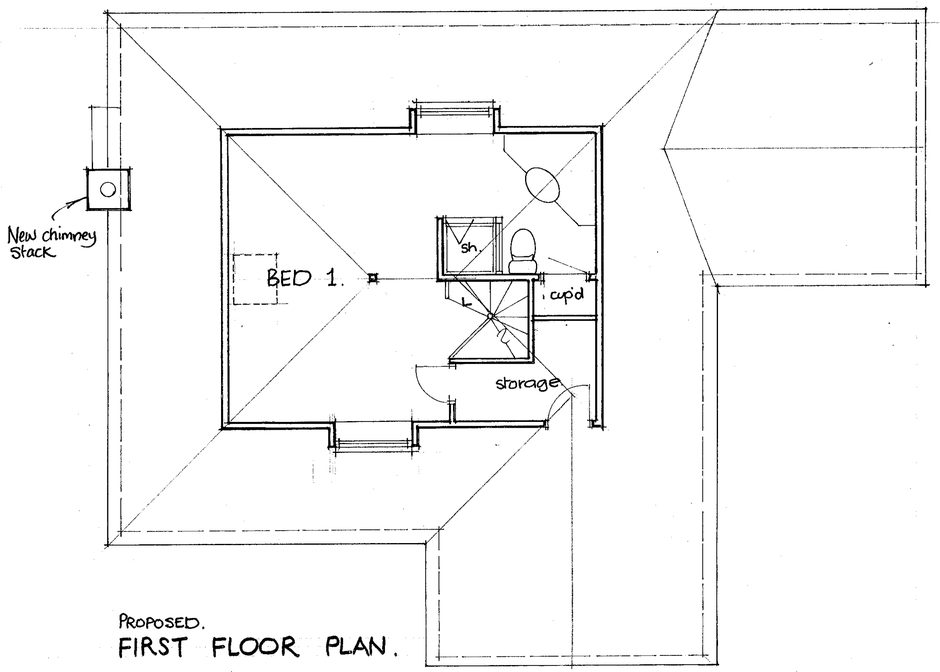

PROPOSED.
FIRST FLOOR PLAN.

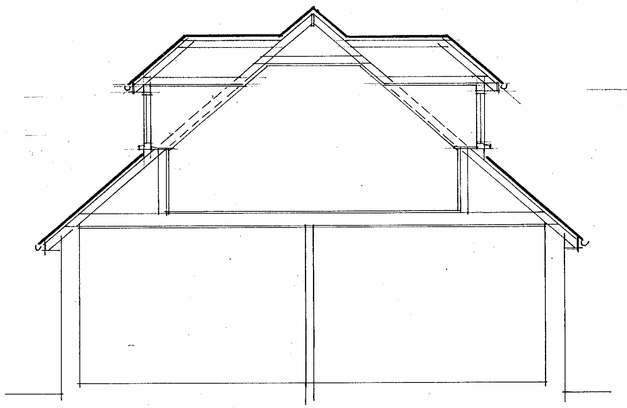

CROSS SECTION.



FRONT ELEVATION.



REAR ELEVATION



SIDE ELEVATION.



SIDE ELEVATION.

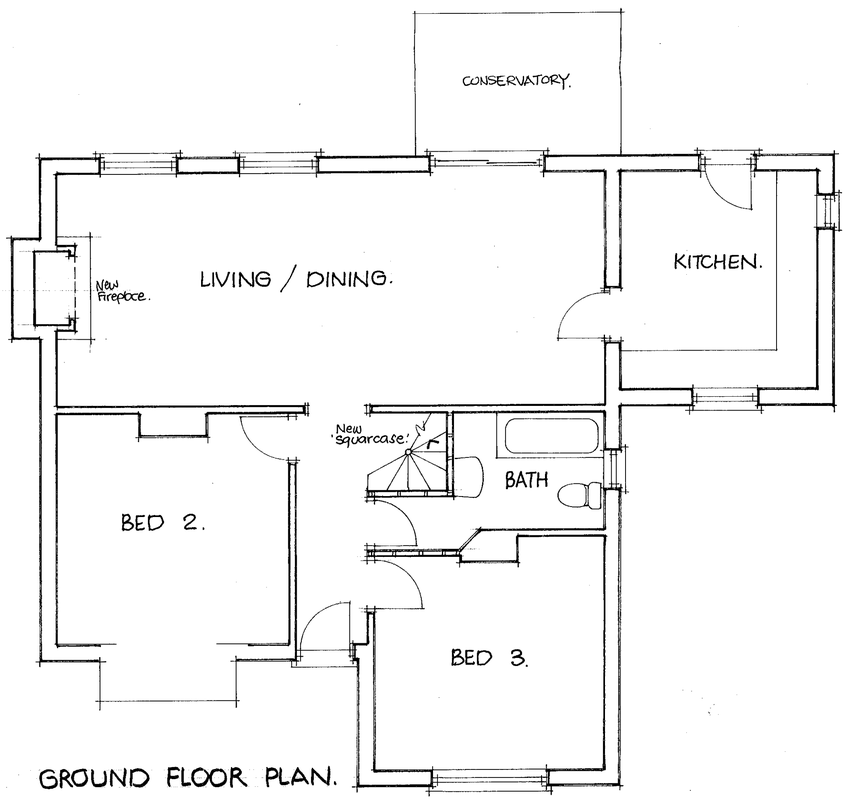

GROUND FLOOR PLAN.

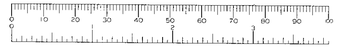

02. MAY 2000

SUPERSEDED

R. G. BUTLER & ASSOCIATES
11 STRATHMORE DRIVE . CHARVIL . READING
RG10 9RT. Tel / fax 0118 934 3040.

PROPOSED LOFT CONVERSION & CHIMNEY STACK AT
79 NEW ROAD RUSCOMBE

scale. 1:50 & 1:100
date Apr. 00.

Dgn no. 405 / 4