BK 326394

ORDNANCE SURVEY PLAN REFERENCE	SU 8068	SECTION O	Scale 1/1250 Enlarged from 1/2500
COUNTY BERKSHIRE	DISTRICT WOKINGHAM		© Crown copyright 1975



CERTIFICATE COPY OF FILED PLAN
H.M. LAND REGISTRY
5/95

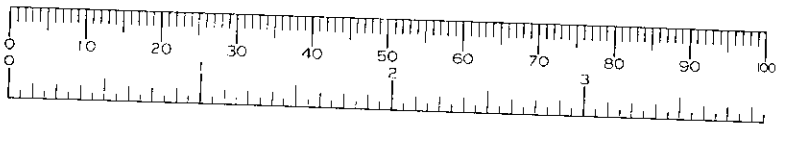

06.MAR2000* 0853

BK 328394

ORDNANCE SURVEY PLAN REFERENCE	SU 8068	SECTION O	Scale 1/1250 Enlarged from 1/2500
COUNTY BERKSHIRE	DISTRICT WOKINGHAM		© Crown copyright 1975

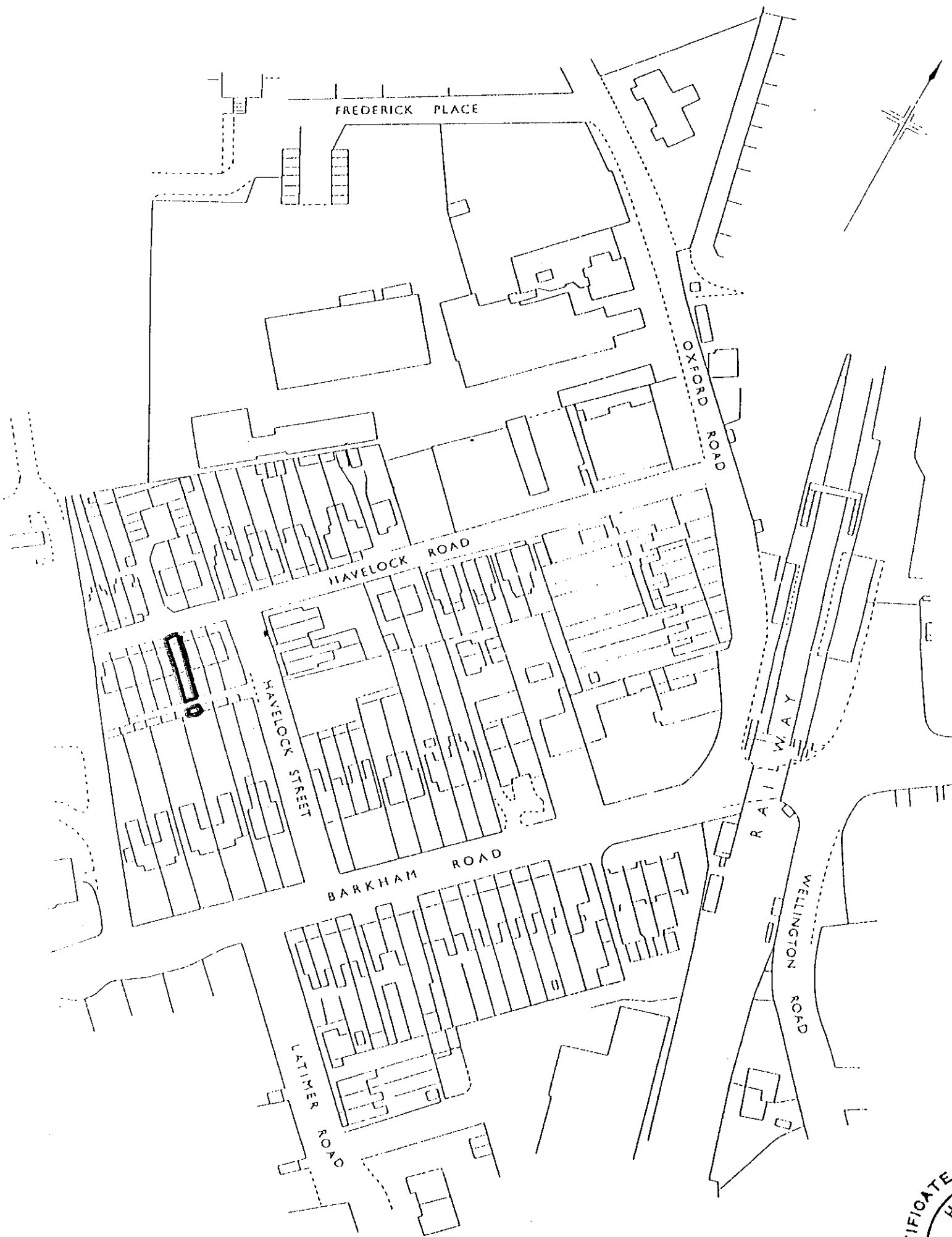

CERTIFICATE COPY OF FILED PLAN
H.M. LAND REGISTRY
5/95

06.MAR2000* 0853

BK 326394

ORDNANCE SURVEY PLAN REFERENCE	SU 8068	SECTION O	Scale 1/1250 Enlarged from 1/2500
COUNTY BERKSHIRE	DISTRICT WOKINGHAM		© Crown copyright 1975

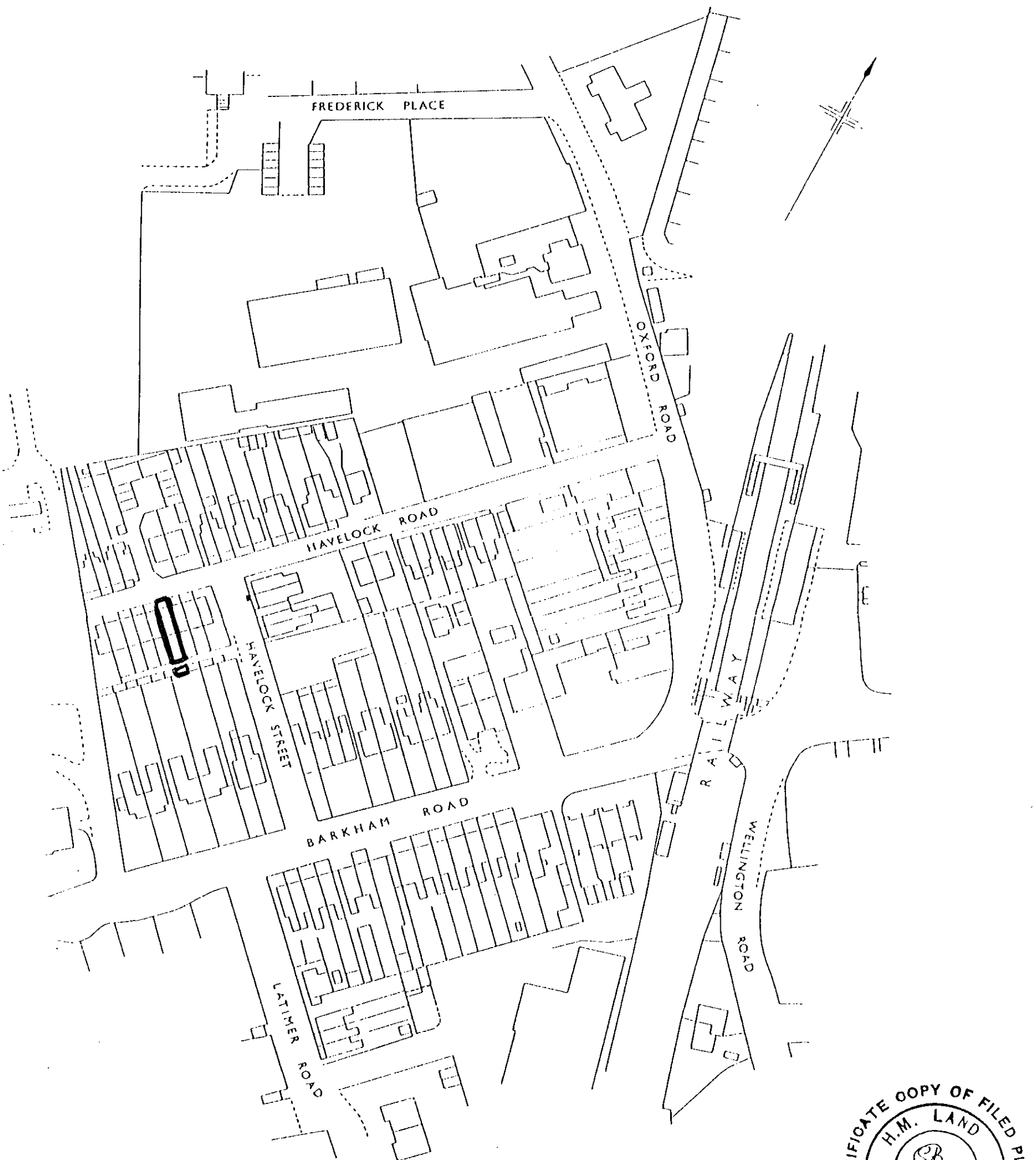

CERTIFICATE COPY OF FILED PLAN
H.M. LAND REGISTRY
S/95

0 10 20 30 40 50 60 70 80 90 100
0 2 3

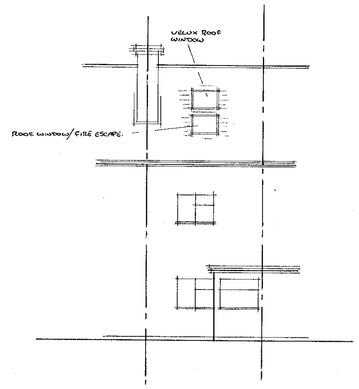

Front Elevation

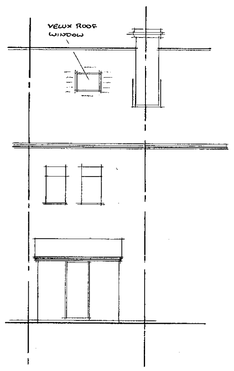

Rear Elevation

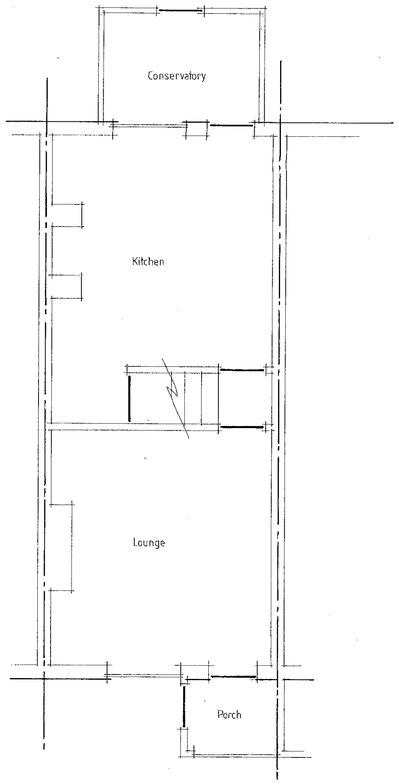

Ground Floor Plan

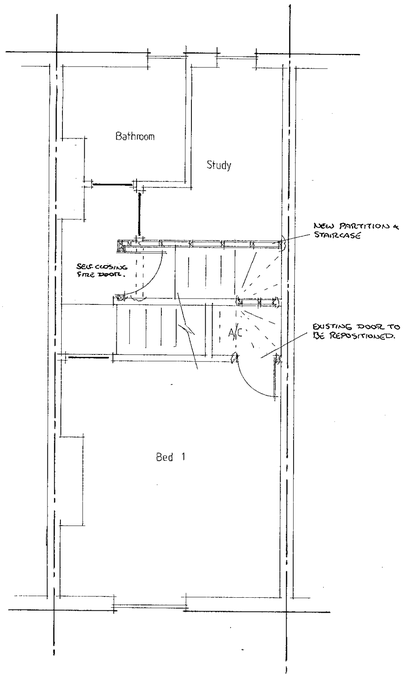

First Floor Plan

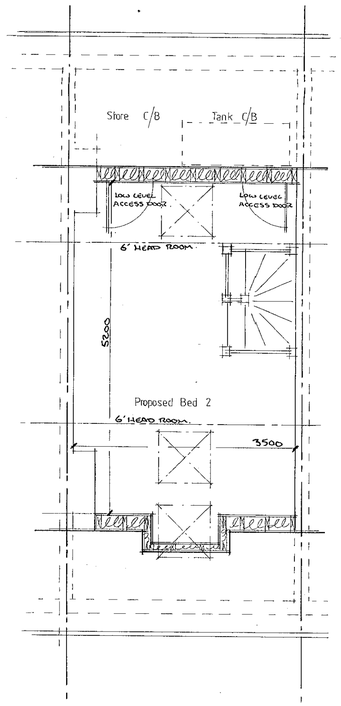

Proposed Second Floor

DRAWING No. 0655

ISSUE	DATE	REVISIONS

CLIENT

Mr Brooks

JOB TITLE

Proposed Loft Conversion to
N 28 Havlock Rd
Wokingham
Berks

DRAWING TITLE

Plans
&
Elevations

SCALE	1:50 & 1:100	
DATE	Feb 00	DRN BY D.S
DRG No.	105:00:01	REV

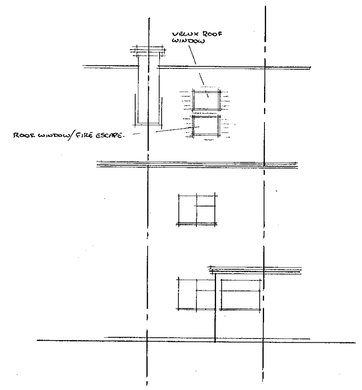

Front Elevation

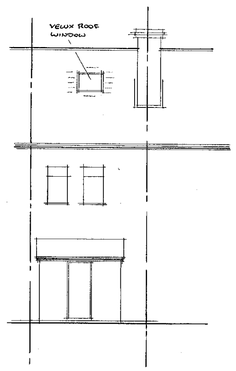

Rear Elevation

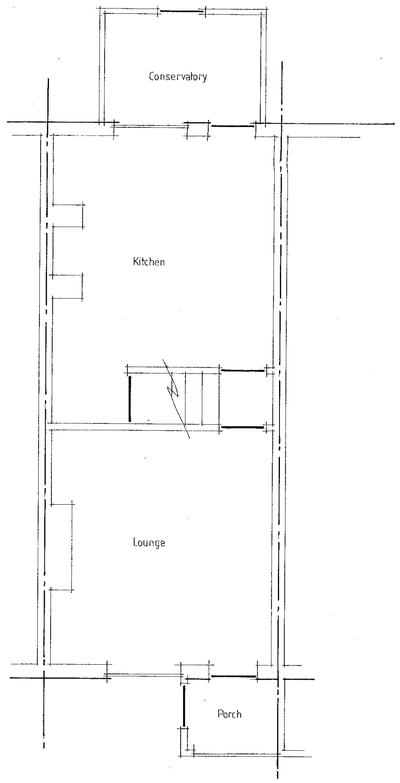

Ground Floor Plan

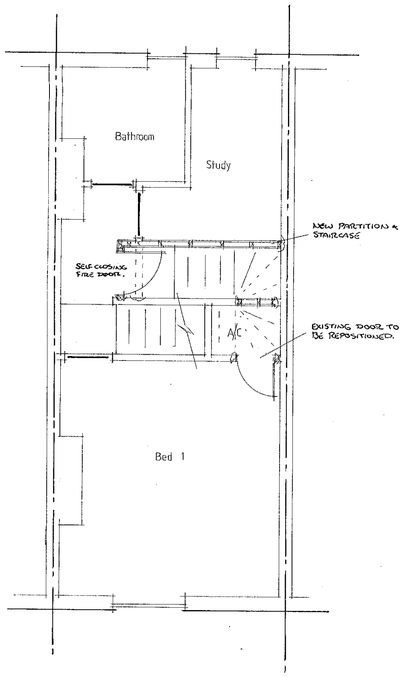

First Floor Plan

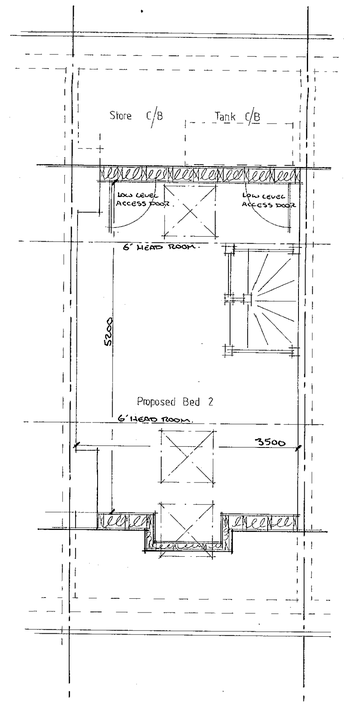

Proposed Second Floor



ISSUE	DATE	REVISIONS

CLIENT
Mr Brooks

JOB TITLE
Proposed Loft Conversion to
N 28 Havlock Rd
Wokingham
Berks

DRAWING TITLE
Plans
&
Elevations

SCALE 1:50 & 1:100

DATE Feb 00 | DRN BY D.S

DRG No 105:00:01 | REV

06 MAR 2000 0833

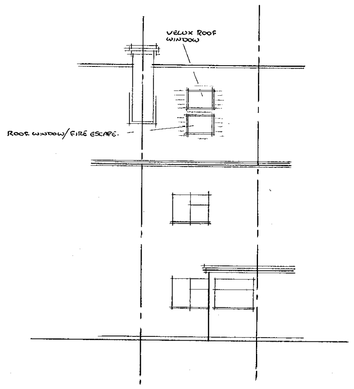

Front Elevation

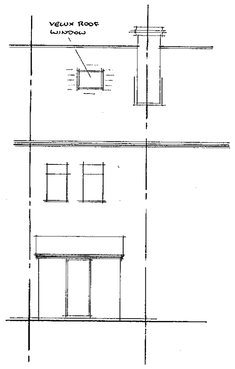

Rear Elevation

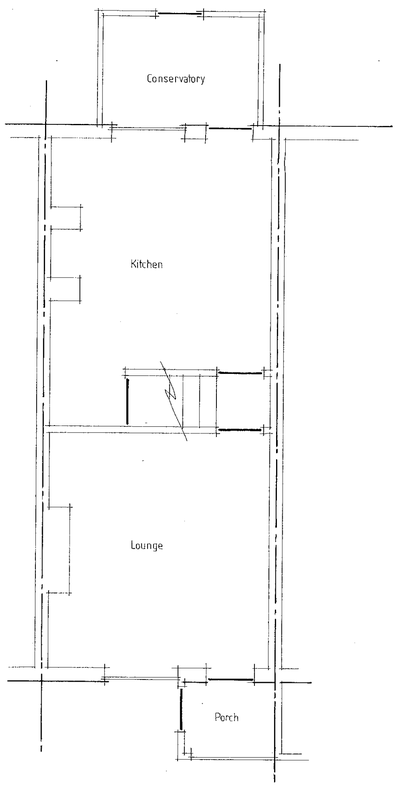

Ground Floor Plan

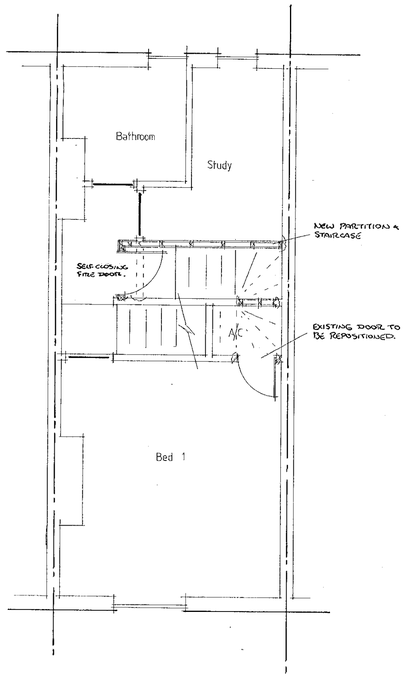

First Floor Plan

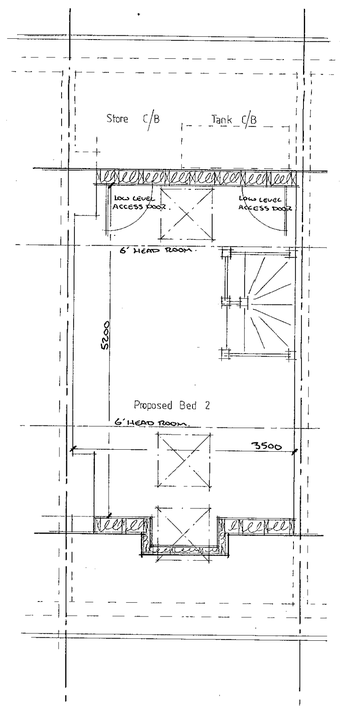

Proposed Second Floor



ISSUE	DATE	REVISIONS

CLIENT
Mr Brooks

JOB TITLE
Proposed Loft Conversion to
N 28 Havlock Rd
Wokingham
Berks

DRAWING TITLE
Plans
&
Elevations

SCALE 1:50 & 1:100

DATE Feb 00 | DRN BY D.S

DRG No 105:00:01 | REV

06.MAR2000 0653