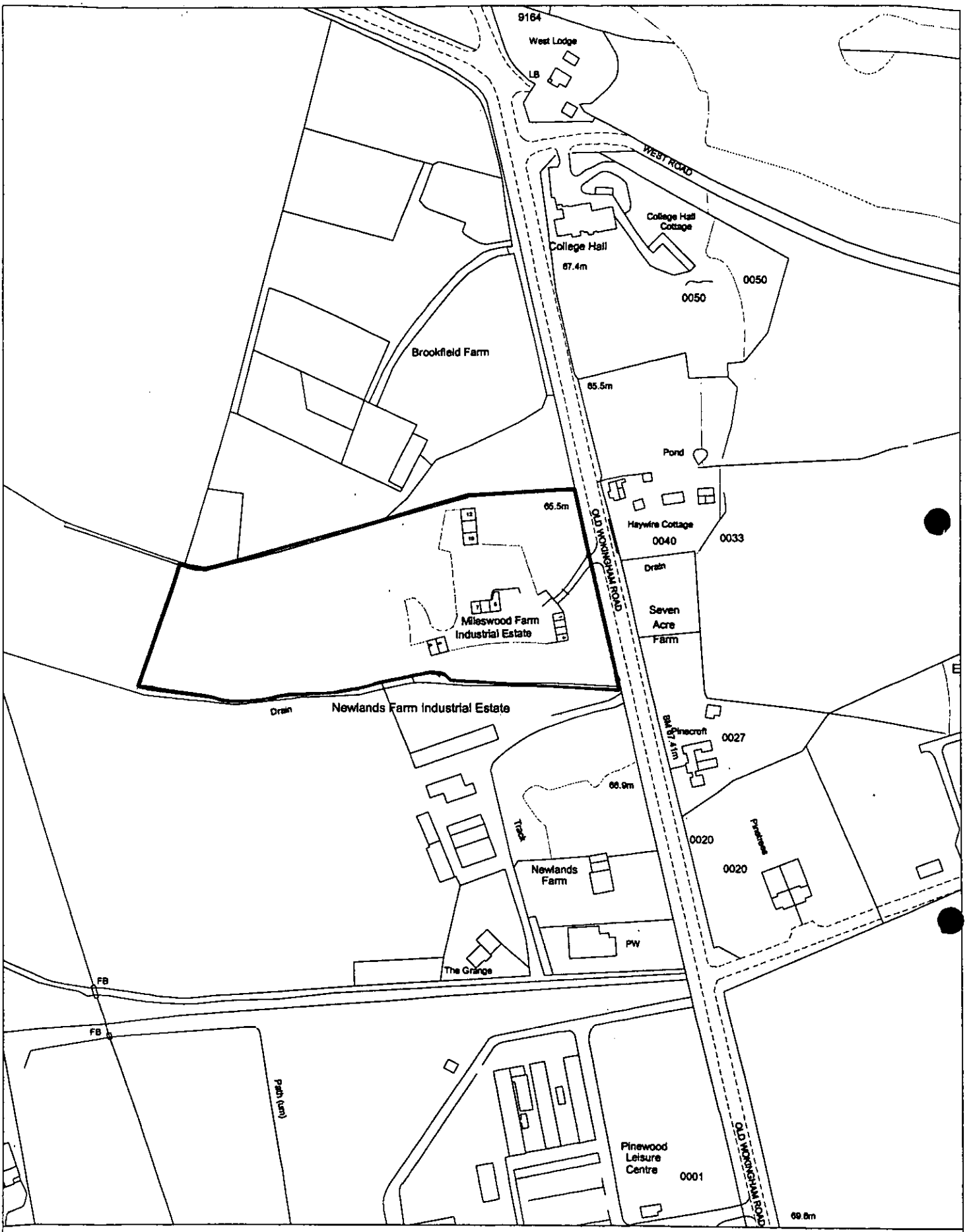

Site Plan, Scale: 1 to 2500

This copy has been produced specifically for the map return scheme purposes only. No further copies may be made.

This map is reproduced from Ordnance Survey material with the permission of Ordnance Survey on behalf of the Controller of HMSO Office. © Crown Copyright. Wokingham District Council, Licence No. 100018388

Date: 5 February 2004

N
W E
S

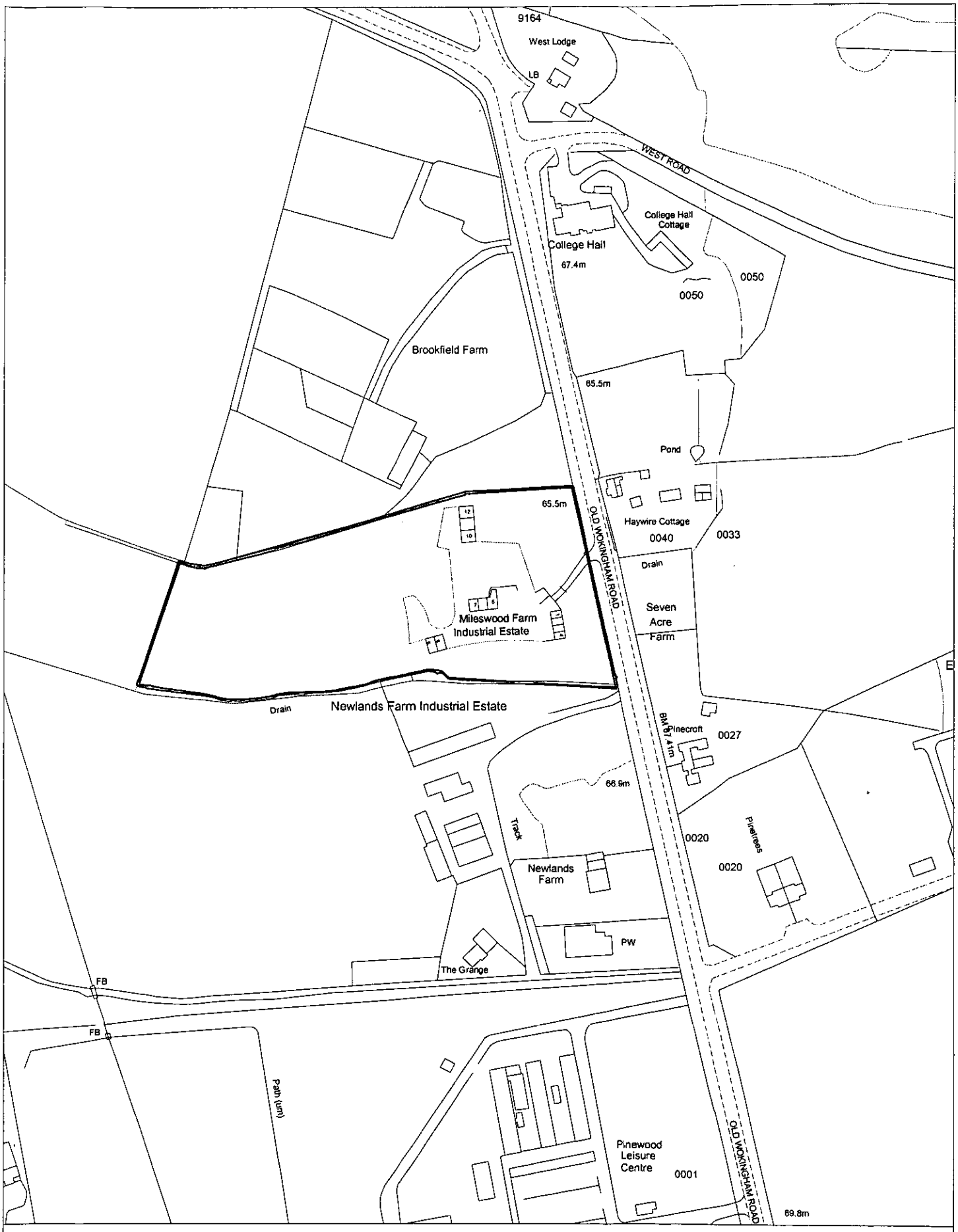

Site Plan, Scale: 1 to 2500

This copy has been produced specifically for the map return scheme purposes only. No further copies may be made.

This map is reproduced from Ordnance Survey material with the permission of Ordnance Survey on behalf of the Controller of HMSO Office. © Crown Copyright. Wokingham District Council, Licence No. 100018388

Date: 5 February 2004

N
W E
S

Location of Appeal Site - F/2002/8127



WOKINGHAM DISTRICT COUNCIL

This map is based upon Ordnance Survey material with the permission of Ordnance Survey on behalf of the Controller of HMSO. (c) Crown Copyright. Unauthorised reproduction infringes Crown Copyright and may lead to prosecution or civil proceedings.

Wokingham District Council Licence Number 100018388.

Scale 1/2500

N
W E
S

THE FOLLOWING SCANNED IMAGES
ARE DOCUMENTS OF BAD QUALITY
OR ARE PHOTOCOPIES.



FOR THIS REASON THEY MAY
APPEAR UNREADABLE ON SCREEN

LOCATION PLAN 1:2,500

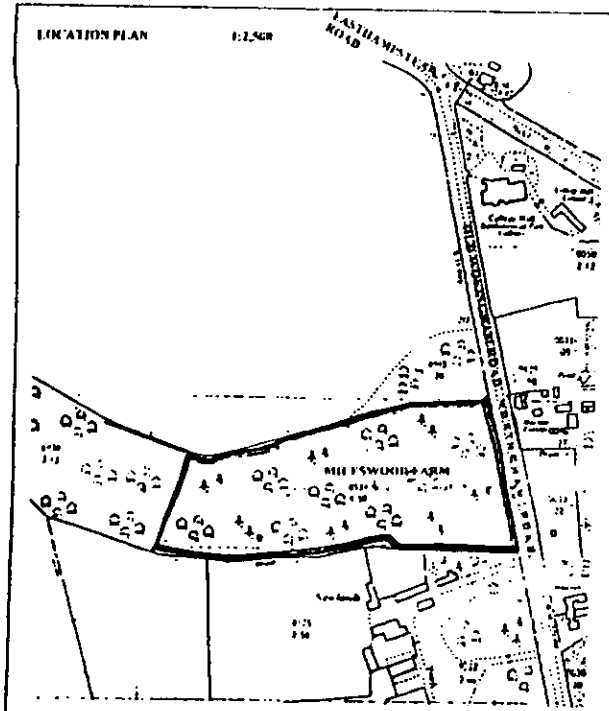

N

SCHEDULE OF UNITS/FLOORSPACE/CAR PARKING

BUILDING	FLOORSPACE	CAR PARKING SPACES @ 1:25m²	NO. UNITS
B1	79	4	4
B2	97	4	2
B3	69	3	2
B4	32	1	1
B5	127	5	3
	374	17	12

UNIT SIZE RANGE 32m² - 56m²

9/66427/F

01 OCT 1997

Notes
All dimensions must be checked
scaled from this drawing

No	Date	Revisions
A		

© Copyright

Robin Bradbeer Limited
Planning & Development Consultancy

Client
MR B MILES & MR J BRAR

Job Title
MILESWOOD FARM
OLD WOKINGHAM ROAD
WOKINGHAM
BERKSHIRE

Drawing Title
LOCATION PLAN
SITE PLAN

Scale 1:2,500 1:500

Date 9/97 Drawn by RWB

Org No 244/97/1 Rev -

INDEX MAP AND PHOTOGRAPHS SHOWING THE SITE AND SURROUNDINGS

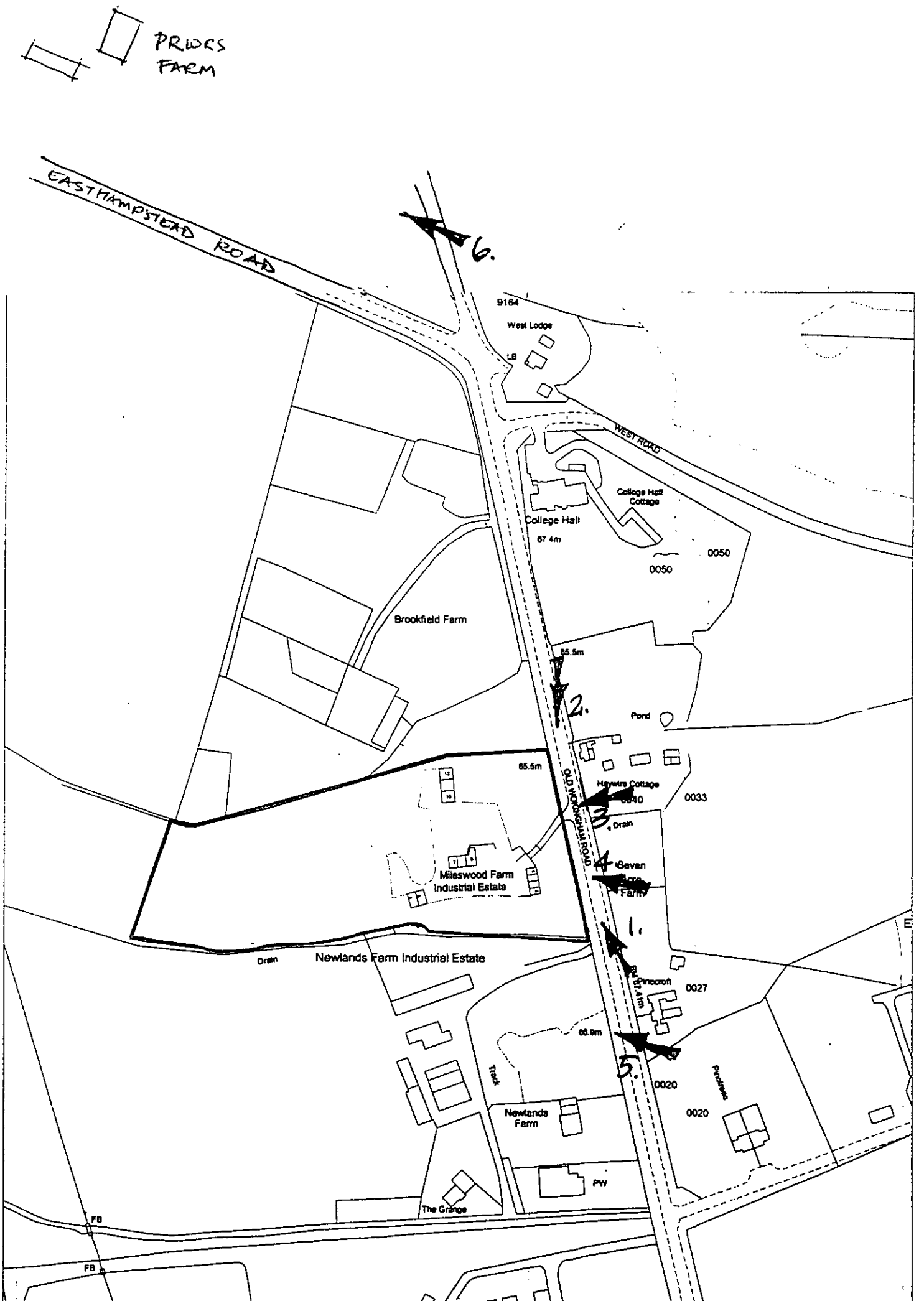

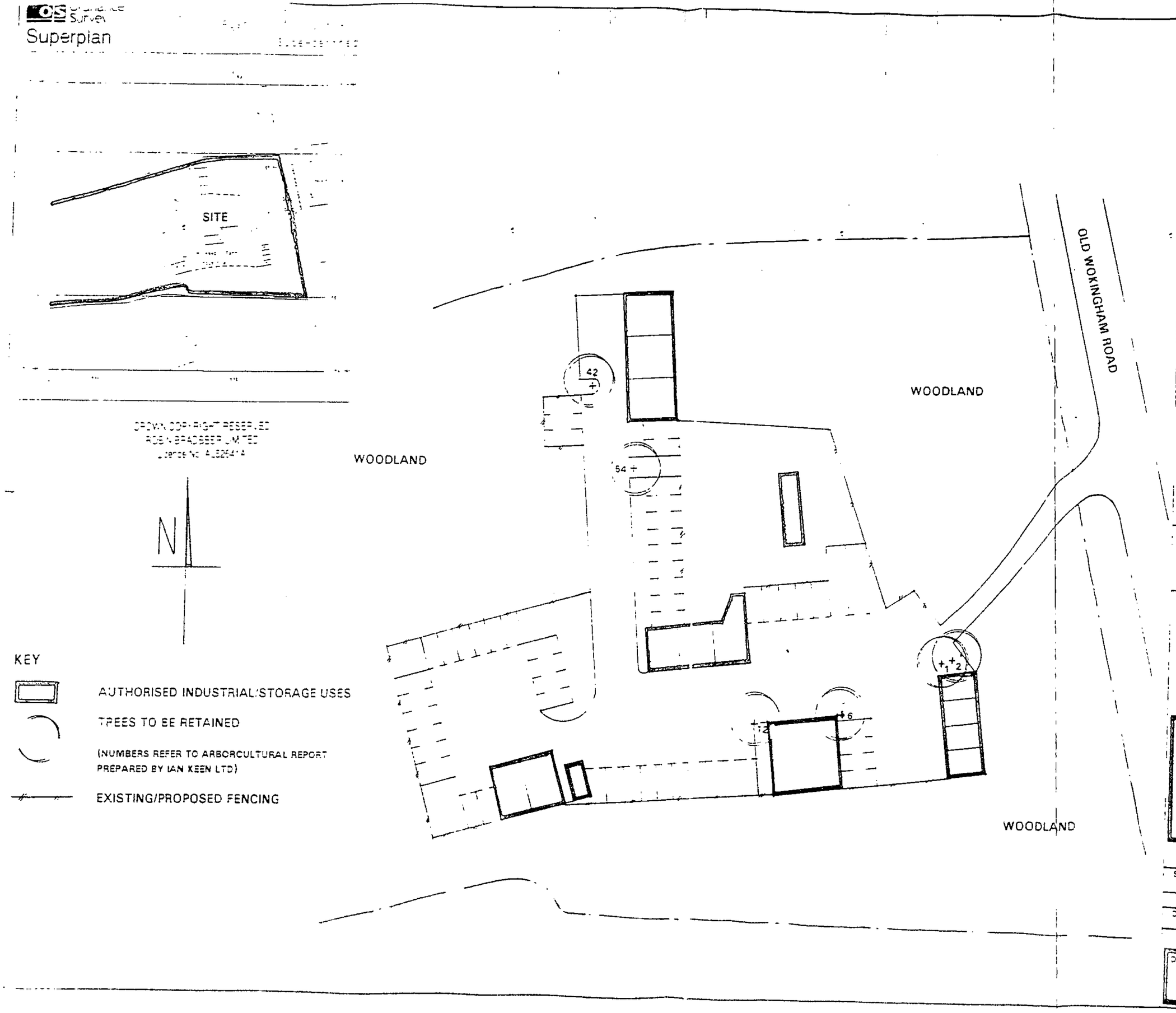

Notes
All dimensions must be checked on site and not scaled from this drawing

No	Date	Revisions
A		

© Copyright

Robin Bradbeer Limited
Planning & Development Consultants

Client
MR B MILES AND MR J BRAR

Job Title
MILESWOOD FARM
OLD WOKINGHAM ROAD
WOKINGHAM BERKSHIRE

Drawing Title
REVISED PARKING PROPOSALS
LOCATION PLAN
SITE PLAN

Scale 1:2500 1:500

Date 12/99 Drawn by

Drg No 244 99 Rev

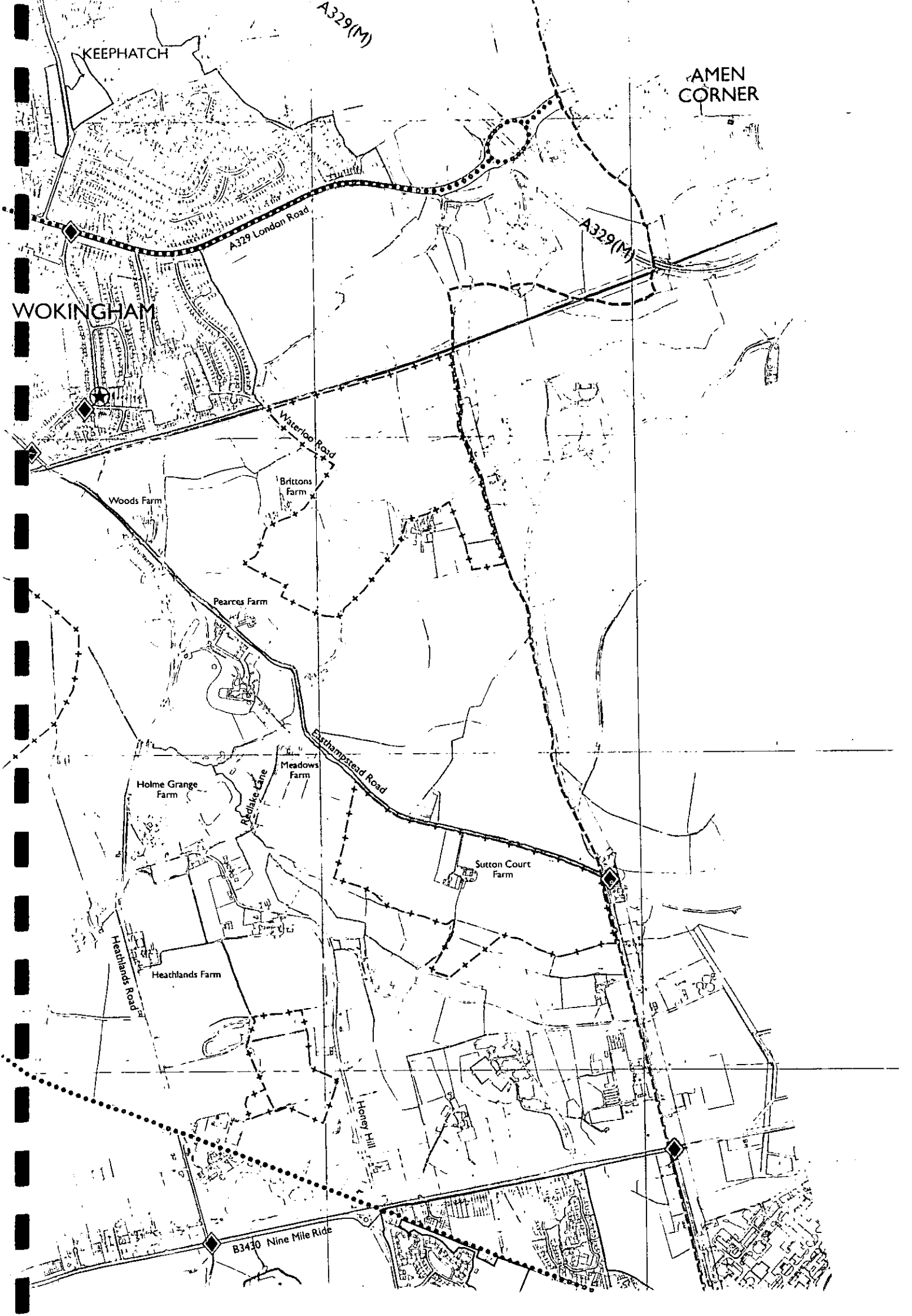
KEEPHATCH
A329(M)
AMEN CORNER
A329 London Road
A329(M)
WOKINGHAM
Waterloo Road
Brittons Farm
Woods Farm
Pearces Farm
Easthampstead Road
Meadows Farm
Holme Grange Farm
Redlake Lane
Sutton Court Farm
Heathlands Road
Heathlands Farm
Honey Hill
B3430 Nine Mile Ride

Map referred to in the Wokingham District Council (Parish of Wokingham Without) Tree Preservation Order No. 316/1986

~~An Assistant~~ District Secretary

8741

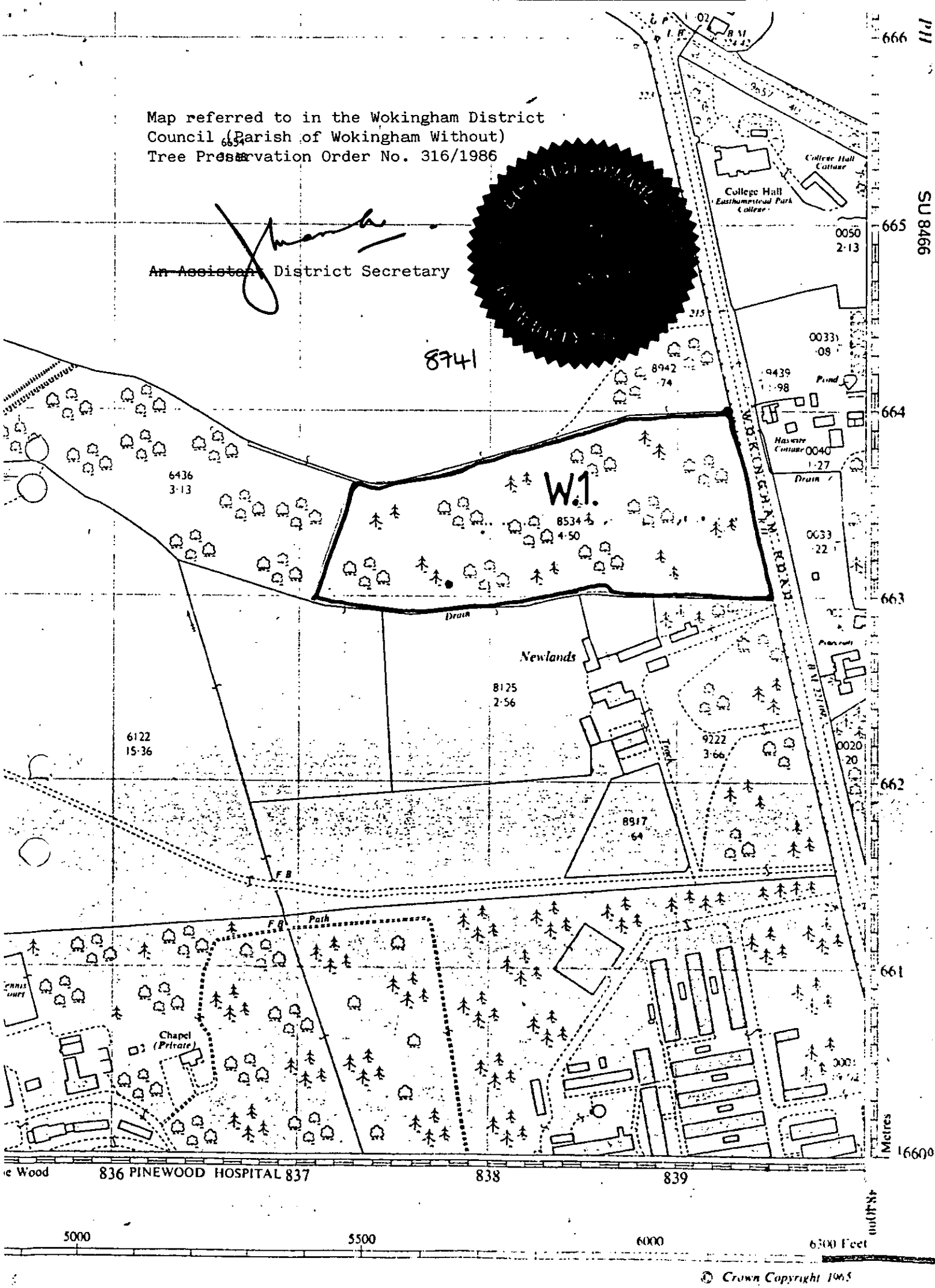

© Crown Copyright 1965