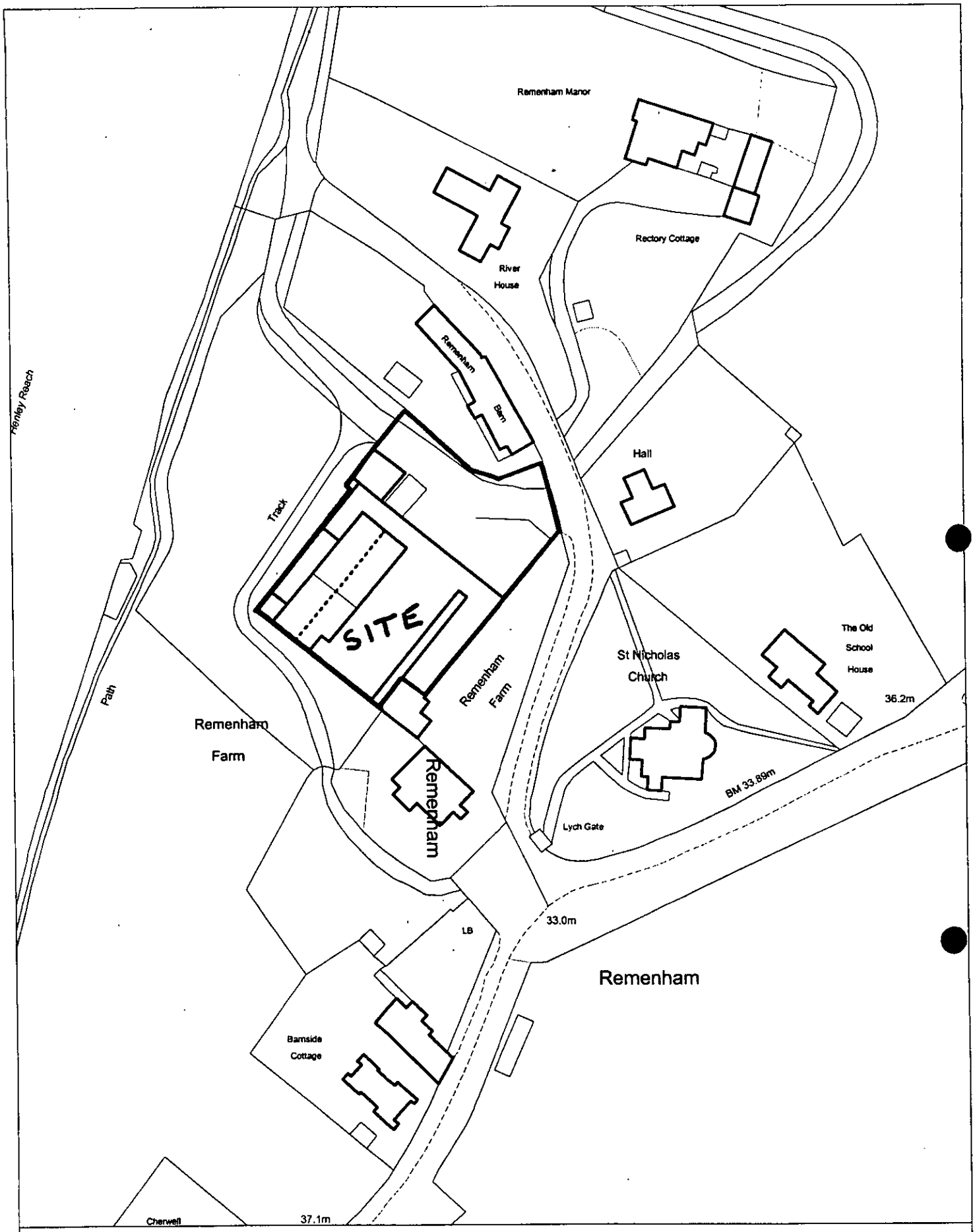

Site Plan, Scale: 1 to 1250

This copy has been produced specifically for the map return scheme purposes only. No further copies may be made.

This map is reproduced from Ordnance Survey material with the permission of Ordnance Survey on behalf of the Controller of HMSO Office. © Crown Copyright. Wokingham District Council, Licence No. 100018388

Date: 6 October 2004

N
W E
S

Location of Planning Application - O/2002/7867 & 7868

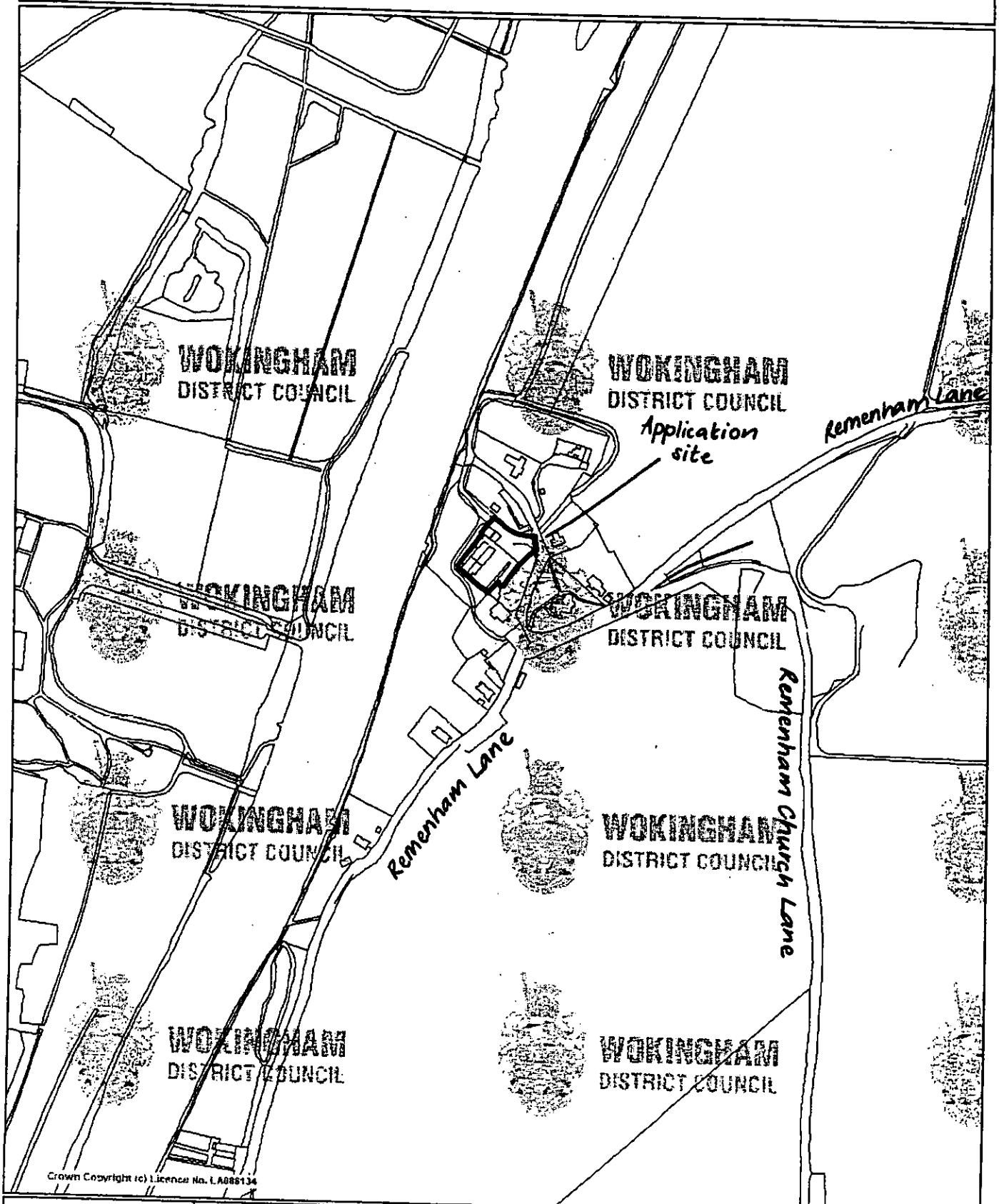

WOKINGHAM DISTRICT COUNCIL

This map is based upon Ordnance Survey material with the permission of Ordnance Survey on behalf of the Controller of HMSO. (c) Crown Copyright. Unauthorised reproduction infringes Crown Copyright and may lead to prosecution or civil proceedings.

Wokingham District Council Licence Number LA088134.

Scale 1/5000

N
W E
S

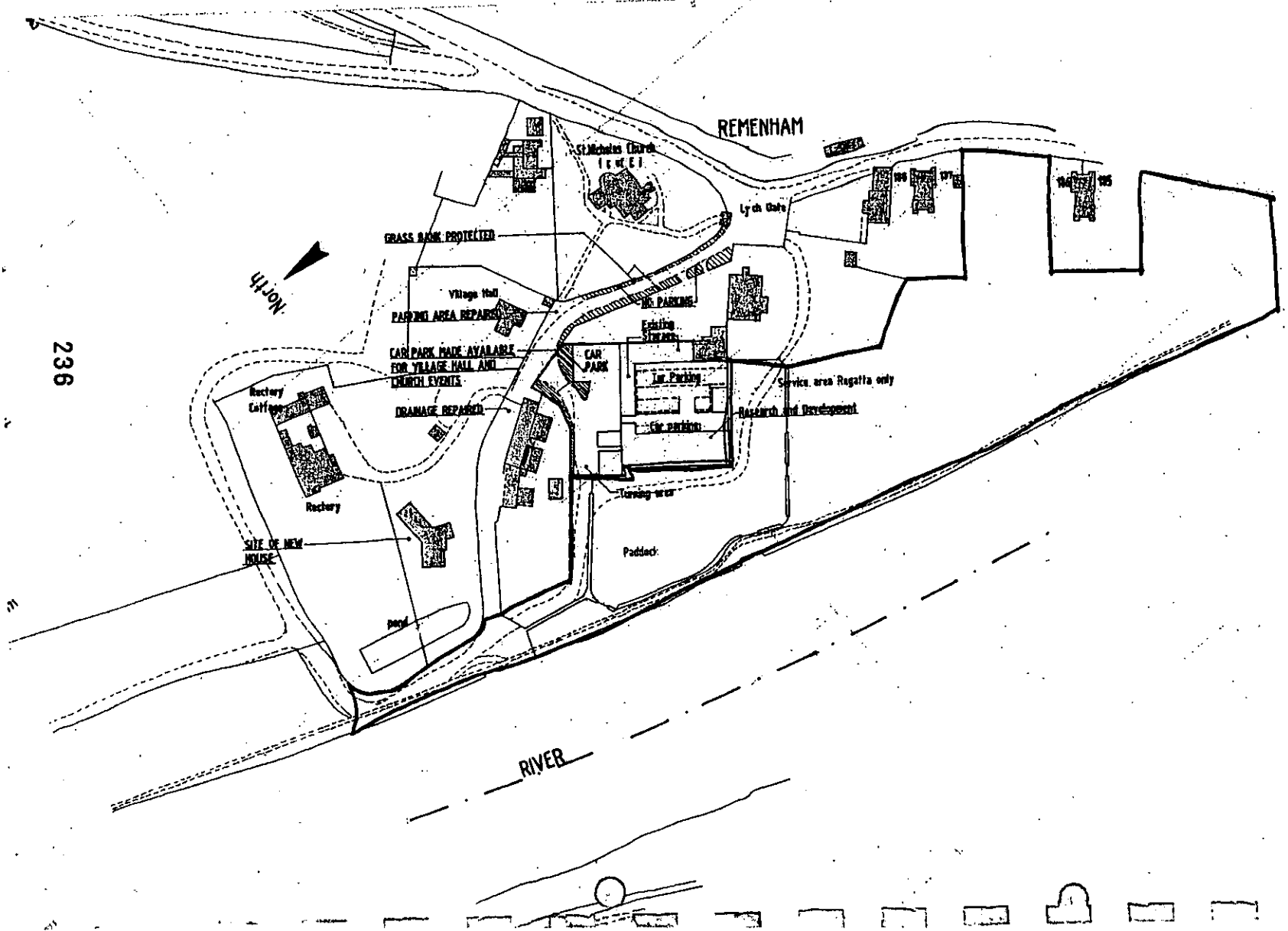

24.OCT.2002 7863

REV E Title block amended	Oct 98
REV D Car parking revised and entrance revised	Nov. 98
REV C additional information added and grid	Aug 98
REV B additional information	July 98
REV A additional information added	July 98

PROPOSED ALTERATIONS TO REMENHAM FARM REMENHAM

FOR:
T. A. COPAS TRUST

SCHEME PROPOSALS
Site Plan

1:1250	July 98	
CRF	12	E

JAMES SMITH ASSOCIATES
CHARTERED ARCHITECTS
TAVISTOCK HOUSE WALTHAM ROAD
WOODLANDS PARK MAIDENHEAD
BERKSHIRE SL6 3NH
TEL:01628 828261-4 FAX:01628 828120

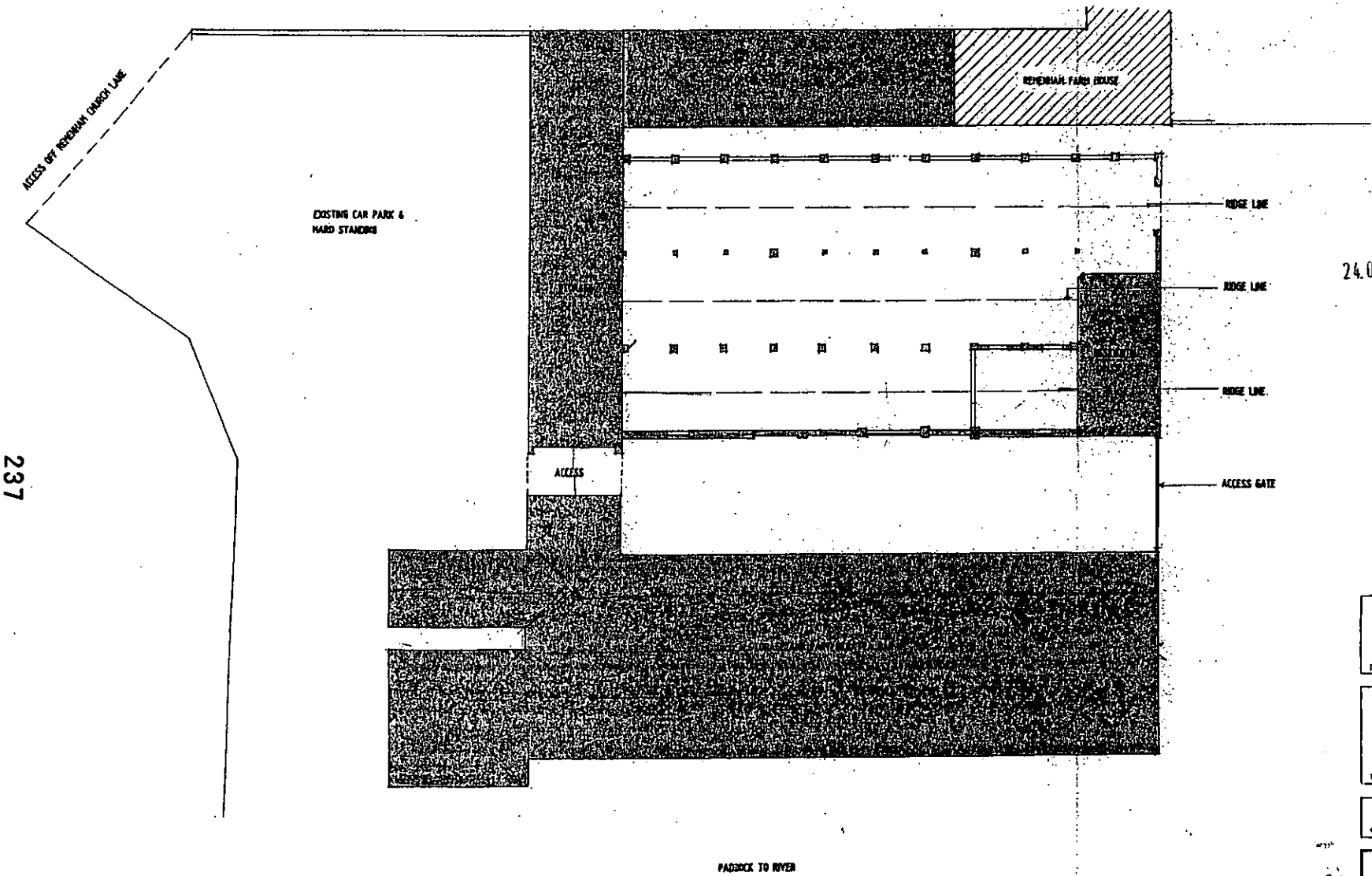

24.OCT.2002 7868

PROPOSED ALTERATIONS TO
REMENHAM FARM
REMENHAM

project :

Scheme Proposals
EXISTING FLOOR PLAN

title :

client : T. A. COPAS TRUST

jsa
james smith associates
Isolstock house wellham road
woodlands park maidenhead
berkshire sl6 3nh
tel 01628 628341-4
fax 01628 628120
jsaarchitects@compuserve.com

drawn :	
date :	Oct. 00
scale :	1:200
project :	CRF
dwg no./ rev :	18

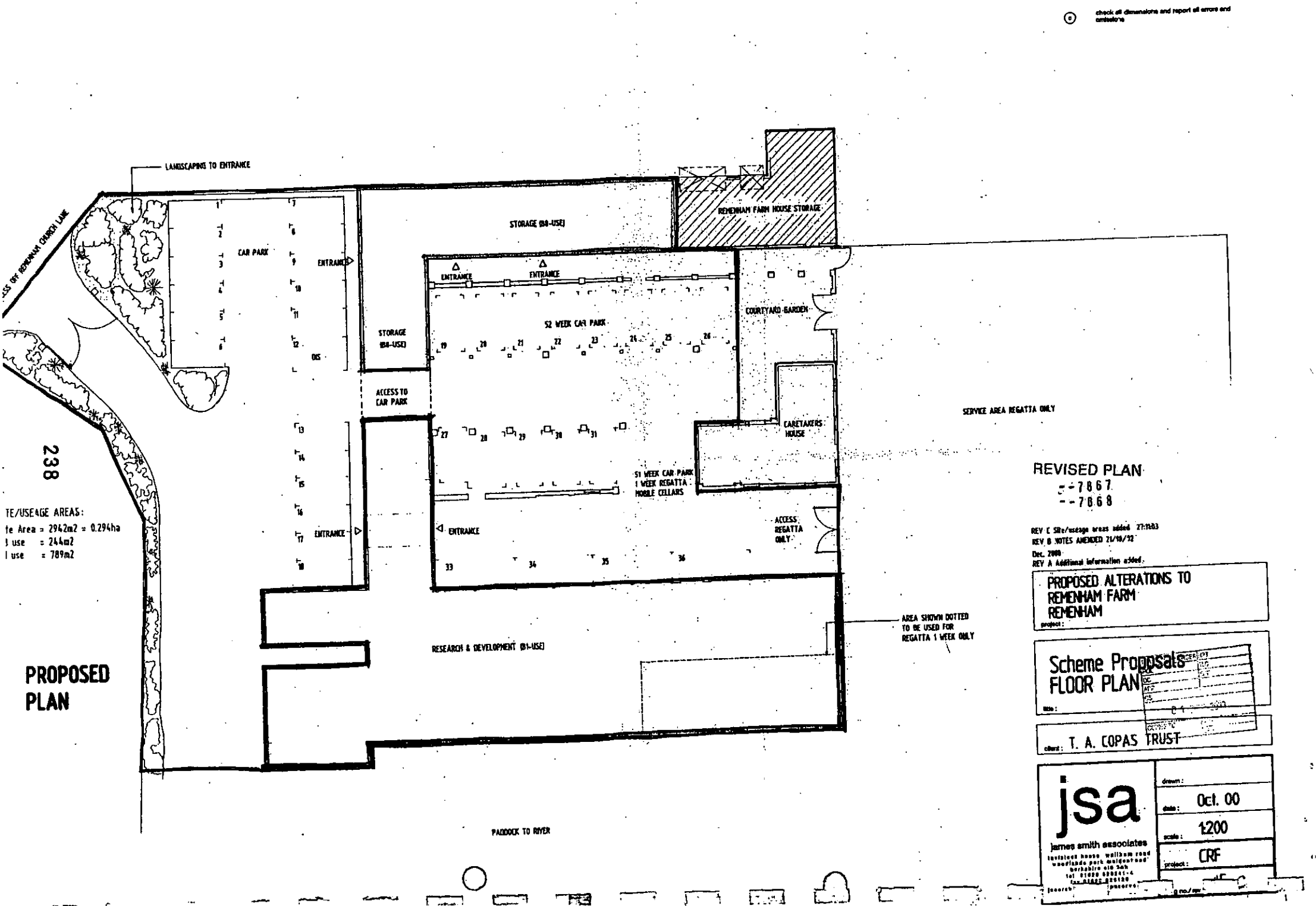

check all dimensions and report all errors and omissions
LANDSCAPING TO ENTRANCE
CAR PARK
ENTRANCE
STORAGE (B8-USE)
REMENHAM FARM HOUSE STORAGE
52 WEEK CAR PARK
COURTYARD GARDEN
ACCESS TO CAR PARK
CARETAKERS HOUSE
SERVICE AREA REGATTA ONLY
51 WEEK CAR PARK
1 WEEK REGATTA
MOBILE CELLARS
ACCESS REGATTA ONLY
RESEARCH & DEVELOPMENT (B1-USE)
AREA SHOWN DOTTED TO BE USED FOR REGATTA 1 WEEK ONLY
PADDOCK TO RIVER
TE/USEAGE AREAS:
te Area = 2942m2 = 0.294ha
3 use = 244m2
1 use = 789m2
PROPOSED PLAN
238
REVISED PLAN
-7867
-7868
REV C Site/useage areas added 27:11:03
REV B NOTES AMENDED 21/10/92
Dec. 2000
REV A Additional information added.
PROPOSED ALTERATIONS TO REMENHAM FARM REMENHAM
project:
Scheme Proposals FLOOR PLAN
title:
client: T. A. COPAS TRUST
jsa
james smith associates
drawn:
date: Oct. 00
scale: 1:200
project: CRF

check all dimensions and report all errors and omissions

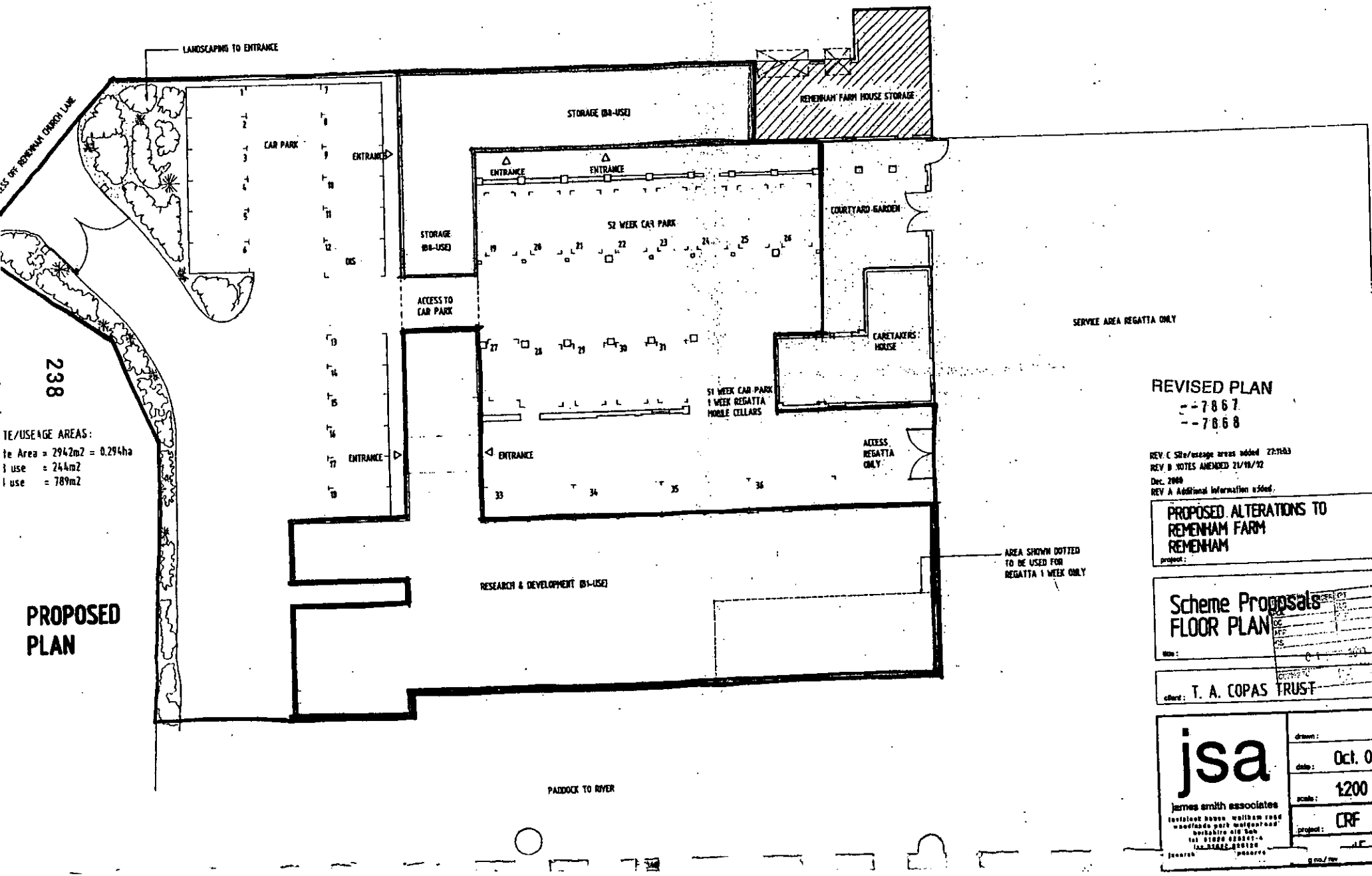

238

TE/USE AGE AREAS:
te Area = 2942m2 = 0.294ha
1 use = 244m2
l use = 789m2

PROPOSED PLAN

REVISED PLAN
- - 7867
- - 7868

REV C Site/useage areas added 23.11.93
REV B NOTES AMENDED 21/10/92
Dec. 2000
REV A Additional information added.

PROPOSED ALTERATIONS TO
REMENHAM FARM
REMENHAM
project:

Scheme Proposals
FLOOR PLAN
title:

client: T. A. COPAS TRUST

jsa
james smith associates
[illegible]

drawn:
date: Oct. 00
scale: 1:200
project: CRF

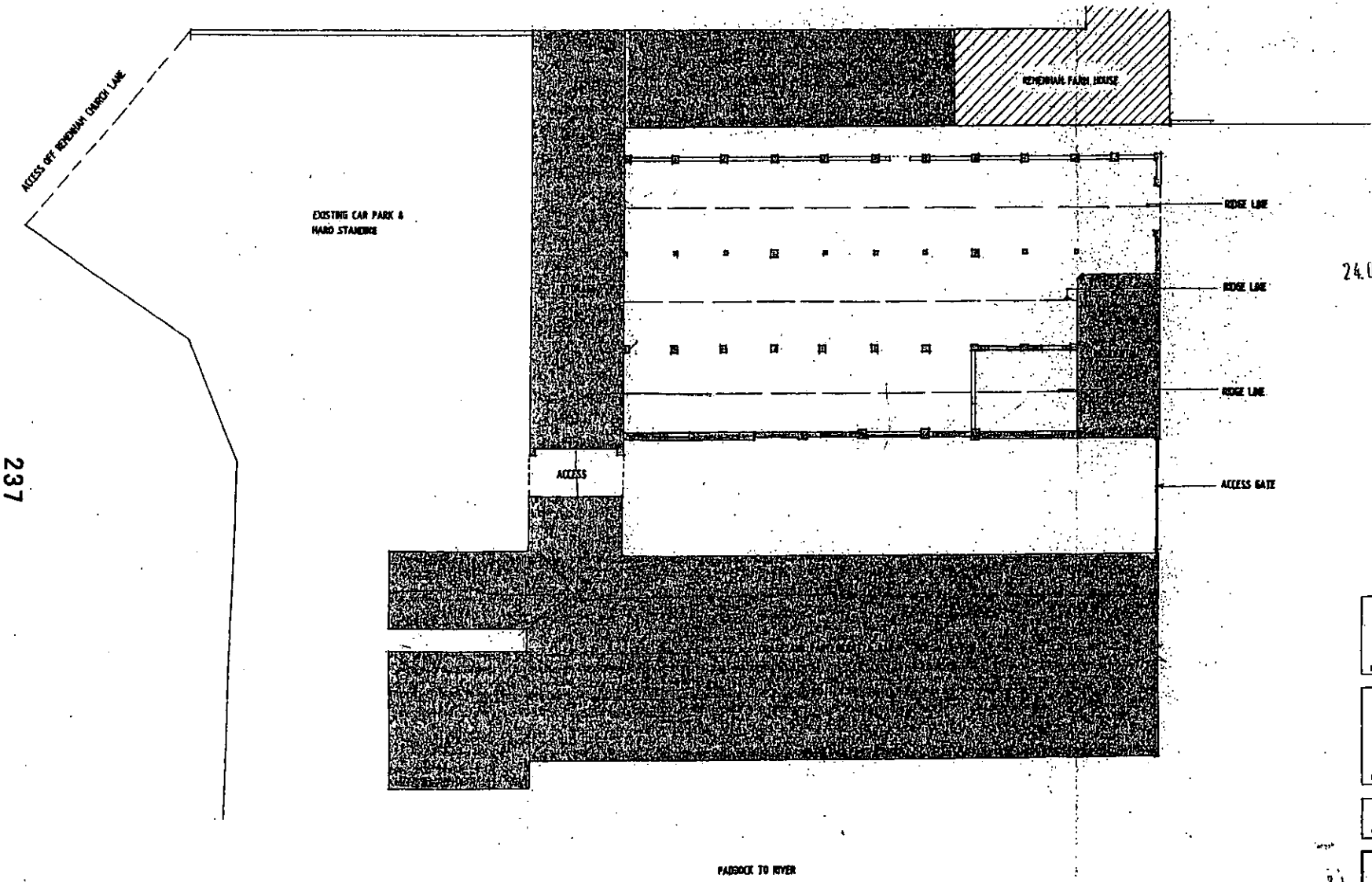

24.OCT.2002 7868

237

PROPOSED ALTERATIONS TO
REMENHAM FARM
REMENHAM
project :

Scheme Proposals
EXISTING FLOOR PLAN
title :

client : T. A. COPAS TRUST

jsa
james smith associates
tavistock house wellham road
woodlands park maidenhead
berkshire sl6 3ah
tel 01628 628241-4
fax 01628 628139
jsarchitects@compuserve.com

drawn :
date : Oct. 00
scale : 1:200
project : CRF
dwg no/rev : 18

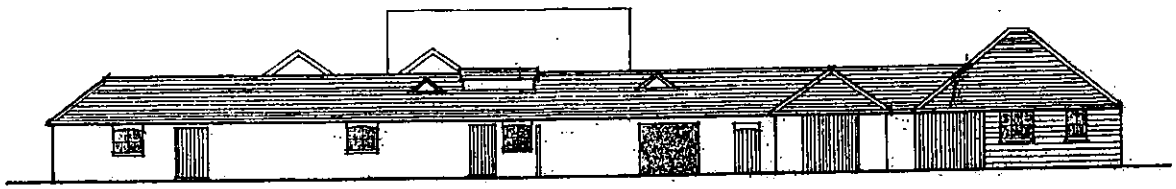

SIDE ELEVATION

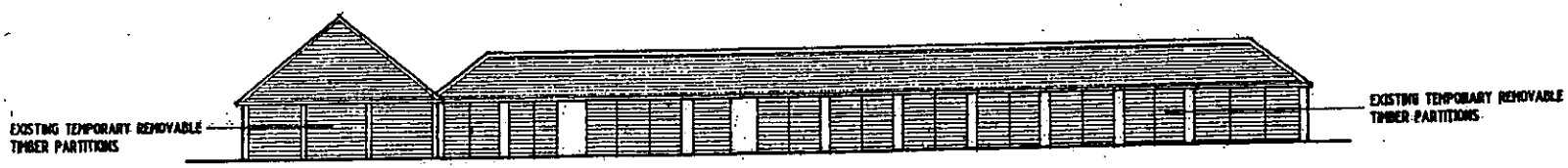

FRONT (RIVER) ELEVATION

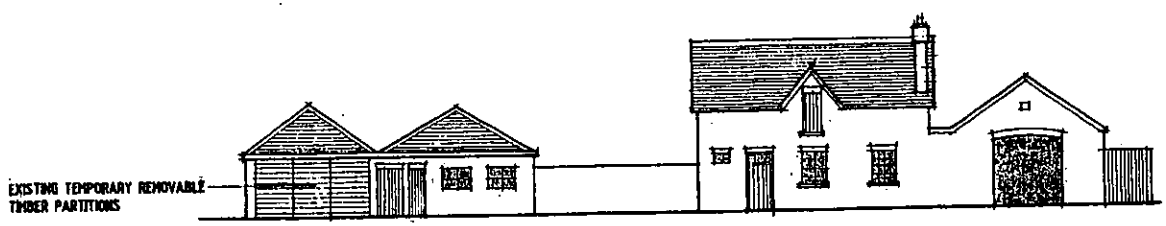

SIDE ELEVATION

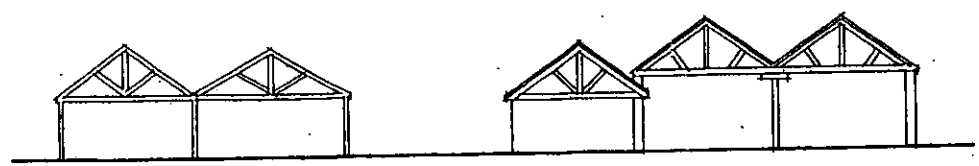

SECTION

EXISTING ELEVATIONS

24.OCT.2002 7863

REV C	TITLE BLOCK AMENDED	OCT 00
REV B	GENERAL REVISIONS	JUL 98
REV A	GENERAL REVISIONS	JUN 98

PROPOSED ALTERATIONS TO
REMENHAM FARM
REMENHAM

FOR
T. A. COPAS TRUST

SCHEME PROPOSALS
Existing Elevations

1:200	JUN 98	
CRF	11	

JAMES SMITH
ASSOCIATES
CHARTERED ARCHITECTS

TAVISTOCK HOUSE WALTHAM ROAD
WOODLANDS PARK MAIDENHEAD
BERKSHIRE SL6 3NH
TEL:01628 820241-4 FAX:01628 629138

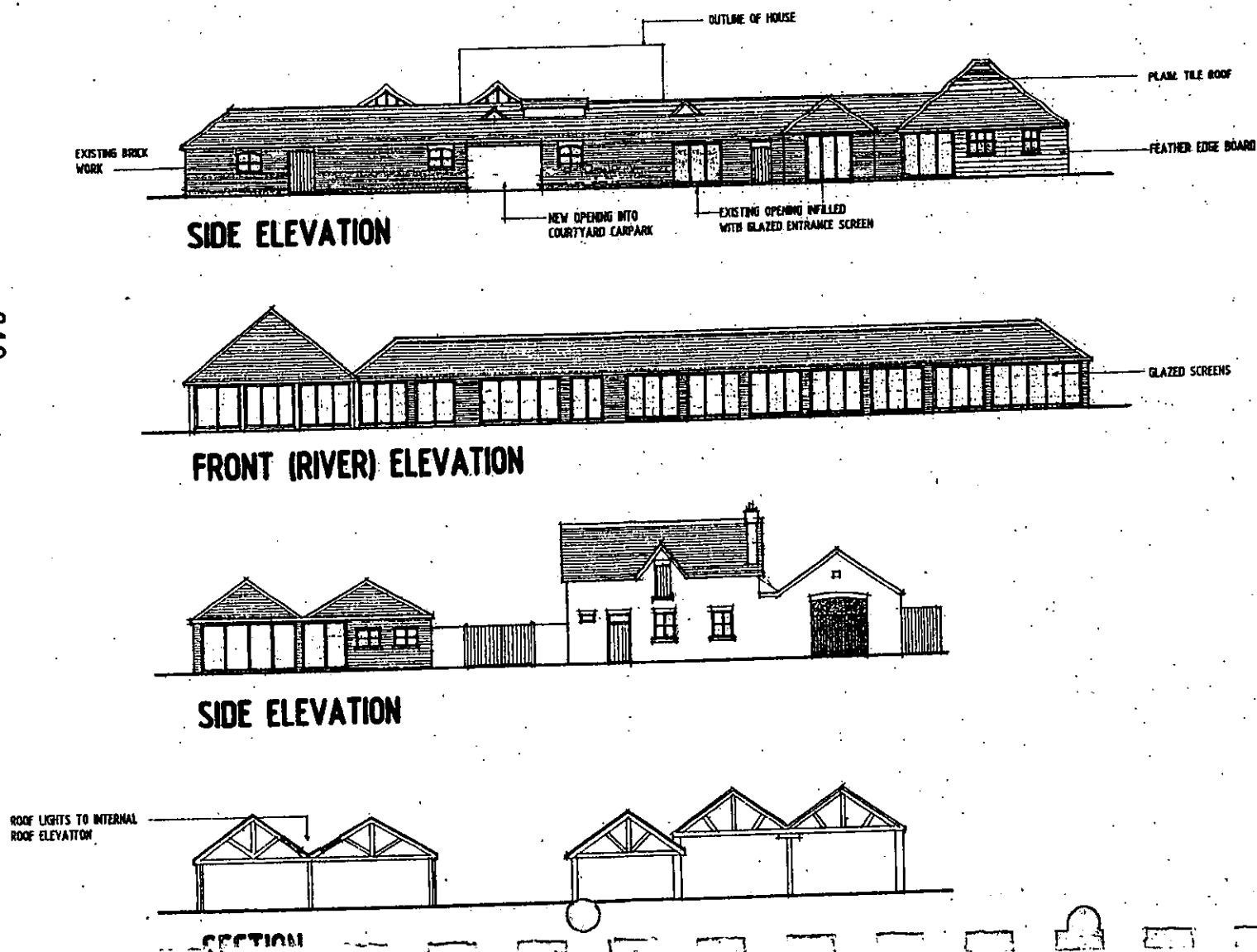

24.OCT.2002 7863

REV B Glazed screens added 2002
REV A NOTES ADDED 04/12/2000

PROPOSED ALTERATIONS TO
REMENHAM FARM
REMENHAM

FOR
T. A. COPAS TRUST

SCHEME PROPOSALS
Elevation

1:200	OCT 2000	
CRF	16	B

JAMES SMITH
ASSOCIATES
CHARTERED ARCHITECTS
TAVISTOCK HOUSE WALTHAM ROAD
WOODLANDS PARK MAIDENHEAD
BERKSHIRE SL6 3NH
TEL: 01628 635241-4 FAX: 01628 636130

24.OCT.2002 7863



SIDE (INSIDE COURTYARD) ELEVATION

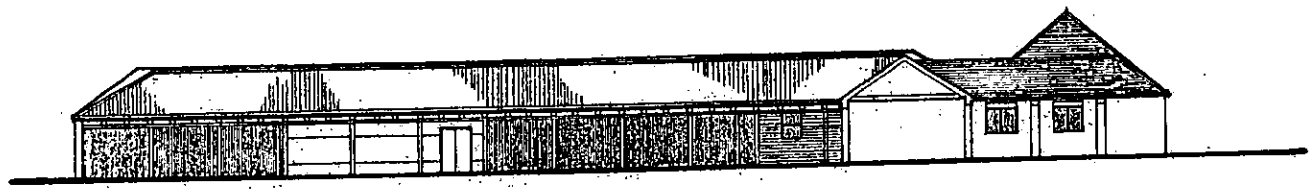

REAR (RIVER) COURTYARD ELEVATION

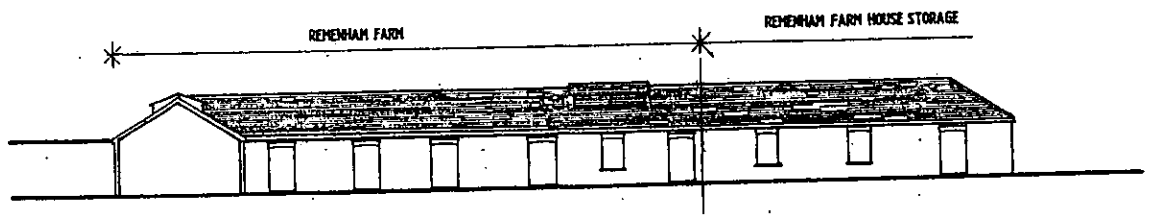

REAR (SOUTH-EAST) COURTYARD ELEVATION



FRONT (NORTH-WEST) ELEVATION

241

Dec 2000
REV A Additional elevation added and alterations to rear (S.E.) elevation

project: PROPOSED ALTERATIONS TO REMENHAM FARM REMENHAM

title: SCHEME PROPOSALS Existing Elevations

client: T. A. COPAS TRUST

jsa
james smith associates
tavistock house, witham road
woodlands park maidenhead
berkshire sl6 3nb
tel 01628 626641-4
fax 01628 628120
jsaarchitects@compuserve.com

drawn:
date: Oct 2000
scale: 1:200
project: CRF
dwg no./ rev: 14 A

24 OCT 2002 7868

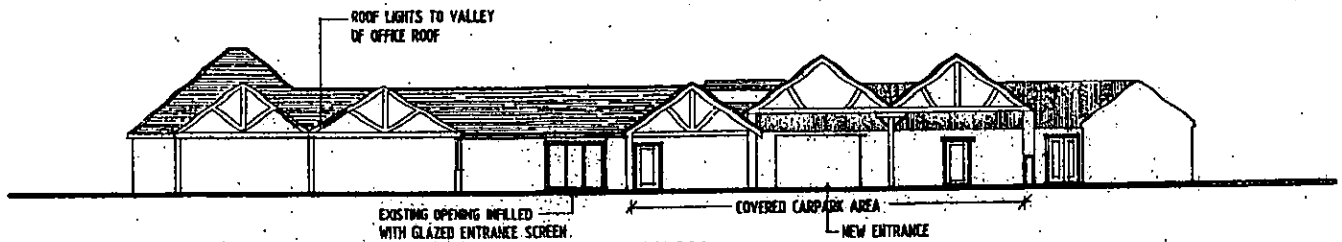

SIDE (INSIDE COURTYARD) ELEVATION

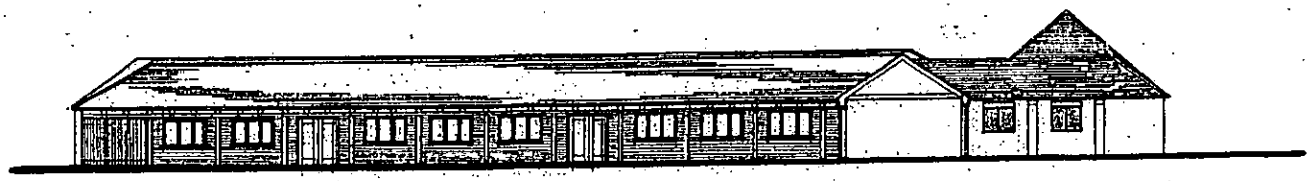

REAR (RIVER) COURTYARD ELEVATION

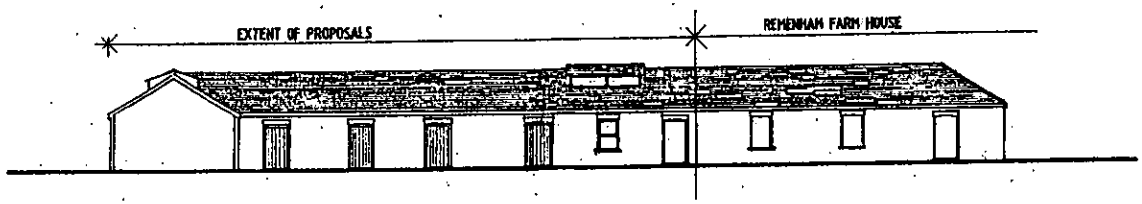

REAR (SOUTH-EAST) COURTYARD ELEVATION

REV B ELEVATIONS AMENDED 21/10/02.
REV A NOTES ADDED 04/12/2000.

project: PROPOSED ALTERATIONS TO REMENHAM FARM. REMENHAM

title: SCHEME PROPOSALS ELEVATIONS

client: T. A. COPAS TRUST

jsa
james smith associates
tavistock house waltham road
woodlands park maidenhead
berkshire sl6 3nh
tel 01628-626241-4
fax 01628 626128
jsa@jsaarchitects@compuserve.com

drawn:	
date:	Oct 2000
scale:	1:200
project:	CRF
dwg/rev:	17 B

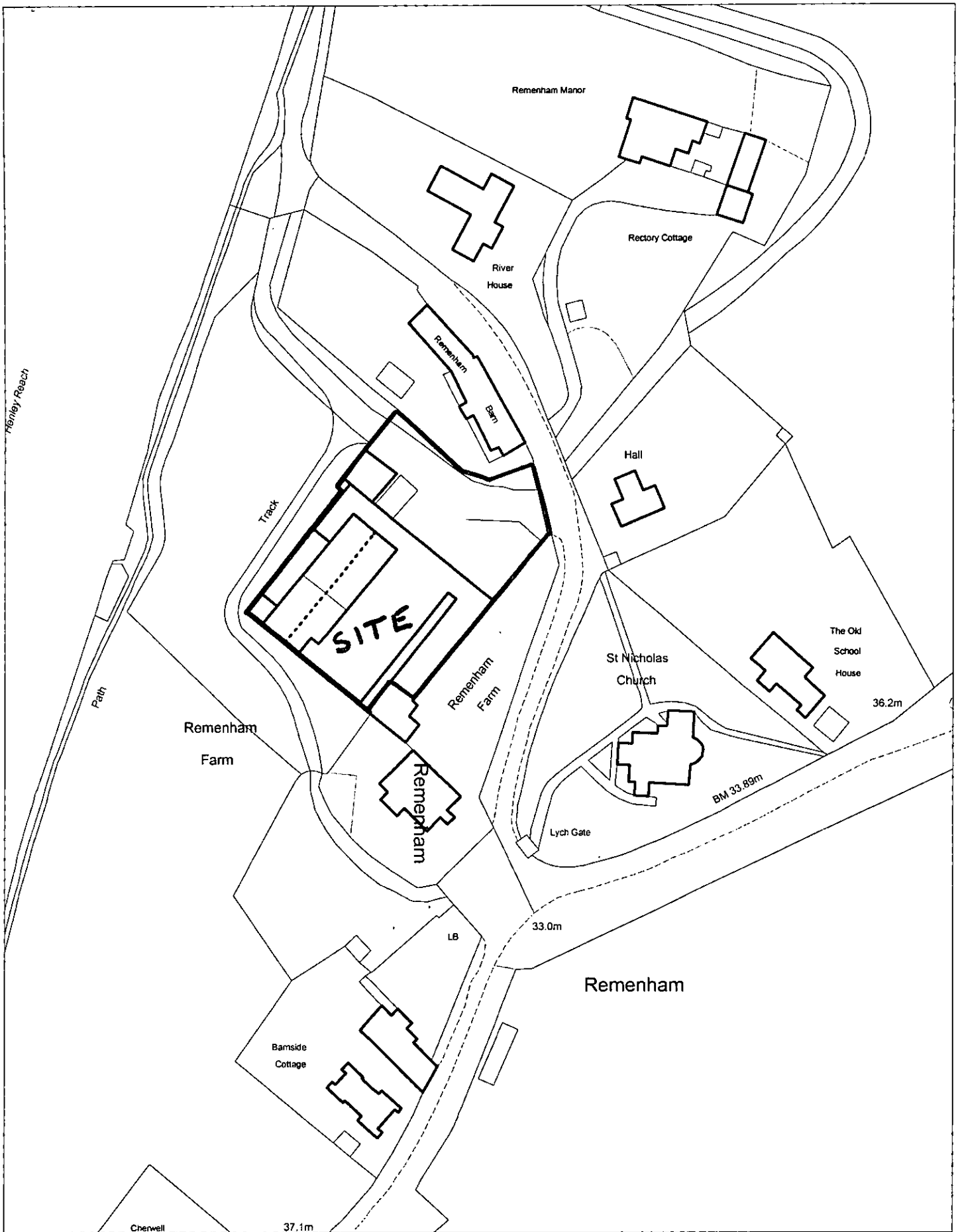

Site Plan, Scale: 1 to 1250

This copy has been produced specifically for the map return scheme purposes only. No further copies may be made.

This map is reproduced from Ordnance Survey material with the permission of Ordnance Survey on behalf of the Controller of HMSO Office. © Crown Copyright. Wokingham District Council, Licence No. 100018388

Date: 6 October 2004

N
W E
S