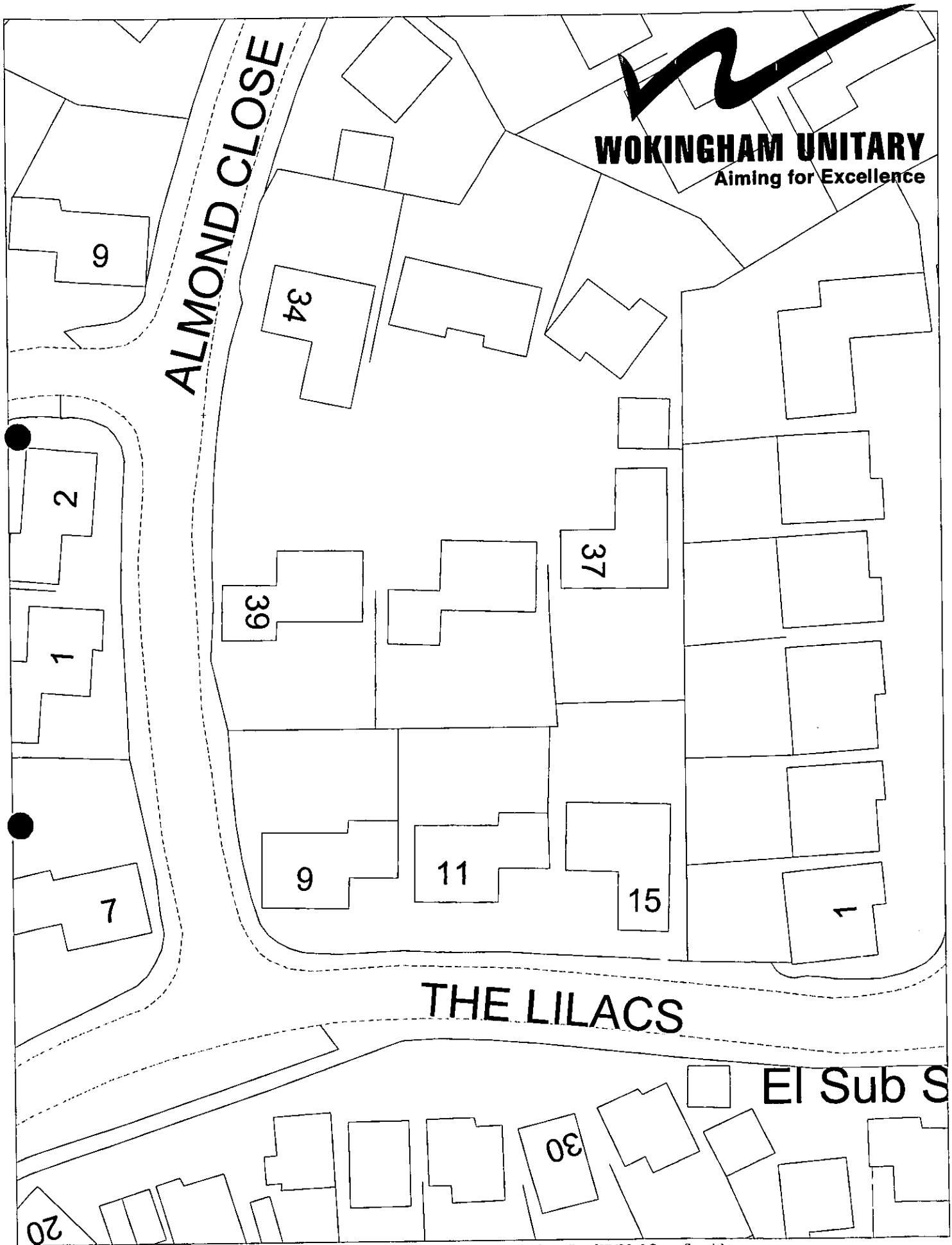

This map is based upon Ordnance Survey material with the permission of Ordnance Survey on behalf of the Controller of HMSO. © Crown Copyright.
Unauthorised reproduction infringes Crown Copyright and may lead to prosecution or civil proceedings.Wokingham District Council Licence LA086134

Central Support, Wokingham District Council.
17 December 2002

Scale: 1 : 500

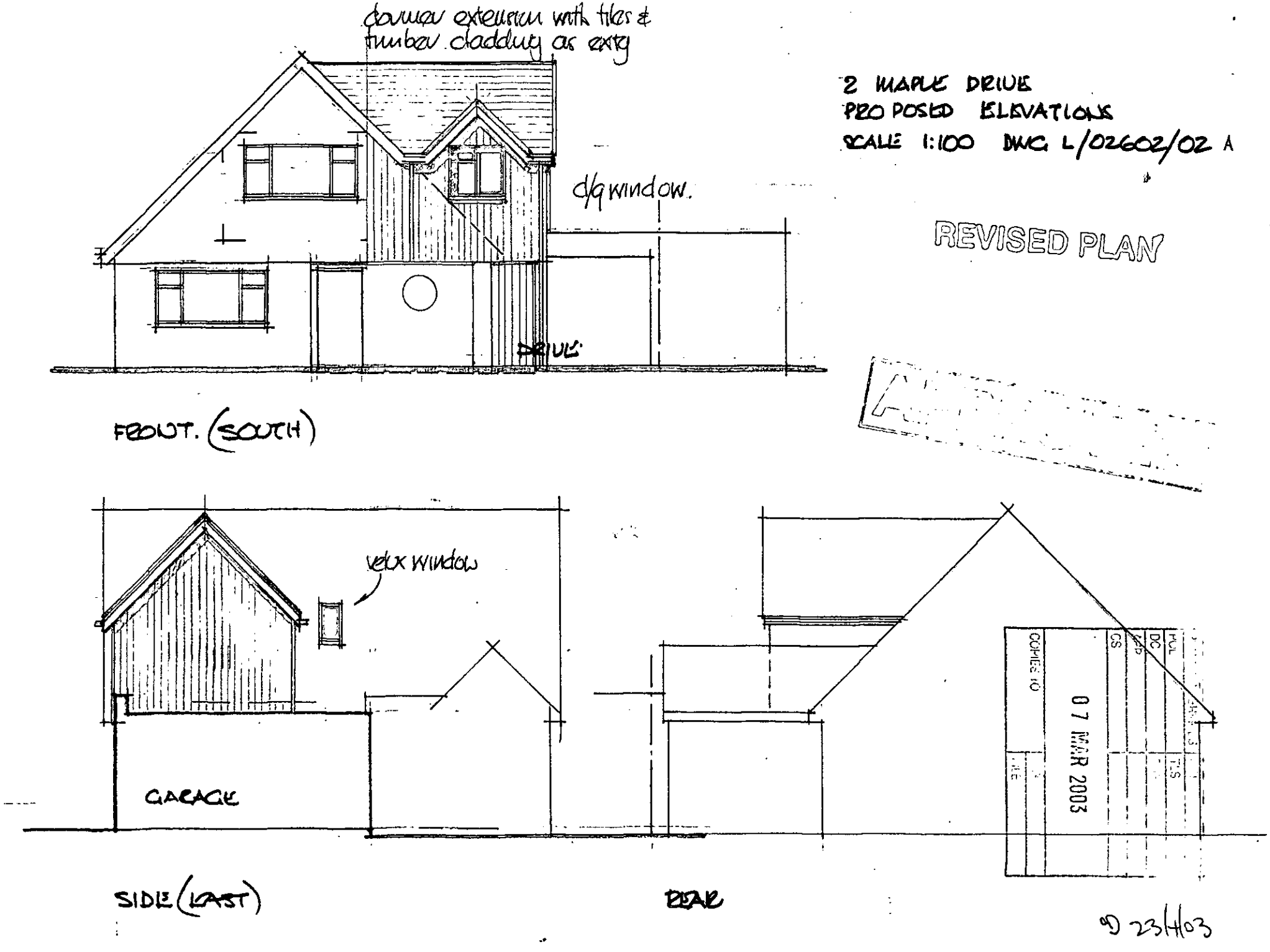

dormer extension with tiles & timber cladding as extg
d/g window.
DRIVE
FRONT. (SOUTH)
2 MAPLE DRIVE
PROPOSED ELEVATIONS
SCALE 1:100 DWG L/02602/02 A
REVISED PLAN
velux window
GARAGE
SIDE (EAST)
REAR
07 MAR 2003
POL
DC
CS
COPIES TO
23/4/03

REVISED PLAN

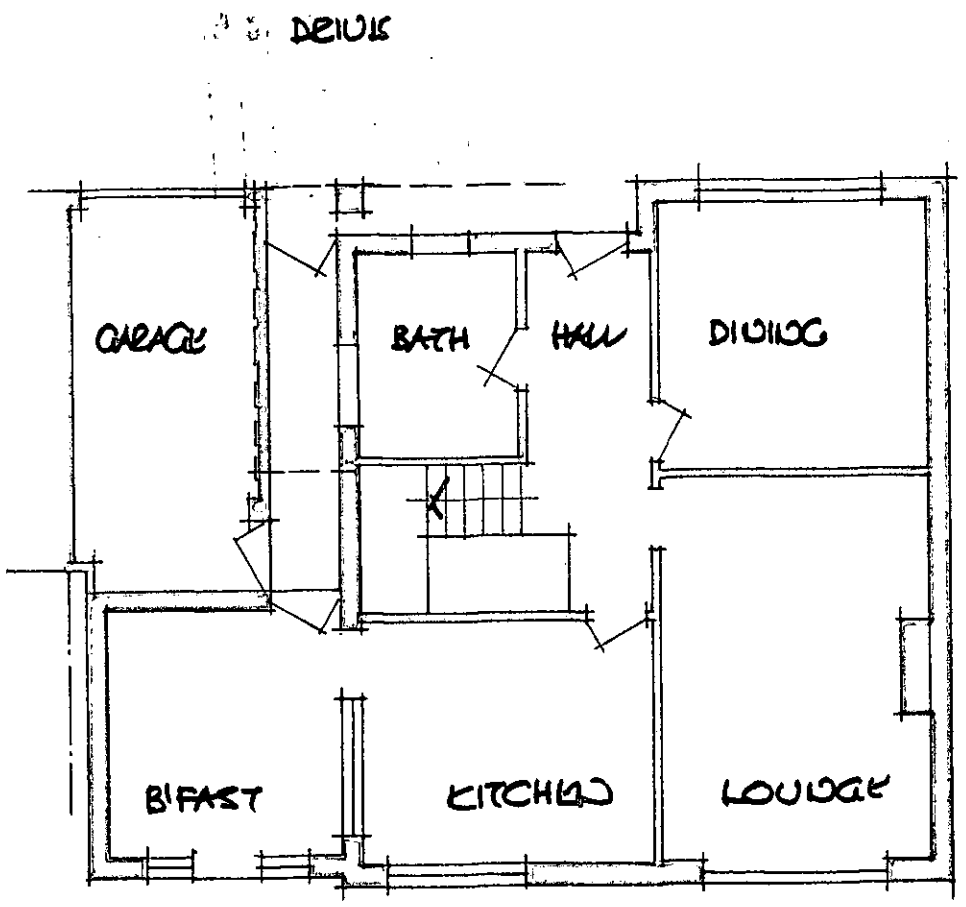

GROUND FLOOR.

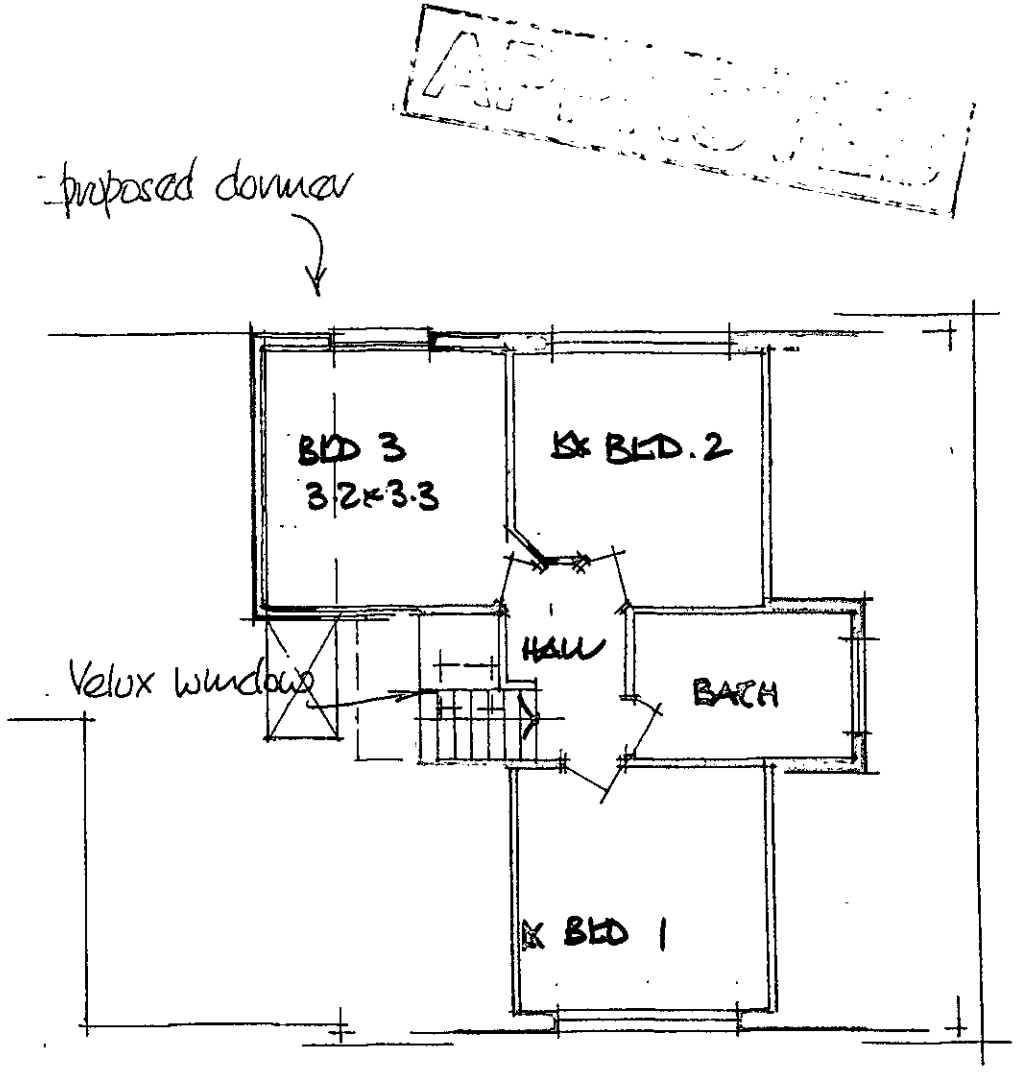

FIRST FLOOR PROPOSALS

23/4/03.

2 MAPLE DR CROWTHORNE

SCALE 1:100 DWG No: L/02602/01. A

09 DEC 2002 8166

dormer extension with tiles & timber cladding as exg

2 MAPLE DRIVE
PROPOSED ELEVATIONS
SCALE 1:100 DWG L/02602/02

d/g window.

25°

2m

1m

patio door - as the rear on higher level than No 2?

11m

DRIVE

FRONT. (SOUTH)

SUPERSEDED

velux window

h/level window

GARAGE

SIDE (EAST)

REAR

SUPERSEDED

DRIVE

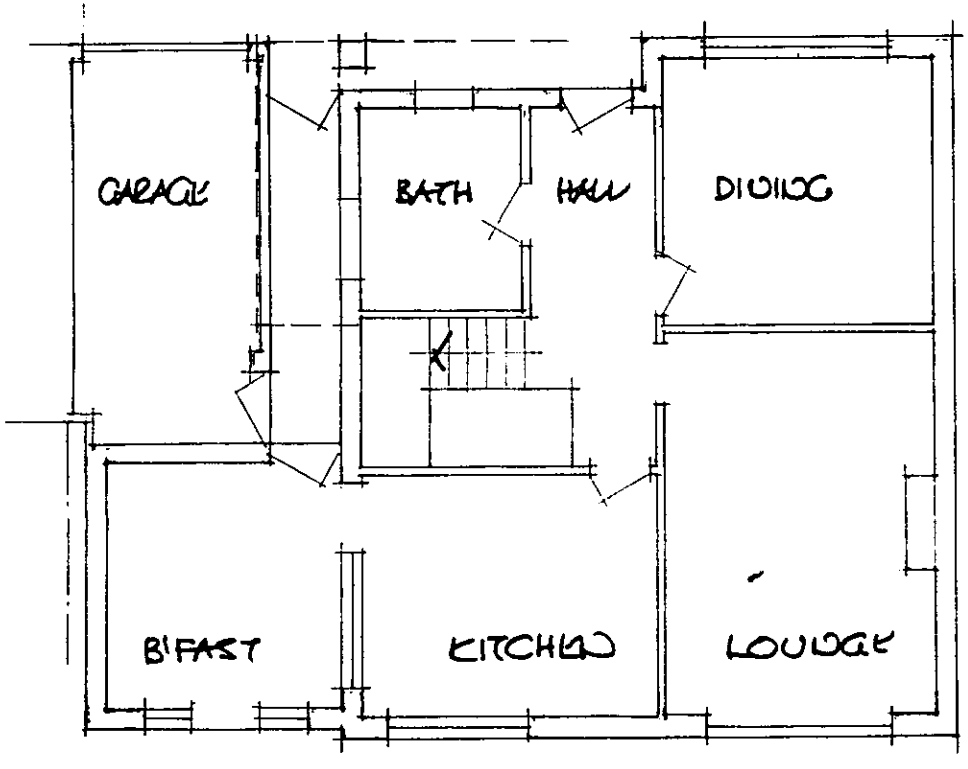

GROUND FLOOR.

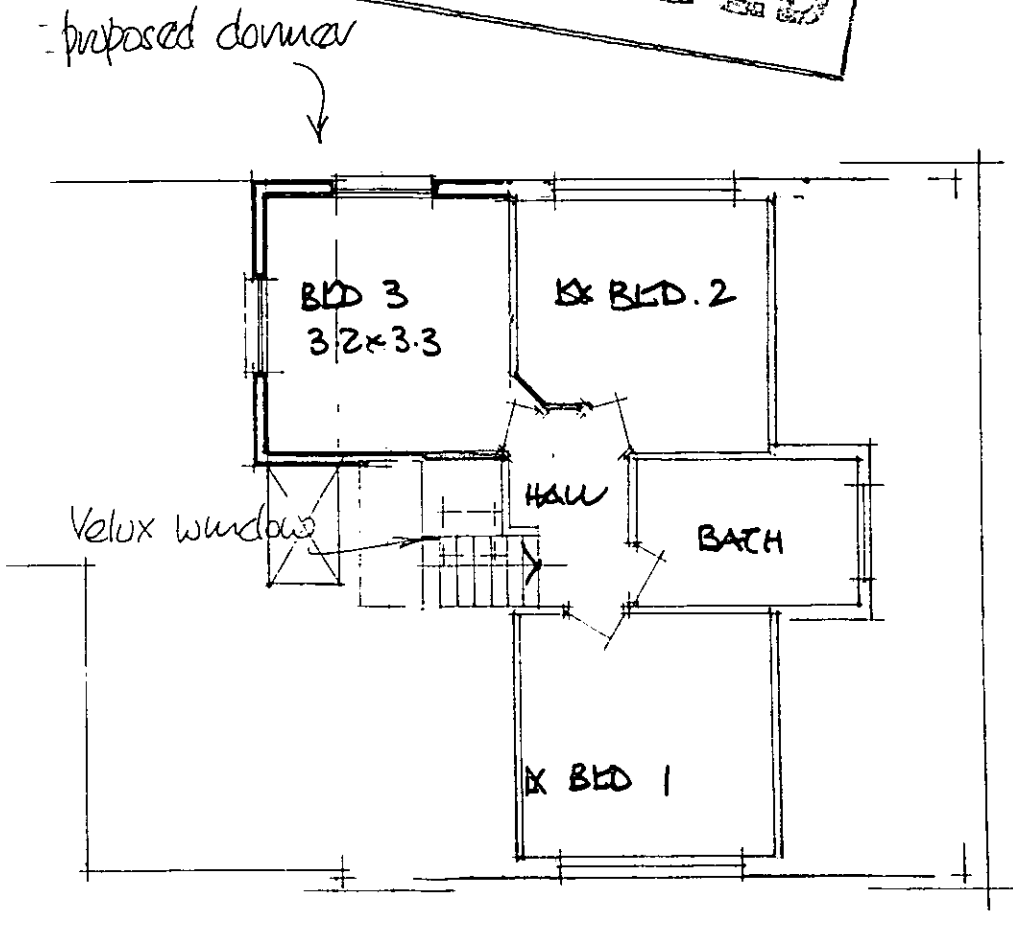

FIRST FLOOR PROPOSALS

2 MAPLE DR CROWTHORNE

SCALE 1:100 DWG N: L/02602/01.

09.DEC.... 8166

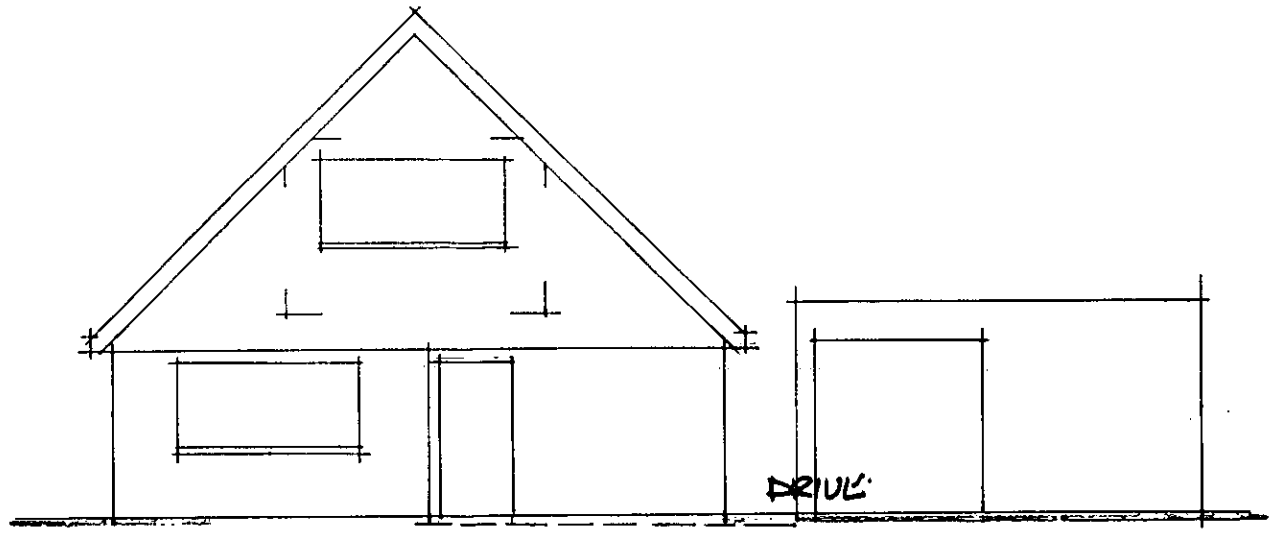

FRONT. (SOUTH)

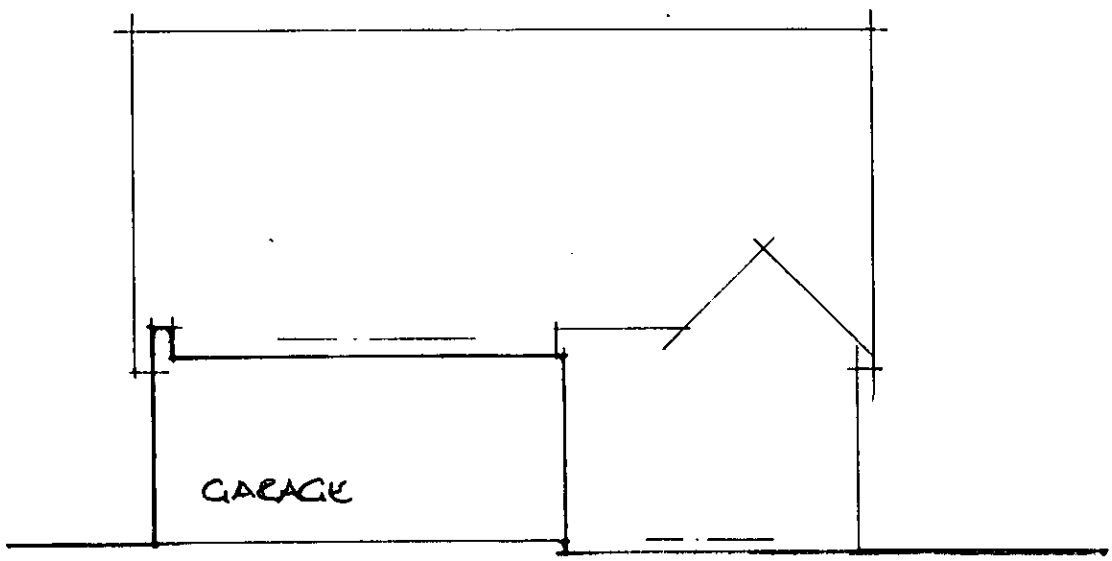

SIDE (EAST)

2 MAPLE DR.
IX ELEVATIONS 1:100.

9918

09.DEC.2002

09. DEC. 2002 8166

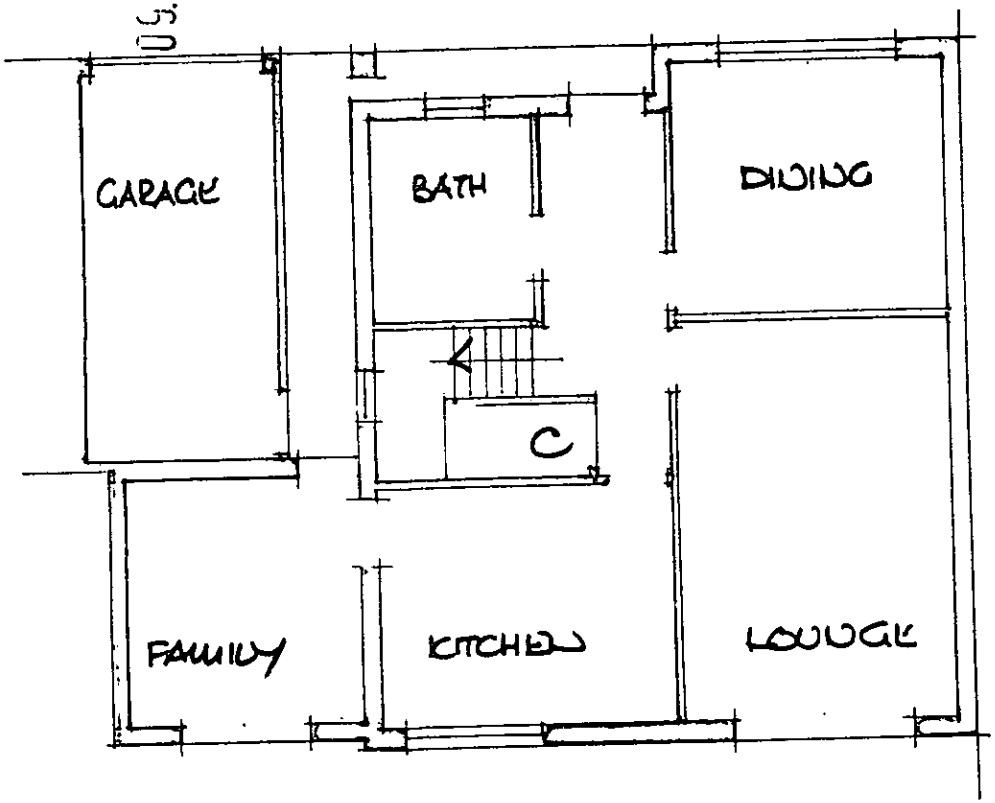

GROUND FLOOR

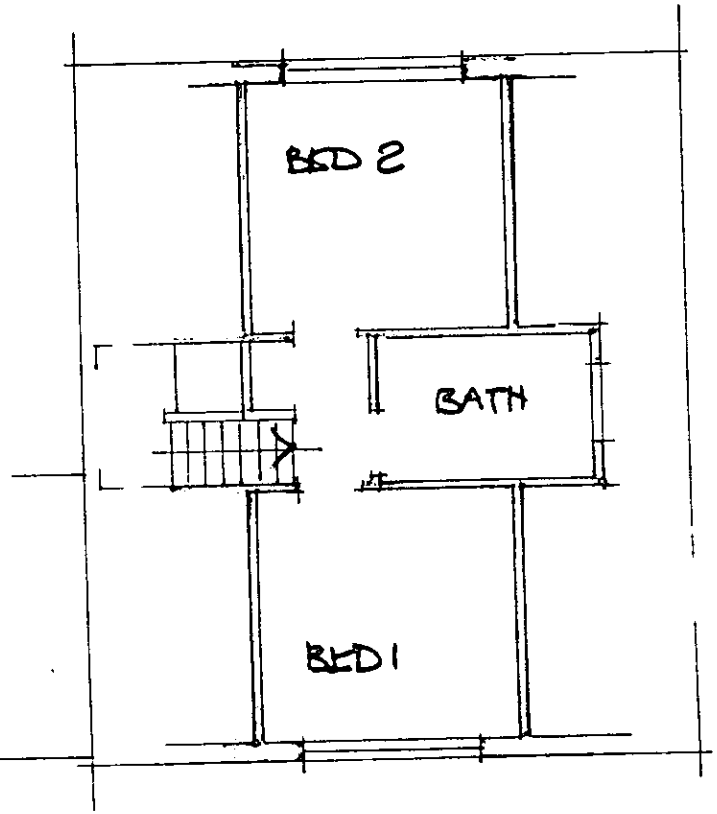

FIRST FLOOR

EXTG FLOOR PLANS 1:100
2 MAPLE DRIVE



Site Plan, Scale: 1 to 500



This map is based upon Ordnance Survey material with the permission of Ordnance Survey on behalf of the Controller of HMSO. © Crown Copyright. Unauthorised reproduction infringes Crown Copyright and may lead to prosecution or civil proceedings.Wokingham District Council Licence LA086134

Development Control,Wokingham District Council.
10 December 2002

Scale: 1 : 1250

N
W E
S