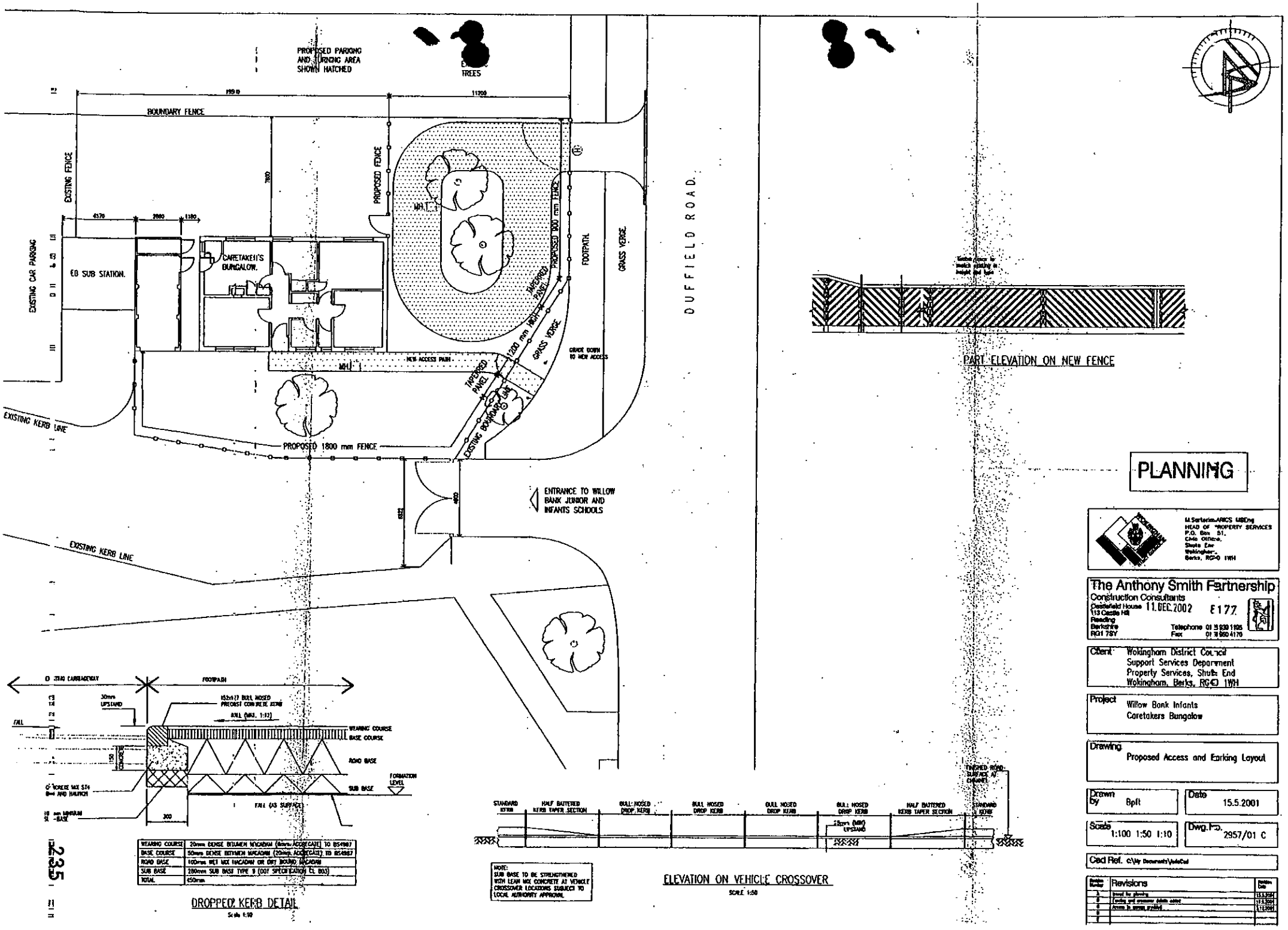
PROPOSED PARKING AND TURNING AREA SHOWN HATCHED
TREES
BOUNDARY FENCE
EXISTING FENCE
PROPOSED FENCE
EXISTING CAR PARKING
EB SUB STATION.
CARETAKER'S BUNGALOW.
MH
NEW ACCESS PATH
PROPOSED 900 mm FENCE
TAPERED PANEL
1200 mm HIGH
GRASS VERGE
FOOTPATH
GRASS VERGE
GRADE DOWN TO NEW ACCESS
DUFFIELD ROAD.
EXISTING KERB LINE
PROPOSED 1800 mm FENCE
EXISTING BOUNDARY LINE
ENTRANCE TO WILLOW BANK JUNIOR AND INFANTS SCHOOLS
EXISTING KERB LINE
PART ELEVATION ON NEW FENCE
PLANNING
M.Sartorius ARICS MBEng
HEAD OF PROPERTY SERVICES
P.O. Box 51,
Civic Offices,
Shute End
Wokingham,
Berks, RG40 1WH
The Anthony Smith Partnership
Construction Consultants
Castlefield House
113 Castle Hill
Reading
Berkshire
RG1 7SY
11.DEC.2002
E177
Telephone 01 8 930 1195
Fax 01 8 950 4170
Client Wokingham District Council
Support Services Department
Property Services, Shute End
Wokingham, Berks, RG40 1WH
Project Willow Bank Infants
Caretakers Bungalow
Drawing Proposed Access and Parking Layout
Drawn by Bpft
Date 15.5.2001
Scale 1:100 1:50 1:10
Dwg. No. 2957/01 C
Cad Ref. C:\My Documents\AutoCad
Revisions
STANDARD KERB
HALF BATTERED KERB TAPER SECTION
BULL NOSED DROP KERB
BULL NOSED DROP KERB
BULL NOSED DROP KERB
BULL NOSED DROP KERB
HALF BATTERED KERB TAPER SECTION
STANDARD KERB
FINISHED ROAD SURFACE AT CHANNEL
NOTE:
SUB BASE TO BE STRENGTHENED WITH LEAN MIX CONCRETE AT VEHICLE CROSSOVER LOCATIONS SUBJECT TO LOCAL AUTHORITY APPROVAL
ELEVATION ON VEHICLE CROSSOVER
SCALE 1:50
FOOTPATH
30mm UPSTAND
152x127 BULL NOSED PRECAST CONCRETE KERB
BULL (MIN. 1:12)
WEARING COURSE
BASE COURSE
ROAD BASE
SUB BASE
FORMATION LEVEL
FALL (AS SURFACE)
300
WEARING COURSE 20mm DENSE BITUMEN MACADAM (6mm ACCREGATE) TO BS4987
BASE COURSE 50mm DENSE BITUMEN MACADAM (20mm ACCREGATE) TO BS4987
ROAD BASE 100mm WET MIX MACADAM OR DRY BOUND MACADAM
SUB BASE 280mm SUB BASE TYPE 1 (DOT SPECIFICATION CL B03)
TOTAL 450mm
DROPPED KERB DETAIL
Scale 1:10

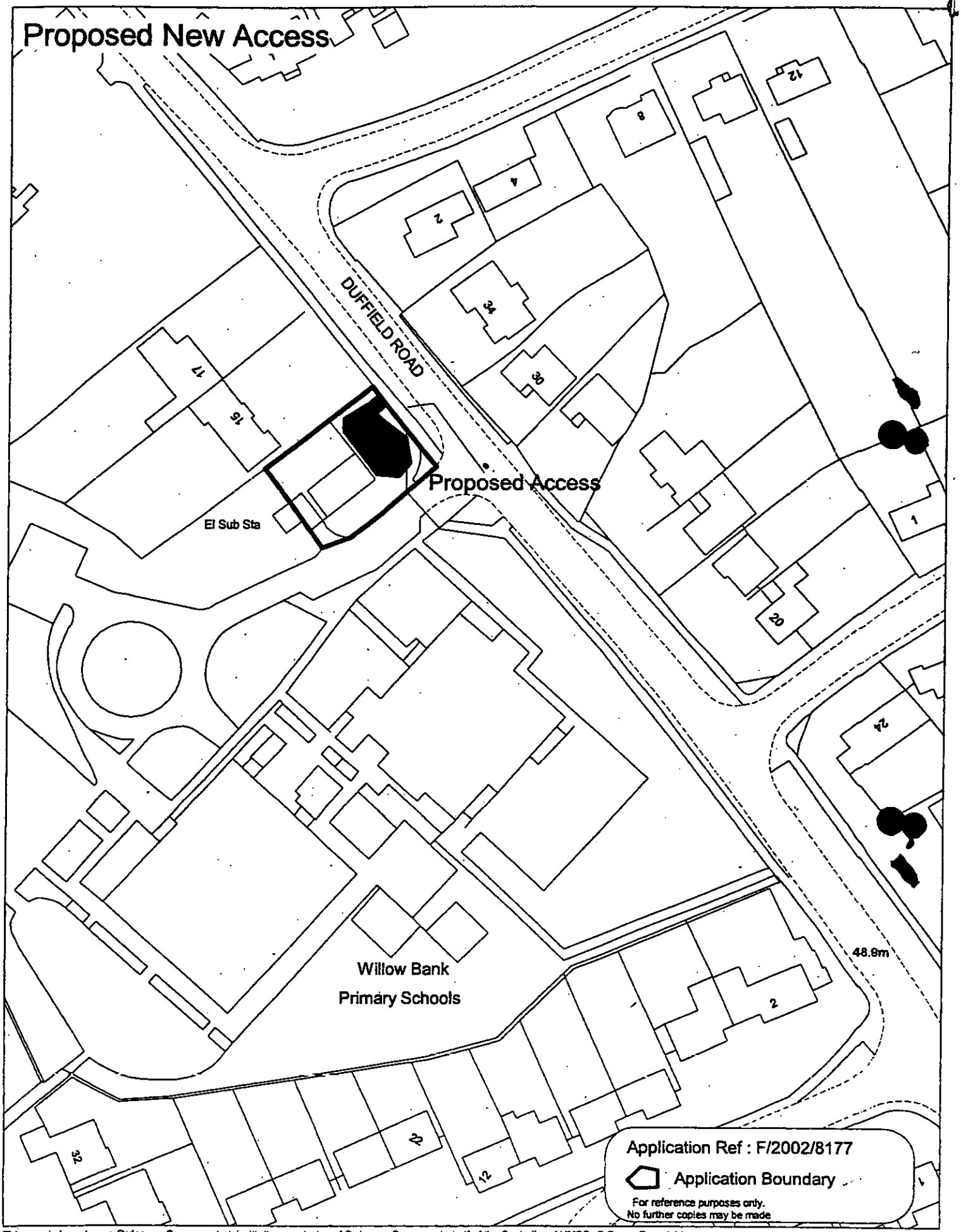

This map is based upon Ordnance Survey material with the permission of Ordnance Survey on behalf of the Controller of HMSO. © Crown Copyright.
Unauthorised reproduction infringes Crown Copyright and may lead to prosecution or civil proceedings.Wokingham District Council Licence LA086134

Development Control,Wokingham District Council.
5 February 2002

Scale: 1 : 934

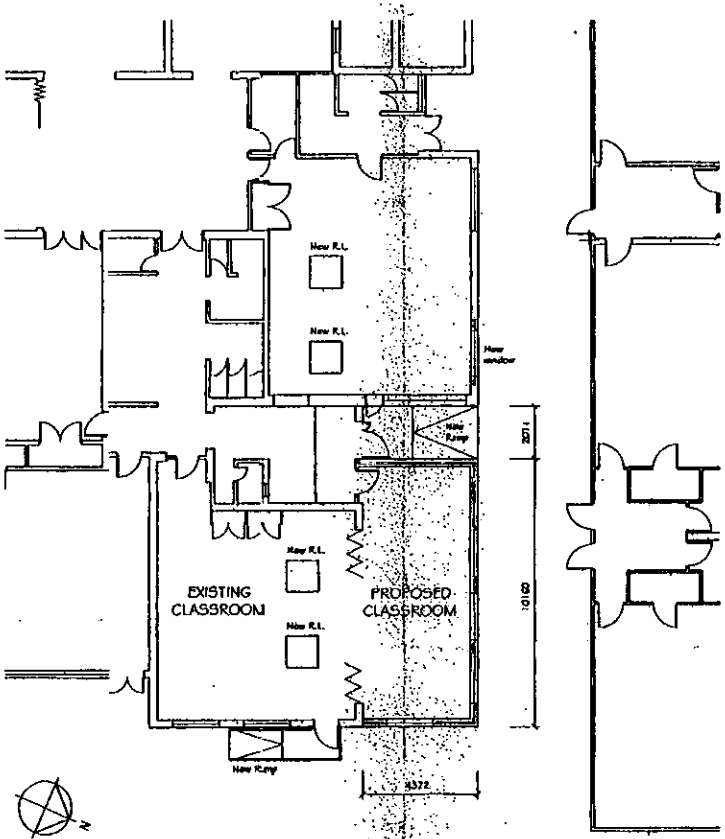

PROPOSED PLAN Scale 1:100

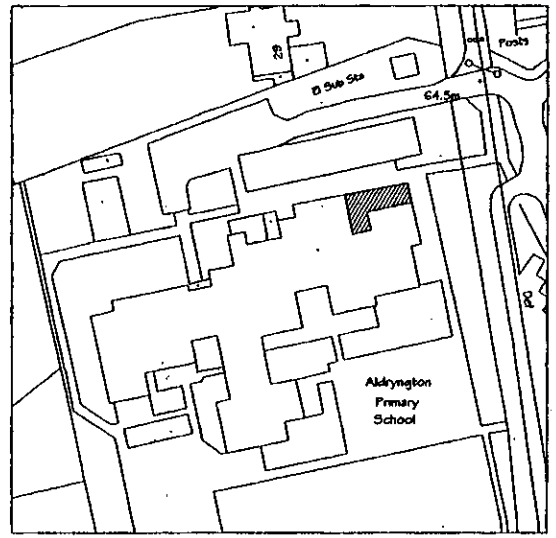

BLOCK PLAN 1 : 500

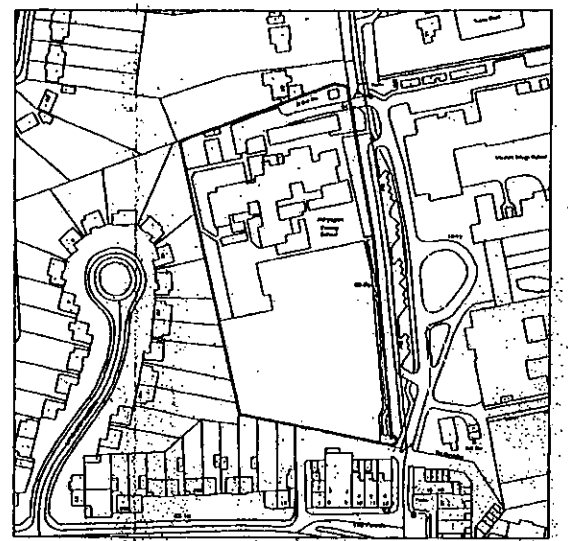

LOCATION PLAN 1 : 1250

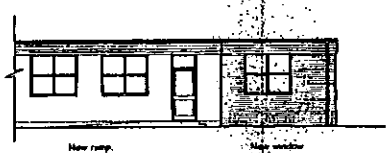

PROPOSED EAST ELEVATION Scale 1:100

MATERIALS

Walls - Facing brick to match existing.
Fascias - PVCu weatherboarding to match existing.
Fenestration - Existing doors and windows to be re-used. New window to match.

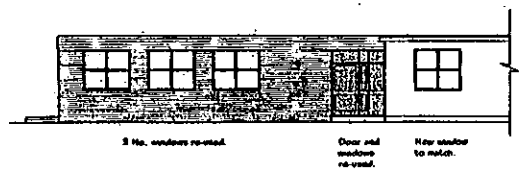

PROPOSED NORTH ELEVATION Scale 1:100

Rev	Date	Amendment

WEST LONDON ESTATES LIMITED
CHARTERED BUILDING SURVEYORS
2 B PROSPECT STREET, CAVERSHAM, READING, BERKS. RG4 8JQ
Telephone: 0118 948 4000 E-mail: mail@wle-surveyors.co.uk
Fax: 0118 948 4001 Website: www.wle-surveyors.co.uk

Client: WOKINGHAM DISTRICT COUNCIL
Project: CLASSROOM EXTENSION
Location: ALDRYNGTON PRIMARY SCHOOL, SILVERDALE ROAD, ERLEGH, RG6 7HR
Title: PROPOSED PLANS & ELEVATIONS

RICS | Drawn: MC | Checked: | Scale: Varies | Date: DECEMBER 2002 | Drawing No.: L402.02 | Rev

PROPOSED FENCE

NEW ACCESS PATH

MH.

1120

TAPERRED
ANEL

1200 mm HIGH

GRASS VERGE.

TAPERRED
PANEL

PROPOSED 900 mm FENCE

GRADE DOWN
TO NEW ACC

FOOTPATH.

APPROVED

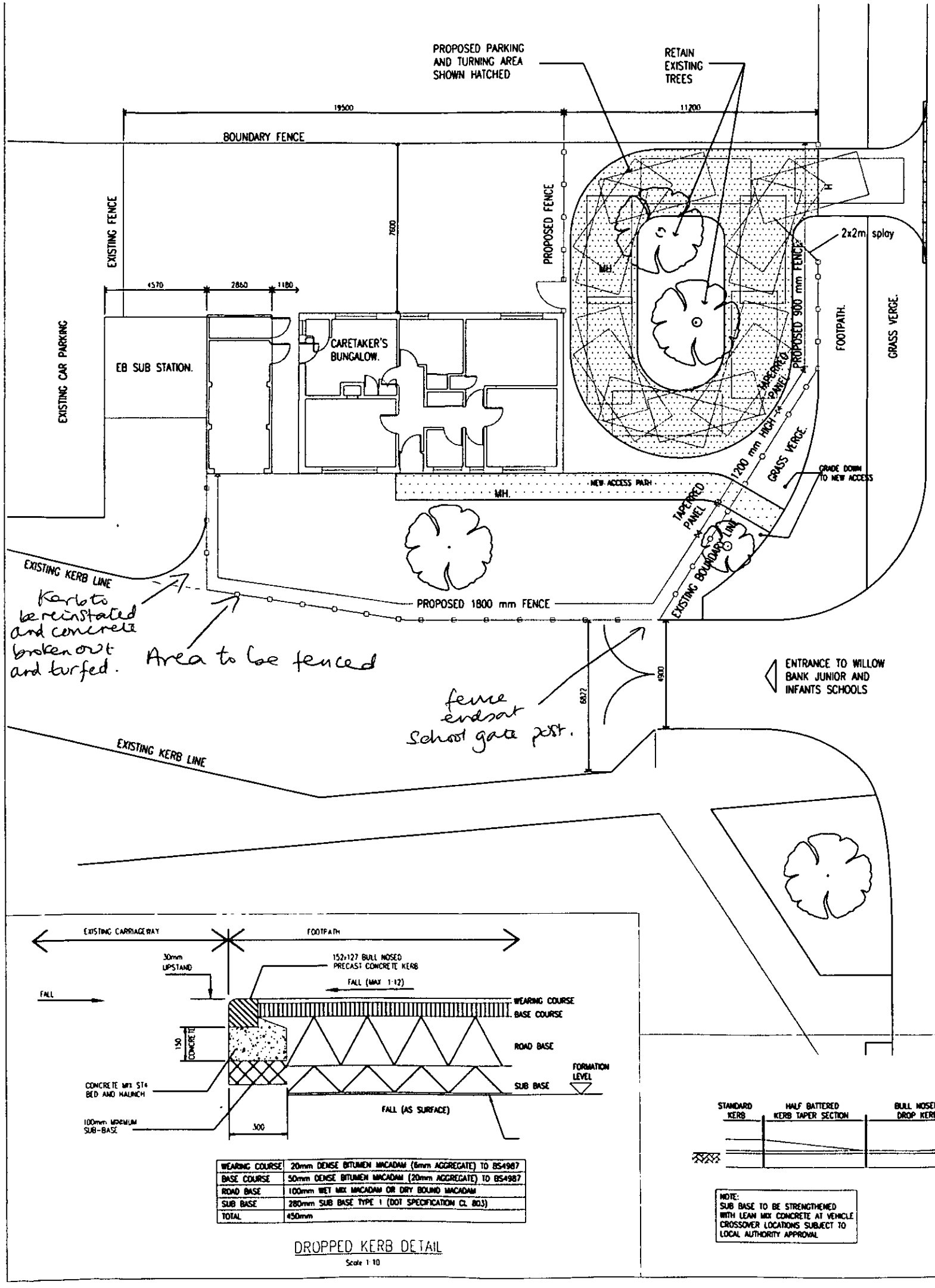

DUFFIELD ROAD.

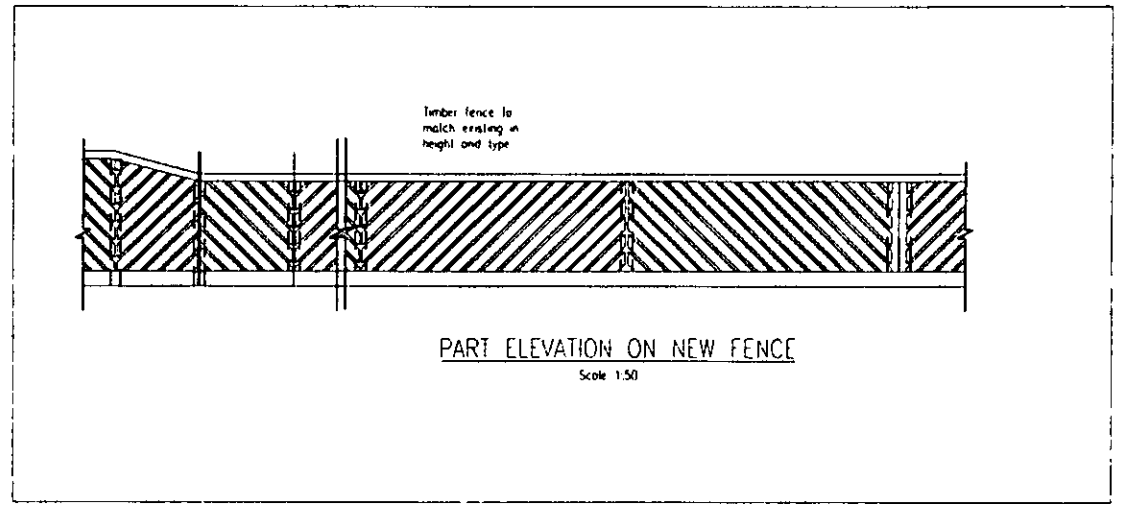

PART ELEVATION ON NEW FENCE
Scale 1:50

Fence will be 1.8m high vertical panels close board concrete posts rails on inside

PLANNING

WEARING COURSE	20mm DENSE BITUMEN MACADAM (6mm AGGREGATE) TO BS4987
BASE COURSE	50mm DENSE BITUMEN MACADAM (20mm AGGREGATE) TO BS4987
ROAD BASE	100mm WET MIX MACADAM OR DRY BOUND MACADAM
SUB BASE	280mm SUB BASE TYPE 1 (DOT SPECIFICATION CL 803)
TOTAL	450mm

DROPPED KERB DETAIL
Scale 1:10

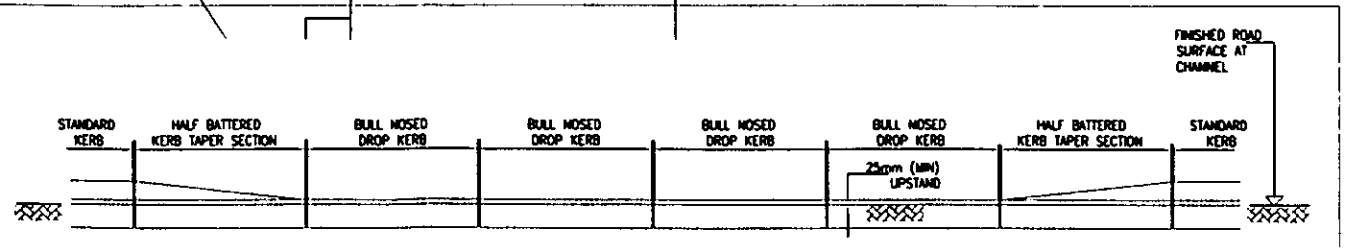

NOTE:
SUB BASE TO BE STRENGTHENED WITH LEAN MIX CONCRETE AT VEHICLE CROSSOVER LOCATIONS SUBJECT TO LOCAL AUTHORITY APPROVAL

ELEVATION ON VEHICLE CROSSOVER
SCALE 1:50

M Sartorio ARICS MBEng
HEAD OF PROPERTY SERVICES
P O Box 151
Civic Offices
Shute End
Wokingham
Berks RG40 1WH

The Anthony Smith Partnership
Construction Consultants
Castlefield House
113 Castle Hill
Reading
Berkshire
RG1 7SY
Telephone 0118 939 1195
Fax 0118 950 4170

Client: Wokingham District Council
Support Services Department
Property Services, Shute End
Wokingham, Berks, RG40 1WH

Project: Willow Bank Infants
Caretakers Bungalow

Drawing: Proposed Access and Parking Layout

Drawn by: BpH

Date: 15 5 2001

Scale: 1 200 1 100 1:20

Dwg.No. 2957/01 4

Cad Ref. C:\My Documents\AutoCad

Revision Number	Revisions	Revision Date
A	Issued for planning	15.5.2001
B	Fencing and crossover details added	19.9.2001
C	Access to garage provided	3.12.2001
D	Vision splay, car tracking & Scales	10.1.2002
E		

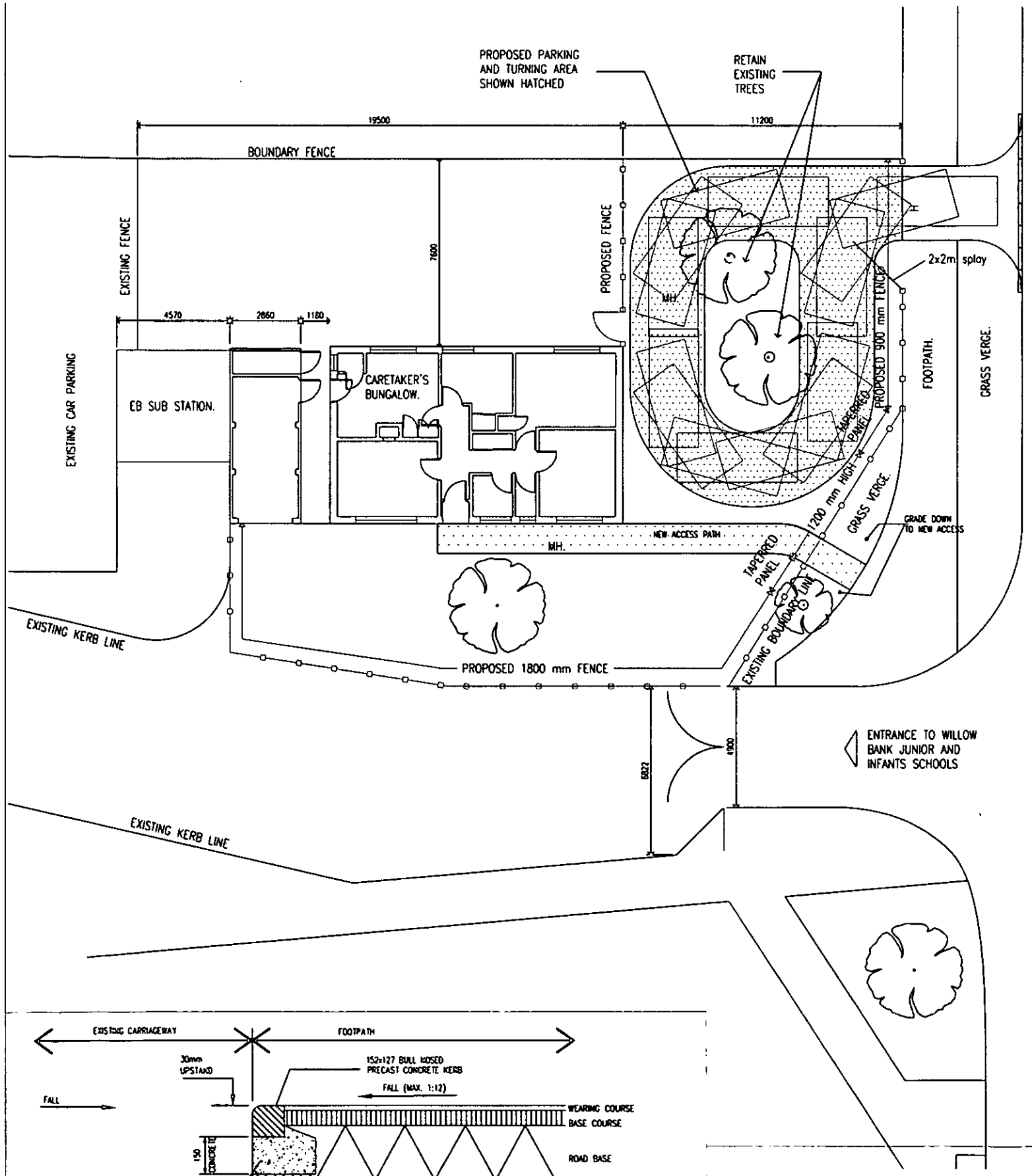

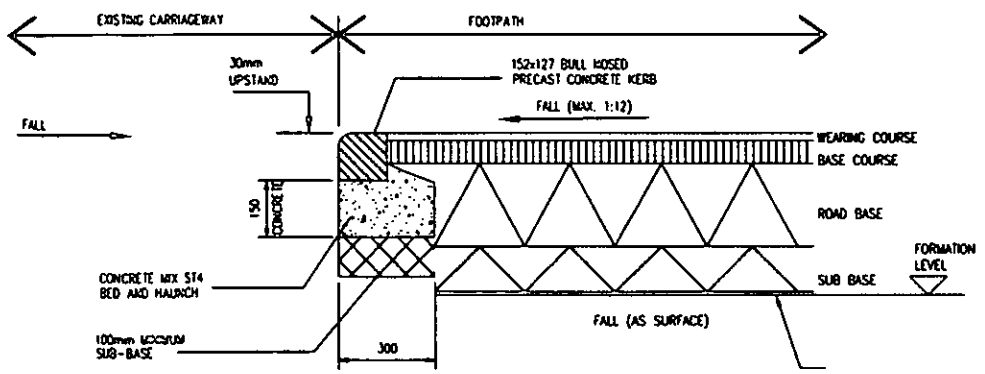

WEARING COURSE	20mm DENSE BITUMEN MACADAM (6mm AGGREGATE) TO BS4987
BASE COURSE	50mm DENSE BITUMEN MACADAM (20mm AGGREGATE) TO BS4987
ROAD BASE	100mm WET MIX MACADAM OR DRY BOUND MACADAM
SUB BASE	280mm SUB BASE TYPE 1 (DOT SPECIFICATION CL 803)
TOTAL	450mm

DROPPED KERB DETAIL

Scale 1:10

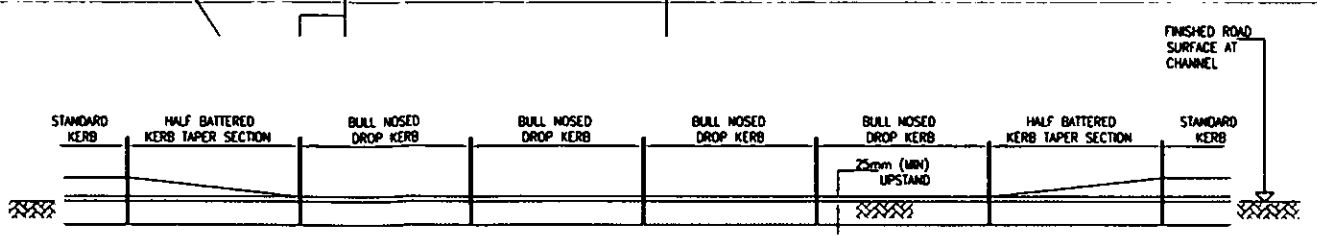

NOTE:
SUB BASE TO BE STRENGTHENED WITH LEAN MIX CONCRETE AT VEHICLE CROSSOVER LOCATIONS SUBJECT TO LOCAL AUTHORITY APPROVAL

ELEVATION ON VEHICLE CROSSOVER

SCALE 1:50

APPROVED

REVISED PLAN

8177

PLANNING SERVICES	RPT
POL	
DC	ENF
APP	
CS	

20 JAN 2003

COPIES TO	ACK:
	FILE:

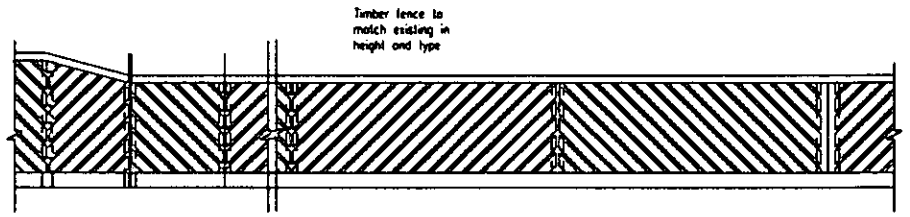

PART ELEVATION ON NEW FENCE

Scale 1:50

PLANNING	
POL	
DC	
APP	
CS	

20 JAN 2003

COPIES TO	ACK
	FILE

PLANNING

M Sartorio ARICS MBEng
HEAD OF PROPERTY SERVICES
P.O. Box 151,
Civic Offices,
Shute End,
Wokingham,
Berks, RG40 1WH

The Anthony Smith Partnership
Construction Consultants
Castlefield House
113 Castle Hill
Reading
Berkshire
RG1 7SY
Telephone 0118 939 1195
Fax 0118 950 4170

Client: Wokingham District Council
Support Services Department
Property Services, Shute End
Wokingham, Berks, RG40 1WH

Project: Willow Bank Infants
Caretakers Bungalow

Drawing: Proposed Access and Parking Layout

Drawn by: Bpft

Date: 15.5.2001

Scale: 1:100 1:50 1:10

Dwg.No. 2957/01 D

Cad Ref. C:\My Documents\AutoCad

Revision Number	Revisions	Revision Date
A	Issued for planning	15.5.2001
B	Fencing and crossover details added	19.9.2001
C	Access to garage provided	3.12.2001
D		
E		

APPROVED

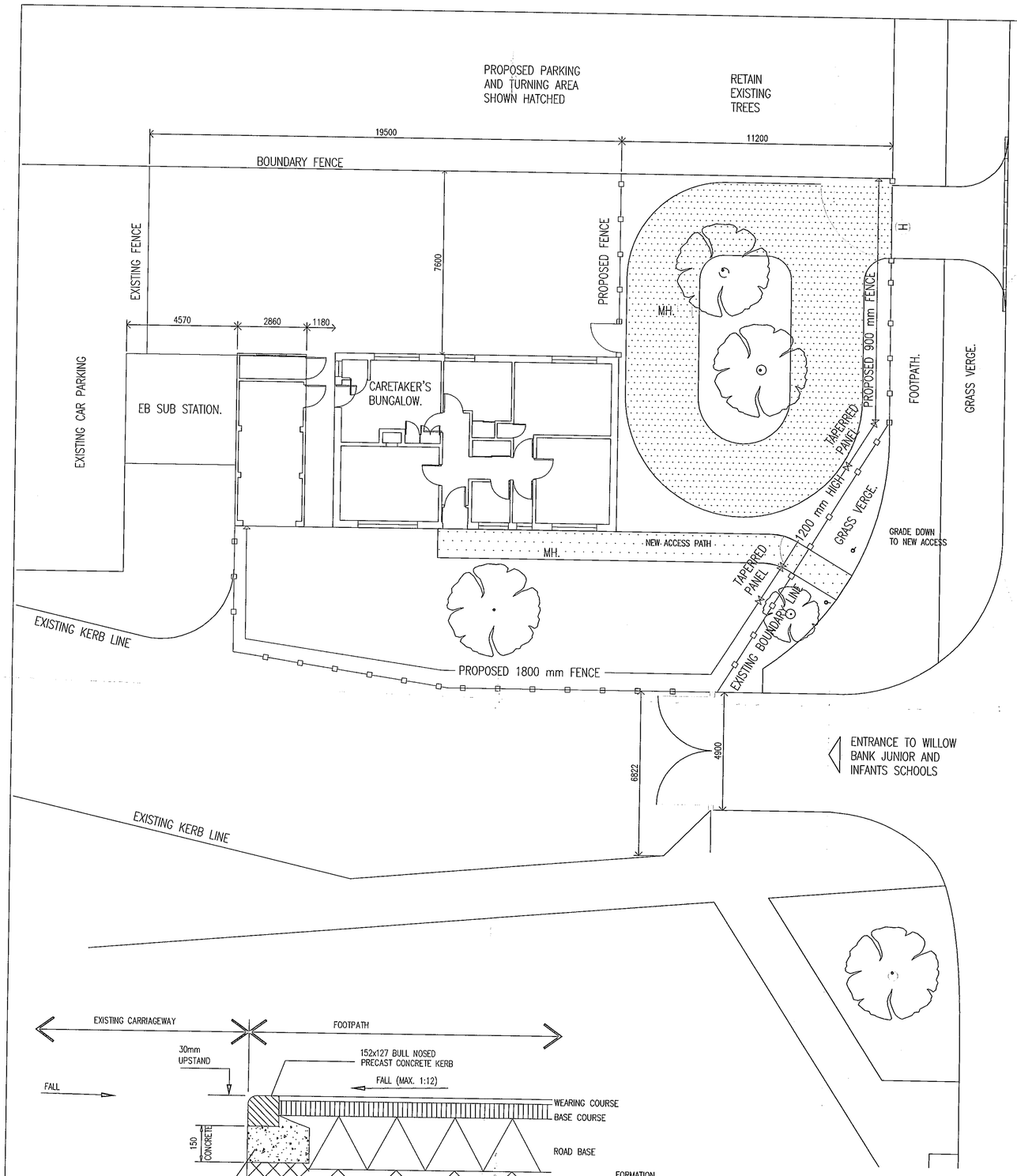

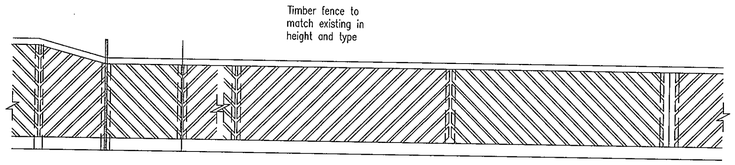

PART ELEVATION ON NEW FENCE

WEARING COURSE	20mm DENSE BITUMEN MACADAM (6mm AGGREGATE) TO BS4987
BASE COURSE	50mm DENSE BITUMEN MACADAM (20mm AGGREGATE) TO BS4987
ROAD BASE	100mm WET MIX MACADAM OR DRY BOUND MACADAM
SUB BASE	280mm SUB BASE TYPE 1 (DOT SPECIFICATION CL 803)
TOTAL	450mm

DROPPED KERB DETAIL

Scale 1:10

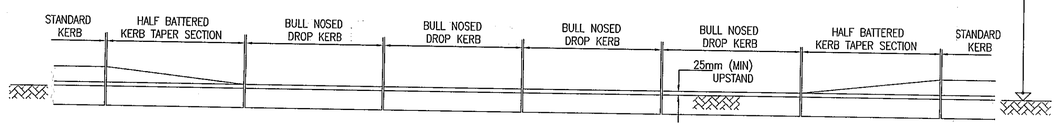

NOTE:
SUB BASE TO BE STRENGTHENED WITH LEAN MIX CONCRETE AT VEHICLE CROSSOVER LOCATIONS SUBJECT TO LOCAL AUTHORITY APPROVAL

ELEVATION ON VEHICLE CROSSOVER

SCALE 1:50

PLANNING

WOKINGHAM DISTRICT COUNCIL

M.Sartorio ARICS MBEng
HEAD OF PROPERTY SERVICES
P.O. Box 151,
Civic Offices,
Shute End,
Wokingham,
Berks, RG40 1WH

The Anthony Smith Partnership
Construction Consultants
Castlefield House
113 Castle Hill
Reading
Berkshire
RG1 7SY
Telephone 0118 939 1195
Fax 0118 950 4170

11.DEC.2002 8177

Client: Wokingham District Council
Support Services Department
Property Services, Shute End
Wokingham, Berks, RG40 1WH

Project: Willow Bank Infants
Caretakers Bungalow

Drawing: Proposed Access and Parking Layout
APPROVED

Drawn by: Bpft

Date: 15.5.2001

Scale: 1:100 1:50 1:10

Dwg.No. 2957/01 C

Cad Ref. C:\My Documents\AutoCad

Revision Number	Revisions	Revision Date
A	Issued for planning	15.5.2001
B	Fencing and crossover details added	19.9.2001
C	Access to garage provided	3.12.2001
D		
E		