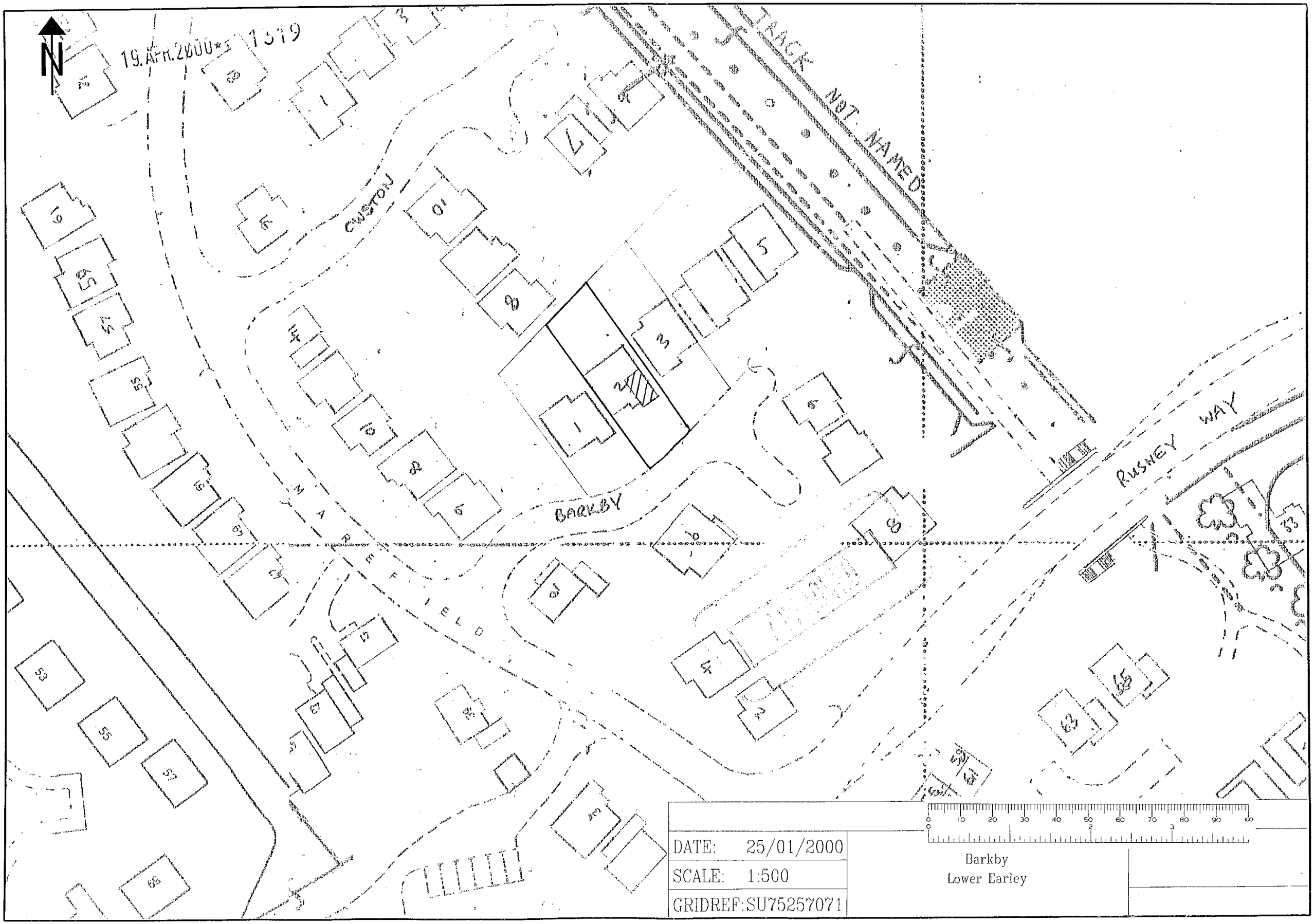
N
19.APR.2000 1319
TRACK NOT NAMED
CUSTON
BARKBY
RUSHEY WAY
MAREFIELD
DATE: 25/01/2000
SCALE: 1:500
GRIDREF:SU75257071
Barkby
Lower Earley

19.APR.2000* 1319

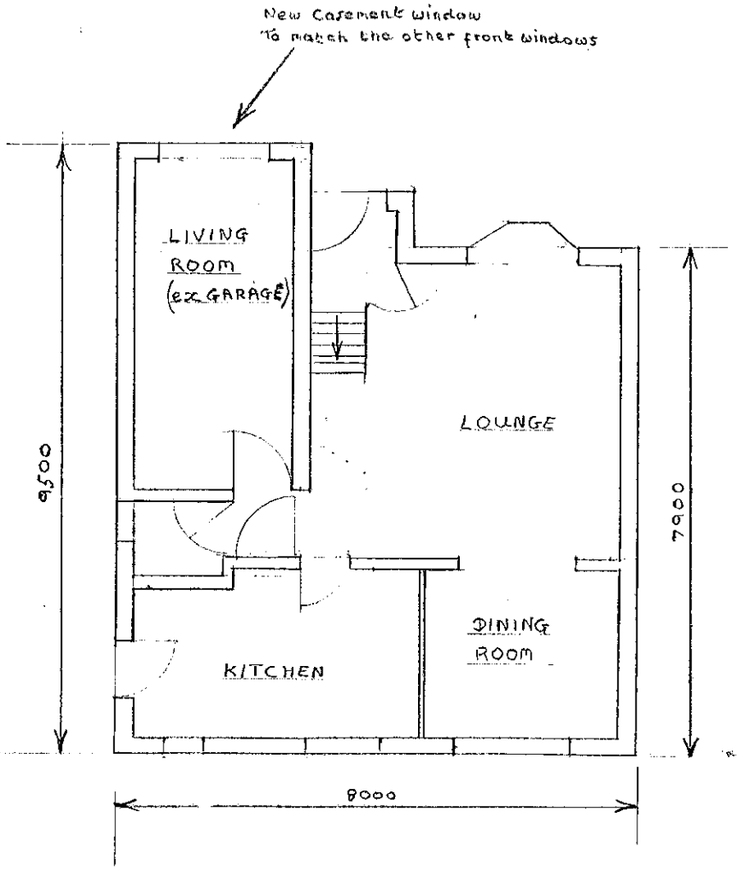

GROUND FLOOR PLAN

AFTER



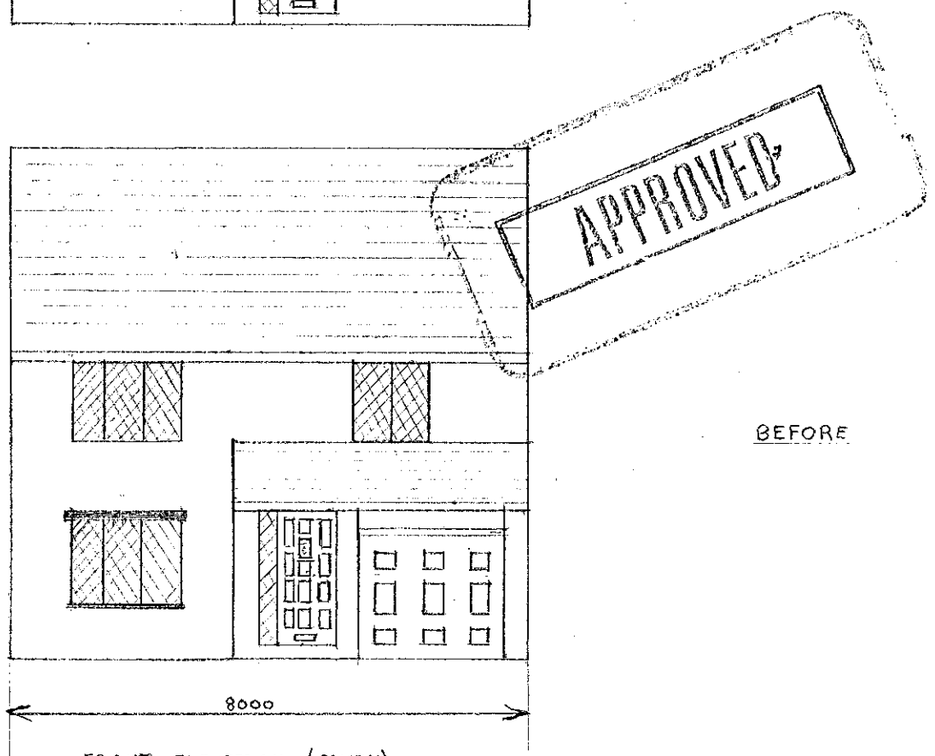

BEFORE

FRONT ELEVATION (SOUTH)

PROPOSED GARAGE CONVERSION
2 BARKBY LOWER EARLEY

SCALE 1:100
DIMENSIONS IN MILLIMETRES

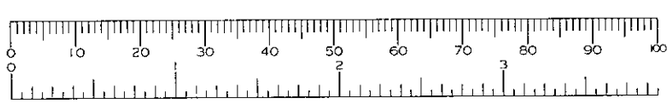

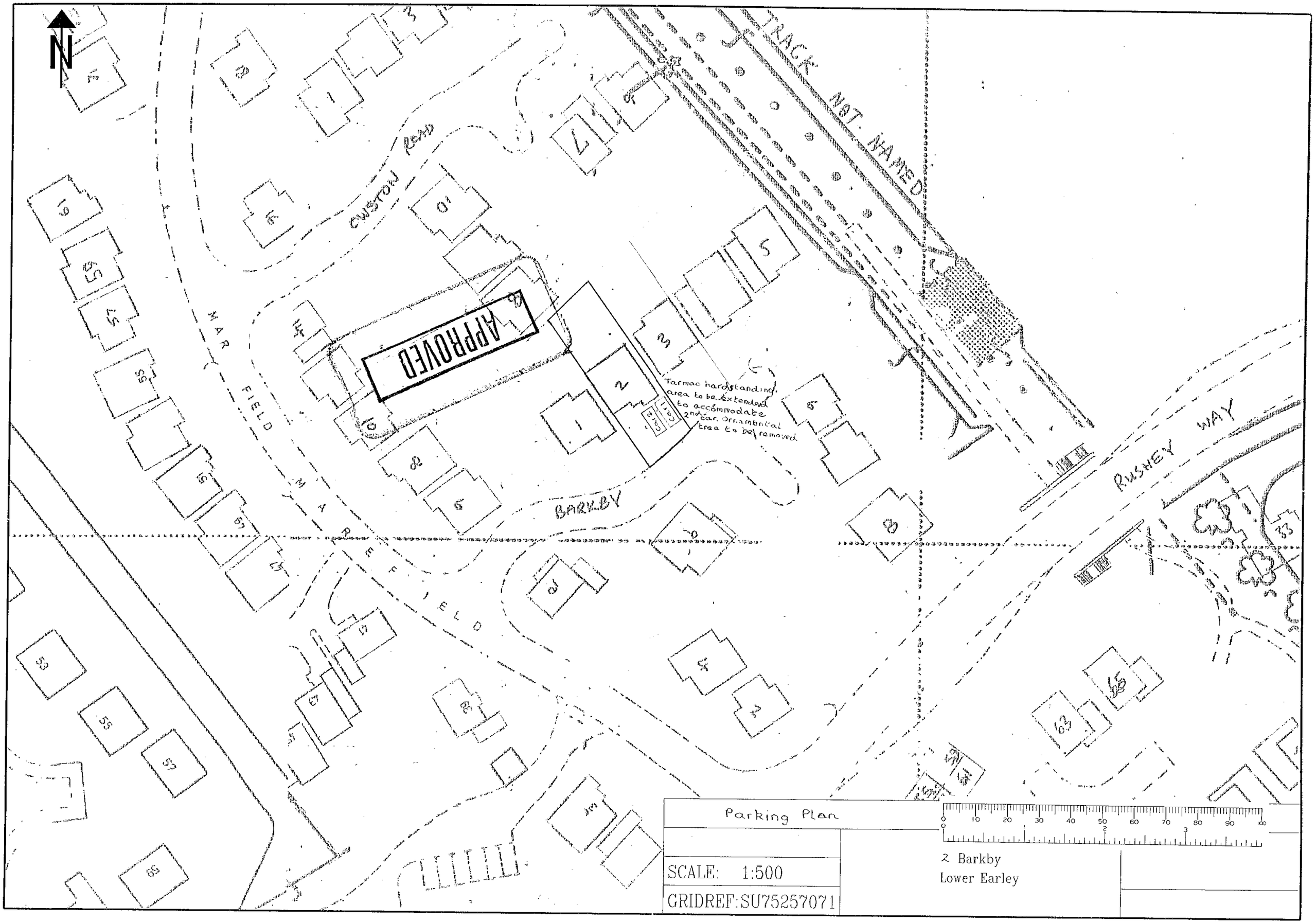
N
TRACK NOT NAMED
CWSTON ROAD
MAR FIELD
MAREFIELD
BARKBY
RUSHEY WAY
APPROVED
Tarmac hardstanding area to be extended to accommodate 2nd car. Ornamental tree to be removed
Parking Plan
SCALE: 1:500
GRIDREF:SU75257071
2 Barkby
Lower Earley

19. APR. 2000* 1519

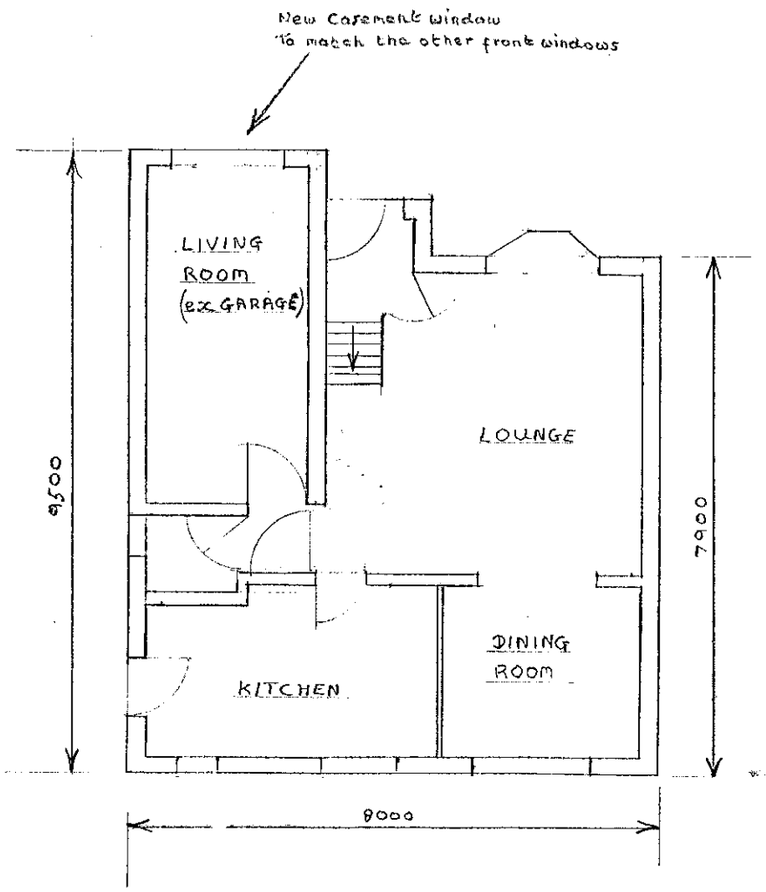

GROUND FLOOR PLAN



AFTER

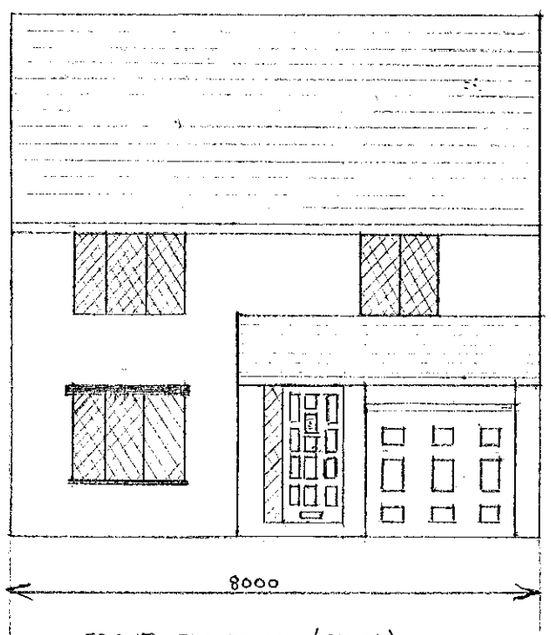

FRONT ELEVATION (SOUTH)

BEFORE

PROPOSED GARAGE CONVERSION
2 BARKBY LOWER EARLEY

SCALE 1:100
DIMENSIONS IN MILLIMETRES

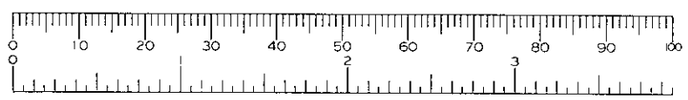

19.APR.2000*

Earley

Oak Wood

Pond

INGSTOW ROAD

CHELWOOD ROAD

DATE:	17/04/2000
SCALE:	1:2500
GRIDREF:	SU75257072

0 10 20 30 40 50 60 70 80 90 100

0 2 3

Barkby
Lower Earley