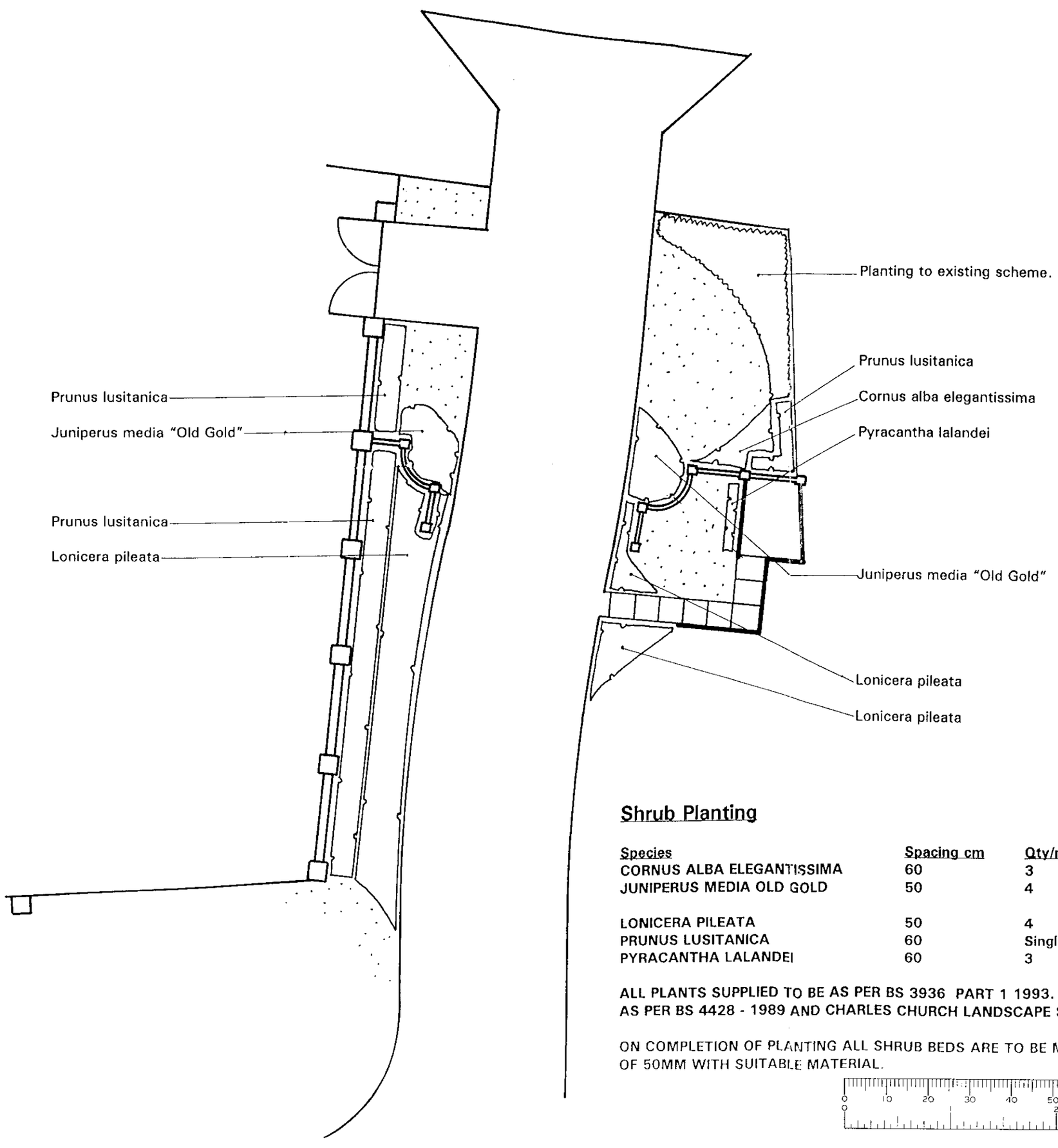

PLANNING SERVICES
POL
DC
APP
GS

Shrub Planting

Species	Spacing cm	Qty/m2	Pltg ht
CORNUS ALBA ELEGANTISSIMA	60	3	75/90
JUNIPERUS MEDIA OLD GOLD	50	4	30/40
LONICERA PILEATA	50	4	40/60
PRUNUS LUSITANICA	60	Single line	75/90
PYRACANTHA LALANDEI	60	3	60/90

ALL PLANTS SUPPLIED TO BE AS PER BS 3936 PART 1 1993. PLANTING TO BE CARRIED OUT AS PER BS 4428 - 1989 AND CHARLES CHURCH LANDSCAPE SPECIFICATION.

ON COMPLETION OF PLANTING ALL SHRUB BEDS ARE TO BE MULCHED TO A DEPTH OF 50MM WITH SUITABLE MATERIAL.

BOURNE LANDSCAPE CONSULTANTS
18, FOX ROAD
LOWER BOURNE
FARNHAM
SURREY GU10 3NZ
TEL: 01252 712448

CLIENT
CHARLES CHURCH

SITE
BUTTS HILL ROAD
WOODLEY

TITLE
SCREENING TO RETAINING WALL ADJACENT TO No.27 WILLOWSIDE

SCALE	DATE
1:100	28/12/99

NUMBER	REVISION	DRAWN
BLC001102		JAG

©COPYRIGHT RESERVED.
ALL DIMENSIONS TO BE CHECKED ON SITE NOT SCALED FROM DRAWING.

COPIES TO:
04 FEB 2000
CS
APP
DC
POL
PLANNING CONTROL

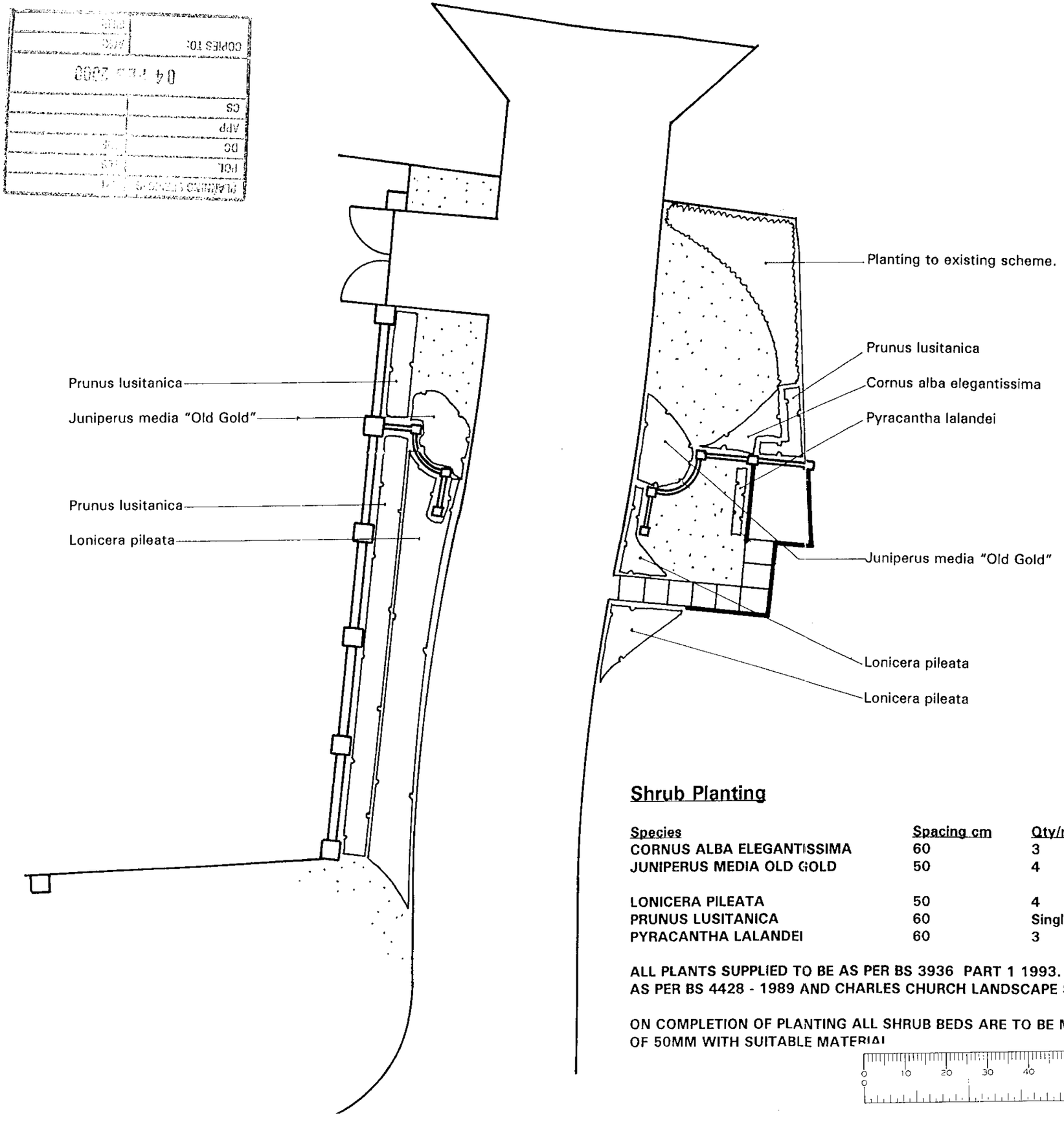

Shrub Planting

Species	Spacing cm	Qty/m2	Pltg ht
CORNUS ALBA ELEGANTISSIMA	60	3	75/90
JUNIPERUS MEDIA OLD GOLD	50	4	30/40
LONICERA PILEATA	50	4	40/60
PRUNUS LUSITANICA	60	Single line	75/90
PYRACANTHA LALANDEI	60	3	60/90

ALL PLANTS SUPPLIED TO BE AS PER BS 3936 PART 1 1993. PLANTING TO BE CARRIED OUT AS PER BS 4428 - 1989 AND CHARLES CHURCH LANDSCAPE SPECIFICATION.

ON COMPLETION OF PLANTING ALL SHRUB BEDS ARE TO BE MULCHED TO A DEPTH OF 50MM WITH SUITABLE MATERIAL

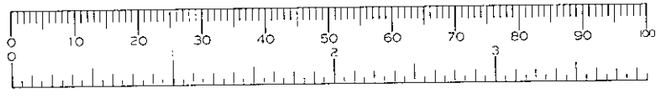

BOURNE LANDSCAPE CONSULTANTS
18, FOX ROAD
LOWER BOURNE
FARNHAM
SURREY GU10 3NZ
TEL: 01252 712448

CLIENT
CHARLES CHURCH

SITE
BUTTS HILL ROAD
WOODLEY

TITLE
SCREENING TO RETAINING WALL ADJACENT TO No.27 WILLOWSIDE

SCALE	DATE
1:100	28/12/99

NUMBER	REVISION	DRAWN
BLC001102		JAG

©COPYRIGHT RESERVED.
ALL DIMENSIONS TO BE CHECKED
ON SITE NOT SCALED FROM DRAWING.

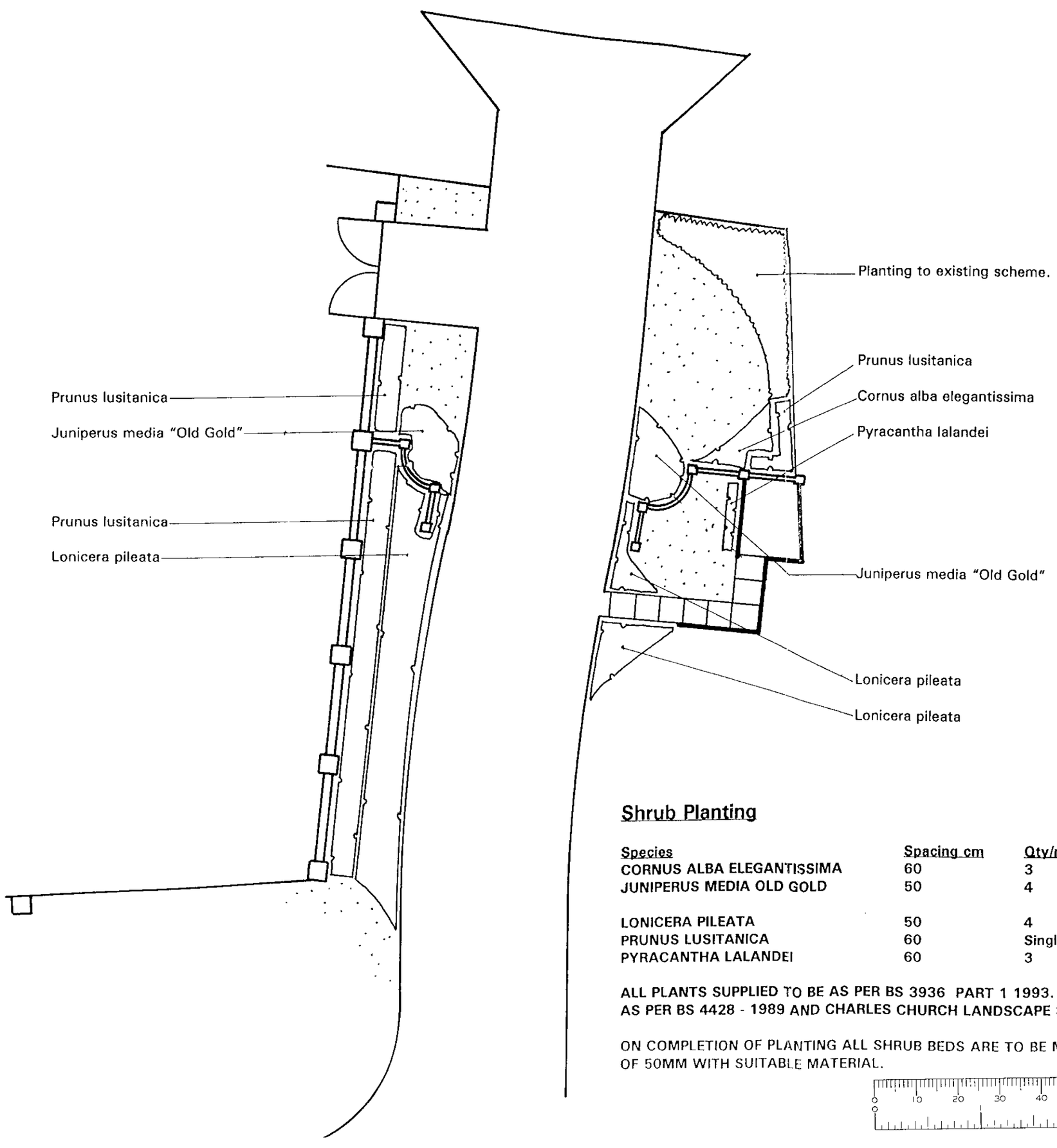

PLANNING SERVICES	HPT
POL	TLS
DC	
APP	
CS	
	07
COPIES TO:	

Shrub Planting

Species	Spacing cm	Qty/m2	Pltg ht
CORNUS ALBA ELEGANTISSIMA	60	3	75/90
JUNIPERUS MEDIA OLD GOLD	50	4	30/40
LONICERA PILEATA	50	4	40/60
PRUNUS LUSITANICA	60	Single line	75/90
PYRACANTHA LALANDEI	60	3	60/90

ALL PLANTS SUPPLIED TO BE AS PER BS 3936 PART 1 1993. PLANTING TO BE CARRIED OUT AS PER BS 4428 - 1989 AND CHARLES CHURCH LANDSCAPE SPECIFICATION.

ON COMPLETION OF PLANTING ALL SHRUB BEDS ARE TO BE MULCHED TO A DEPTH OF 50MM WITH SUITABLE MATERIAL.



BOURNE LANDSCAPE CONSULTANTS
18, FOX ROAD
LOWER BOURNE
FARNHAM
SURREY GU10 3N2
TEL: 01252 712448

CLIENT
CHARLES CHURCH

SITE
BUTTS HILL ROAD
WOODLEY

TITLE
SCREENING TO RETAINING WALL ADJACENT TO No.27 WILLOWSIDE

SCALE	DATE
1:100	28/12/99

NUMBER	REVISION	DRAWN
BLC001102		JAG

©COPYRIGHT RESERVED.
ALL DIMENSIONS TO BE CHECKED
ON SITE NOT SCALED FROM DRAWING.

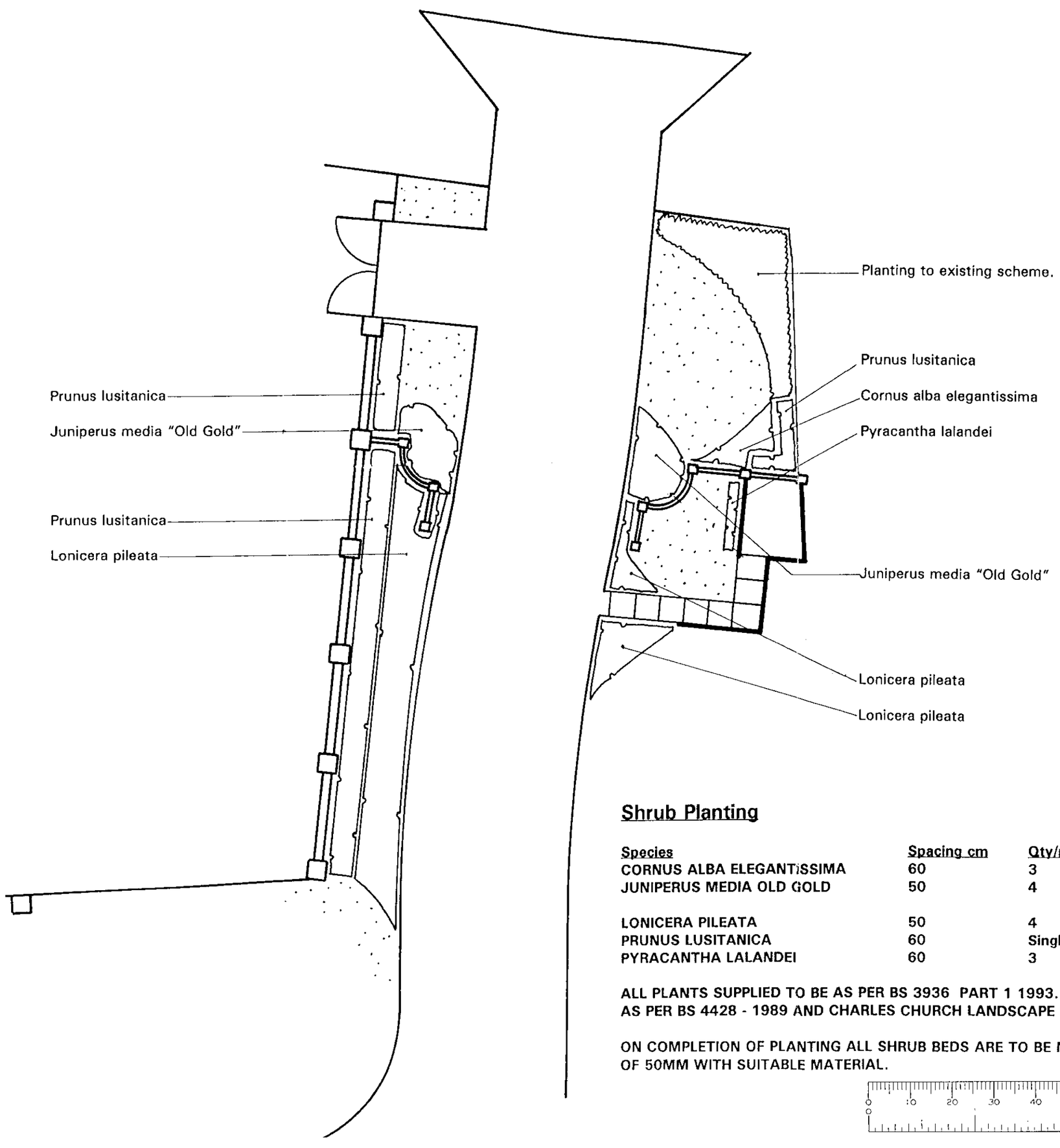

Shrub Planting

Species	Spacing cm	Qty/m2	Pltg ht
CORNUS ALBA ELEGANTiSSIMA	60	3	75/90
JUNIPERUS MEDIA OLD GOLD	50	4	30/40
LONICERA PILEATA	50	4	40/60
PRUNUS LUSITANICA	60	Single line	75/90
PYRACANTHA LALANDEI	60	3	60/90

ALL PLANTS SUPPLIED TO BE AS PER BS 3936 PART 1 1993. PLANTING TO BE CARRIED OUT AS PER BS 4428 - 1989 AND CHARLES CHURCH LANDSCAPE SPECIFICATION.

ON COMPLETION OF PLANTING ALL SHRUB BEDS ARE TO BE MULCHED TO A DEPTH OF 50MM WITH SUITABLE MATERIAL.

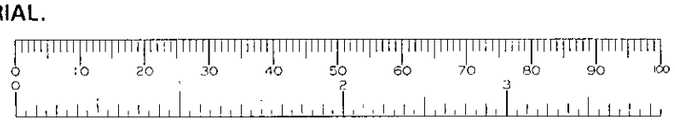

BOURNE LANDSCAPE CONSULTANTS
18, FOX ROAD
LOWER BOURNE
FARNHAM
SURREY GU10 3NZ
TEL: 01252 712448

CLIENT
CHARLES CHURCH

SITE
BUTTS HILL ROAD
WOODLEY

TITLE
SCREENING TO RETAINING WALL
ADJACENT TO No.27 WILLOWSIDE

SCALE	DATE
1:100	28/12/99

NUMBER	REVISION	DRAWN
BLC001102		JAG

©COPYRIGHT RESERVED.
ALL DIMENSIONS TO BE CHECKED
ON SITE NOT SCALED FROM DRAWING.



LOCATION PLAN 1:250

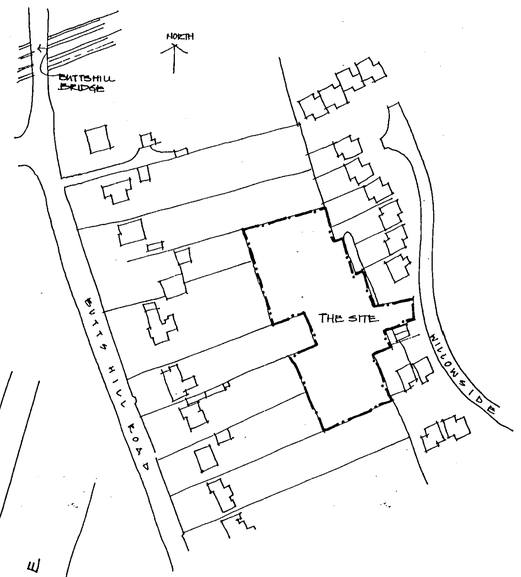

PLANTING SCHEDULE

	TREES:	SIZE / HEIGHT / ROOT CONDITION ETC.
BET	BETULA JACQUEMONTII	MULTISTEM ROOTBALLED 3-3.5m HIGHT MIN. 3 STEMS
COC	CORYLUS COLURNA	HEAVY STANDARD 12-14CM GIRTH 3.5-4m HEIGHT 3xTRANS ROOTBALLED
ROB	ROBINIA FRISIA	HEAVY STANDARD " " " " " " " " " "
SOR	SORBUS HUPEHENSIS	STANDARD 8-10CM GIRTH 2.5-3m HEIGHT BARE ROOT MIN 4 BRANCH

	SHRUBS:	HEIGHT(CM)	LITRE POT	HABIT	MIN BRANCHES	DENSITY
BEH	BERBERIS HARLEQUIN	30-40	5	BRANCHED	6	3 PER M²
CHO	CHOISYA TERNATA	30-40	3	BUSHY	4	3 PER M²
ELP	ELAEAGNUS PUNGENS MACULATA	30-40	3	BRANCHED	2	2 " "
EUO	EUONYMUS EMERALD & GOLD	20-30	3	BUSHY	7	5 " "
HEB	HEBE RED EDGE	20-30	3	BUSHY	4	4 " "
HEA	HEBE ALBICANS	20-30	3	BUSHY	4	5 " "
HYM	HYPERICUM x MOSERIANUM	30-40	3	BUSHY	6	4 " "
JUM	JUNIPERUS BLUE CARPET	20-30	3	BRANCHED	-	2 " "
LAV	LAVANDULA HIDCOTE	20-30	3	BUSHY	5	3 " "
LYC	LYCESTERIA FORMOSA	30-40	3	BRANCHED	3	2 " "
MAH	MAHONIA JAPONICA	30-40	5	LEADERS	-	3 " "
PHI	PHILADELPHUS VIRGINAL	30-40	3	BRANCHED	3	2 " "
POT	POTENTILLA KATHERINE DYKES	20-30	3	BUSHY	4	4 " "
PHO	PHORMIUM TENAX PURPUREUM	40-60	6	DOUBLE CROWN	4	2 " "
ROS	ROSMARINUS OFFICINALIS	20-30	3	BUSHY	4	3 " "
SAL	SALVIA TRICOLOR	20-30	3	BRANCHED	5	4 " "
ROB	ROSA BONICA	BUDDED	4	BUSH	QUAL A	4 " "
SPG	SPIRAEA GOLDFLAME	30-40	3	BUSHY	6	4 " "
VIT	VIBURNUM TINUS EVE PRICE	30-40	3	BUSHY	5	3 " "
VID	VIBURNUM DAVIDII	20-30	3	BUSHY	4	3 " "

	SPECIMEN SHRUBS:					
ACP	ACER PALMATUM ATROPURPUREA	80-100	12	BRANCHED	6	PLANT AS SHOWN
RHS	RHUS x PULVINATA REDAUTUMN LACE	80-100	12	BRANCHED	6	PLANT AS SHOWN

	CLIMBERS:			
CLM	CLEMATIS MONTANA TETRAROSE	60-80	3	SEVERAL SHOOTS 3 CANED PLANT AS SHOWN & AS PLANTING NOTES Nº. 7.
HED	HEDERA HELIX GOLDHEART	40-60	3	
JAS	JASMINUM NUDIFLORUM	40-60	3	
PAC	PARTHENOCISSUS TRICUSPIDATA	60-80	3	

	BULBS:	
NAS	NARCISSUS 'ICE FOLLIES'	PLANTED AT A RATE OF 35 PER M² IN GRASS RANDOMLY MIXED TOGETHER.
NAG	NARCISSUS 'FEBRUARY GOLD'	

PLANTING NOTES

1. ALL PLANTING MATERIAL TO CONFORM TO BS 3936 (1992) & PLANTED IN ACCORDANCE WITH BS 4428 (1989).
2. ANY IMPORTED TOPSOIL TO BE WEED FREE, FERTILE, MEDIUM LOAM WITH MAX STONE CONTENT 20% OF 50MM IN ANY DIMENSION MAX SIZE.
3. ANS. TREES TO BE PLANTED IN PITS 1500x1500x1000mm DEPTH WITH SUBSOIL PIT BROKEN UP PIT BACKFILLED WITH TOPSOIL MIXED WITH 25% T.P.C. (TREE PLANTING COMPOST) & SUPPORTED BY 2 Nº. SHORT STAKES & CROSS BAR WITH ADJUSTABLE TREE TIES & RUBBER SPACERS.
4. STANDARD TREES TO BE PLANTED IN PITS 900x900x600m DEPTH WITH BASE BROKEN UP PIT BACKFILLED AS ANS. TREES & SUPPORTED WITH 1 Nº. SHORT STAKE, TIE & SPACER AS ABOVE.
5. SHRUB PLANTING AREAS TO HAVE MIN DEPTH 300MM TOPSOIL & CULTIVATED TO A MIN DEPTH OF 150MM WITH ANY COMPACTED GROUND BROKEN UP TO A FULL DEPTH. ALL STONES OVER 50MM TO BE REMOVED. ALL SHRUBS TO BE PIT PLANTED. PITS TO BE EXCAVATED 150MM WIDER & DEEPER THAN ROOTBALL. PITS TO BE BACKFILLED WITH TOPSOIL MIXED WITH 5.0 PER PLANT SLOW RELEASE FERTILISER IN LAYERS & FIRMED AROUND PLANT. ALL CANES ETC TO BE REMOVED UNLESS SPECIFIED.
6. GRASS AREAS TO HAVE A MIN OF 100MM DEPTH TOPSOIL & CULTIVATED TO A MIN DEPTH OF 150MM WITH ANY COMPACTED GROUND BROKEN UP TO A FULL DEPTH. ALL STONES OVER 50MM IN ANY DIMENSION TO BE REMOVED. AREA TO BE BROUGHT TO A FINE TILTH, UNIFORMLY FIRMED & TURFED OR SEEDED WITH QUALITY LAWN TURF & SEED.
7. ALL CLIMBERS TO BE PLANTED IN PAIRS 1M APART. GROUP CLIMBING VARIETIES TO BE REMOVED FROM CANES & SECURED TO FENCE/WALL WITH BENT WIRE PINS. NON CLIMBING VARIETIES TO BE TRAINED UP 1.8METRE LENGTHS OF WIRE FIXED AT 600 & 1200MM ABOVE GROUND TO FENCE OR WALL WITH GALVANISED WIRE FIXED TO GALVANISED SCREW EYELETS.
8. ALL SHRUB BEDS TO BE WATERED IN AFTER PLANTING & HAVE 75MM MIN DEPTH PULVERISED BARK MULCH.

LEGEND

- EXISTING TREES TO BE RETAINED TO BE PROTECTED WITH FENCING AS PER DETAIL BELOW.
- PROPOSED NEW TREES. (SEE SCHEDULE FOR DETAILS)
- EXISTING TREES TO BE REMOVED.
- PROPOSED SPECIMEN SHRUBS (SEE PLANTING SCHEDULES FOR DETAILS).
- PROPOSED SHRUB PLANTING. (SEE SCHEDULE FOR DETAILS)
- PROPOSED CLIMBERS. (SEE SCHEDULE FOR DETAILS.)
- PROPOSED GRASS AREAS.
- PROPOSED BULBS IN GRASS.

- SEE ARCHITECTS LAYOUT FOR WALL, FENCE & SURFACE MATERIALS DRAWING Nº. 1138/20A
- TREES IDENTIFIED BY G. J. STROUD LAND SURVEY. SEE HIS DRAWING, Nº. 747/01 FOR DETAILS OF GIRTH, HEIGHT, SPREAD & SPECIES.
- ALL EXISTING TREES TO BE RETAINED TO BE INSPECTED BY ARBORIST TO ASSESS THE HEALTH & SAFETY OF THE TREE & ANY NECESSARY WORKS TO BE CARRIED OUT BY QUALIFIED & INSURED PERSON IN ACCORDANCE WITH BS 3998.

PROTECTION OF TREES ON SITE

1. DO NOT LOCATE COMPOUNDS, SITE HUTS, MACHINERY OR STOCK PILES OF MATERIALS WITHIN THE CANOPY SPREAD OF THE TREES.
2. DO NOT STORE CHEMICALS, DIESEL, OILS, HERBICIDES OR OTHER TOXIC MATERIALS CLOSE TO THE TREE WHERE THEY MAY LEAK AND EFFECT TREE ROOTS.
3. AVOID LOCATING VEHICULAR ROUTES BENEATH THE CANOPY OF THE TREE. WHERE THIS IS UNAVOIDABLE LAY SLEEPERS OR PANEL TRACKS TO AVOID COMPACTION & CHECK FOR OVERHEAD BRANCH CLEARANCE.
4. DO NOT ATTACH CABLES OR SIGNS TO THE TREE.
5. DO NOT LIGHT BONFIRES CLOSE TO TREES.
6. DO NOT REMOVE ANY TREES OR BRANCHES WITHOUT PRIOR CONSENT FROM THE LOCAL AUTHORITY'S PLANNING DEPARTMENT.
7. ENSURE THAT ALL TREES TO BE RETAINED ARE ADEQUATELY PROTECTED BY 1.2M HIGH FENCE POSTS SUPPORTING CHAIN LINK OR CHESTNUT PALE FENCING. FENCING TO BE ERECTED PRIOR TO START OF ANY CONSTRUCTION WORK & TO BE MAINTAINED INTACT THROUGHOUT THE DURATION OF THE CONSTRUCTION PERIOD. POSITION FENCING OUTWITH THE CANOPY SPREAD AS SHOWN ON THE ADJACENT SKETCH.

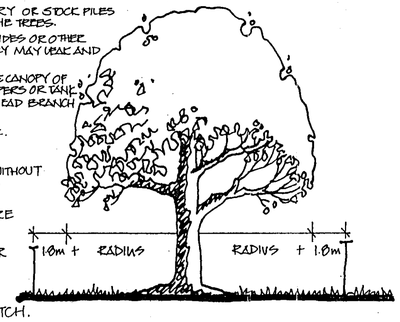

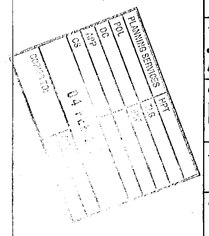

68897

REVISED PLAN

client
Bancroft Developments

site
Rear of 27 Willowside & 7-15 Butts Hill Rd., Woodley

drawing title
LANDSCAPE LAYOUT

scale	date
1:200	18.03.99

drawing no
0113/1

joanne brindley
landscape architect
2 Acorn House East Mains Industrial Estate Broxburn West Lothian EH52 5AU
Telephone: 01506 858757 Facsimile: 01506 855635