Bat Emergence and Re-Entry Survey

This report is supplementary to the Preliminary Roost Assessment report completed by Arbtech Consulting Ltd (2026).

BERS survey methodology and legislation can be found in the Appendices of this report.

Survey Site

Stablehouse Barn, Remenham Hill, Henley-on-Thames, Oxon RG9 3HN

Client

Mrs Ann Burley

Report Date

19/08/2026

Project

This report is prepared to inform a planning application for the proposal described as with Wokingham Borough Council. This proposal can be described as the addition of solar panels on a section of the southern elevation.

William Farren, PhD

Assistant Ecologist

williamfarren@arbtech.co.uk

Contents

Executive Summary 1

Site Context and Background 2

Proposed Works 3

Surveyors and Equipment 4

Surveyor Positions 5

Survey Visit Details 6

Limitations 6

Summary Findings 7

Requirements & Enhancements 8

Version Control and Copyright 10

Appendices 11

Survey Author & Designer

Survey design and oversight were provided by Harley Stone Senior Ecologist and Bat Survey Project Manager BSc (Hons), (Natural England Bat License No. 2025-85748-CL17-BAT) at BCT Level 2 competence.

Executive Summary

This report is an addendum to and must be read in conjunction with the Preliminary Roost Assessment completed by Arbtech Consulting Limited (2026) for the same site address. This table may include further work you will need to commission (if any) to obtain planning permission or comply with legislation for other consent. All clients are expected to read and understand this section, or to contact the consultant for advice.

The surveys undertaken to date have indicated that there is a sufficiently low risk of bat roosts being present on site, and works can proceed without any further survey or licence requirements.

Table 1: Requirements arising as a result of this survey.

Requirement	Details
Wildlife Sensitive Lighting Strategy	A low impact lighting strategy will be adopted for the site during and post-development.

Report Validity

This report is valid for up to 18 months for the purposes of planning/LBC applications. For the purposes of bat licensing, the report is considered 'up to date' and suitable for licence application until the start of the following bat activity season. After those timeframes, some level of updated surveys may be required. The level of survey effort will depend on the specific circumstances of the site.

Site Context and Background

Background

The site has an area of approximately 0.86ha and consists of one dwelling, scattered trees, vegetated garden with introduced shrubs and hard standing. The site is enclosed by a brick wall to the south and post and rail fencing on the other boundaries, located within a sparsely developed landscape of large detached properties, woodland, farmland and open countryside.

The PRA from Arbtech (06/07/2026) assigned B1 with moderate habitat value for roosting bats. It is a residential dwelling with a cross-pitched, hipped, and gabled roof clad in clay tiles, alongside sections of wooden weatherboarding and flat bitumen felt roof sections. Value assignment was based on raised weatherboarding, gaps between the soffit/barge boards and the walls and poor condition of the clay tiles. No evidence of roosting bats were found in the loft void.

Context

Number of buildings on site

1

Number of buildings surveyed

1

Site Inspection

A repeat internal inspection was not undertaken during the current emergence and re-entry survey, as a Preliminary Roost Assessment including an internal inspection had already been completed since the 2026 active bat season. External elevations were checked for any material changes prior to survey, with no significant alterations identified. Consequently, the findings of the 2026 Preliminary Roost Assessment remain valid, and an additional internal inspection was not considered necessary.

Proposed Works

Proposed Development

Current use of building(s)

B1 is currently used as a dwelling.

Proposed use of building(s)

B1: Dwelling.

Structural changes to building(s)

B1: None.

Cosmetic/repair work

B1: Solar panels to be installed on southern pitch.

Type of permission required

Full planning application

Proposed Plan

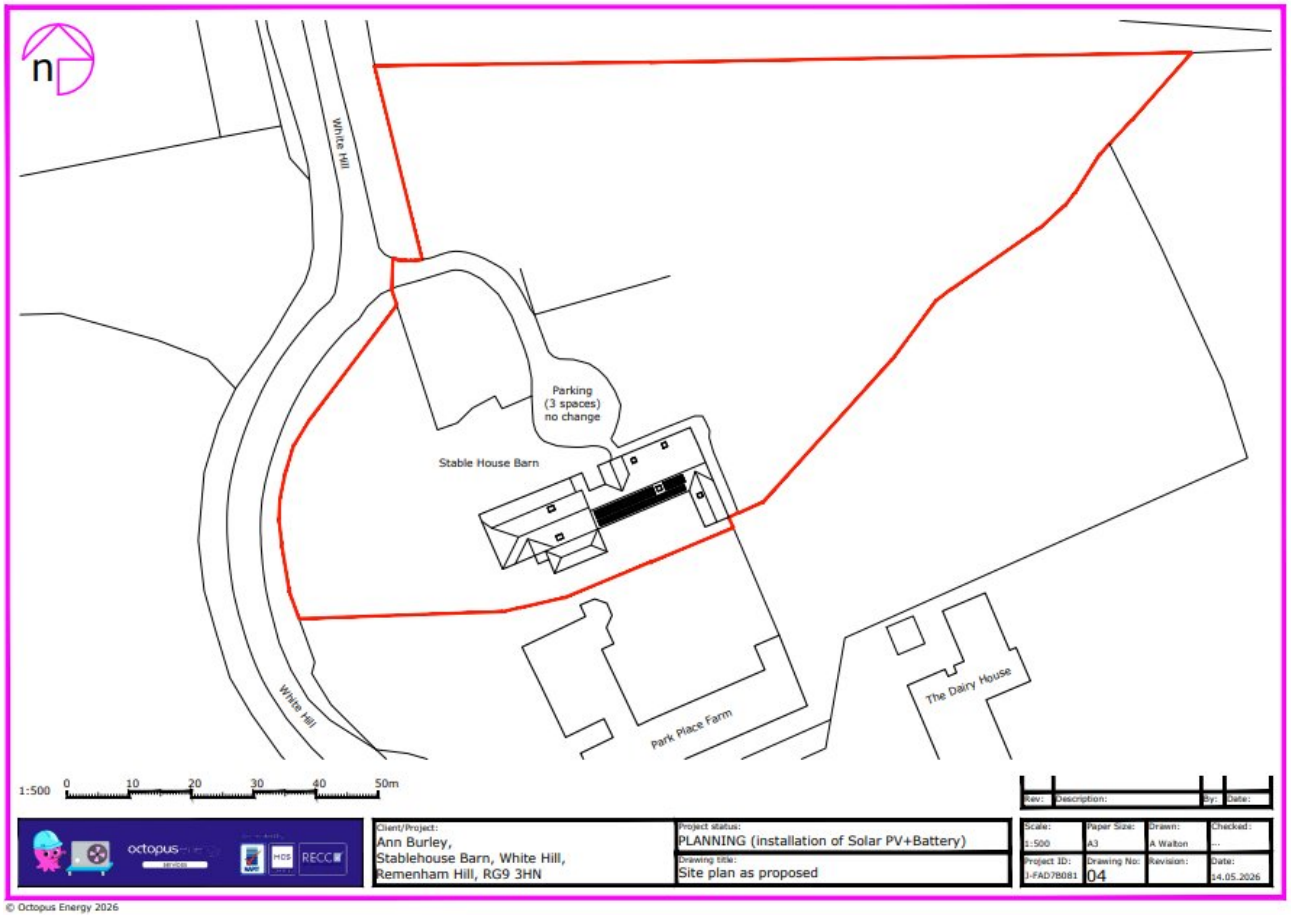

© Octopus Energy 2026

Figure 1: The proposed plans

Surveyors and Equipment

Surveyors

Table 2: Details of the surveyors involved in each of the surveys

Name	BERS Experience	Bat Licence	BCT Competency
Fraser Barnes	5 years	N/A	Level 1
Thomas Drew	5 years	N/A	n/a
Paul Bartkowiak	2 years	N/A	Level 2
Scarlett Campbell-Train	1 years	N/A	Level 1
Adam Bryant	1 years	N/A	Level 1
William Farren	1 years	N/A	Level 2

Equipment

Table 3: Details of the equipment used in each of the visits

Category	Equipment	Count	
		Visit 1	Visit 2
Night Vision Aid	Nightfox Whisker	5	5
Additional illumination	Nightfox XB5 PRO	5	5
Bat detector	Wildlife Acoustics Echo Meter Touch 2	3	3
Bat detector	Magenta Electronics Bat 4	3	3
Two-way radio	BAOFENG FV-880E two-way radio (or similar)	3	3

Surveyor Positions

Positions

Details of each surveyor position for each visit

A diagram of the positions on site can be found in Appendix 1 along with the position images.

Table 4: The surveyor positions and the surveyors associated with them on each visit. The initials LS indicate the lead surveyor for the site visit

Position	Elevation	Visit 1	Visit 2
B1-1	NE	Paul Bartkowiak (LS)	William Farren (LS)
B1-2	NW	Fraser Barnes	Adam Bryant
B1-3	SW (semi-manned)	Fraser Barnes	Adam Bryant
B1-4	S	Thomas Drew	Scarlett Campbell-Train
B1-5	SE (semi-manned)	Thomas Drew	Scarlett Campbell-Train

Survey Visit Details and Limitations

Visit 1

22/07/2026

Start time	Sunset	End time
20:53	21:08	22:38

Start Conditions

Temperature(°C): 22.8
Relative humidity (%): 53.0
Wind (km/h): 1.6

End Conditions

Temperature(°C): 20.4
Relative humidity (%): 66.0
Wind (km/h): 14.2

Rain

None

Buildings surveyed

1

Trees surveyed

N/A

Visit 2

17/08/2026

Start time	Sunset	End time
20:09	20:24	22:09

Start Conditions

Temperature(°C): 25.0
Relative humidity (%): 50.0
Wind (km/h): 14.8

End Conditions

Temperature(°C): 22.1
Relative humidity (%): 62.0
Wind (km/h): 16.7

Rain

None

Buildings surveyed

1

Trees surveyed

N/A

Limitations

There are no limitations associated with this survey.

Summary Findings

Findings & Impacts

Summary of all observations and impacts

Emergences

No emergences were observed during any visit.

Roosts

No roosts were observed during any visit.

Key Foraging Areas

Common and soprano pipistrelle foraging activity was observed across the northern and western elevations, as well as the western garden. Pipistrelles also foraged over bushes around the southern elevation. There was also serotine foraging near the trees north of the NE surveyor.

Key Commuting Paths

Common and soprano pipistrelle commuting activity was observed over the south and north (and vice-versa) over the middle of B1, and north past the eastern elevation.

Impacts on Foraging / Commuting Bats

Increased artificial lighting from any development or works could negatively affect commuting and foraging bats by disrupting established routes and reducing connectivity between foraging and roosting habitats. Impact at site level only.

Hibernation suitability

The building provides low suitability for hibernating bats. While a limited number of small crevices and sheltered features are present, these are unlikely to provide the stable microclimatic conditions typically required for hibernation. No further evidence of summer roosting bats was identified during the surveys, further reducing the likelihood of the building supporting hibernating bats. Consequently, the potential for hibernation use is considered low, and no further hibernation surveys are required.

Evaluation of Impacts

The proposed development includes the addition of solar panels on a section of the southern elevation. The addition will block access to suitable roosting features, however the surveys to date have concluded a likely absence of bat roosts on or within B1. Therefore, no impacts are anticipated to roosting bats. However, the construction phase may impose temporary disturbance of an identified commuting route for common and soprano pipistrelles, although the magnitude of these impacts are low and restricted to site level.

Requirements & Enhancements

Requirements

Bat Licence

A bat licence is not required for the proposed works.

Mitigation

The surveys undertaken to date have indicated that there is a sufficiently low risk of bat roosts being present on site, and works can proceed without any further survey or licence requirements. In the unlikely even bats are found, work must stop and a suitably qualified ecologist will be contacted for further advice.

Wildlife Sensitive Lighting Strategy

Foraging and commuting bats could be impacted by additional lighting on site which can affect resources for the local population. Due to the presence of serotine, brown long-eared and Daubenton's bat presence on site, a wildlife sensitive lighting strategy will be adopted within the proposed development during and post-development. This should be designed in accordance with Guidance Note GN08/23 Bats and Artificial Lighting at Night (Institution of Lighting Professionals, 2023). Parameters include avoiding light spill onto key habitats or features used by bats for roosting, foraging, or commuting.

A low impact lighting strategy will be adopted for the site during and post-development, and this should be designed in accordance with Guidance Note GN08/23 Bats and Artificial Lighting at Night (Institution of Lighting Professionals, 2023). Parameters can be found on the Bat Conservation Trust website: https://www.bats.org.uk/news/2023/08/bats-and-artificial-lighting-at-night-ilp-guidance-note-update-released

Enhancements

The creation of additional habitat for bats is recommended in line with the local authorities' duty to request enhancements under the NPPF (2024).

Bat Boxes

The installation of two bat boxes at the site will provide additional roosting habitat for bats. The bat boxes will be installed on retained elevation or proximate trees. Bat boxes should be positioned 3-5m above ground level (at the eaves of buildings), facing in a south or south-westerly direction, with a clear flight path to and from the entrance, away from and unlit by artificial light, and not above any windows. The bat boxes will be a

Enhancements Continued

Bat Boxes Continued

specification suitable for crevice dwelling species.

Planting - Wildflowers

Planting of species rich night-scented wildflower is recommended to increase prey availability to enhance the site for foraging and commuting bats. Species include evening primrose, common honeysuckle, red campion, Common White Jasmine, and night-scented stock.

Version Control and Copyright

Arbtech Consulting Limited has prepared this report for the sole use of the above-named client or their agents in accordance with our General Terms and Conditions, under which our services are performed. It is expressly stated that no other warranty, expressed or implied, is made as to the professional advice included in this report or any other services provided by us. This report may not be relied upon by any other party without the prior and express written agreement of Arbtech Consulting Limited. The conclusions and recommendations contained in this report are based upon information provided by third parties. Information obtained from third parties has not been independently verified by Arbtech Consulting Limited.

© This report is the copyright of Arbtech Consulting Limited. Any unauthorised reproduction or usage by any person other than the addressee is strictly prohibited.

Version Control

Status	Issue	Name	Date
Draft	0.1	William Farren, PhD, Assistant Ecologist	19/08/2026
Review	0.2	Harley Stone, BSc (Hons), Senior Ecologist	21/08/2026
Final	1.0	William Farren, PhD, Assistant Ecologist	21/08/2026

Appendix 1: BERS plan

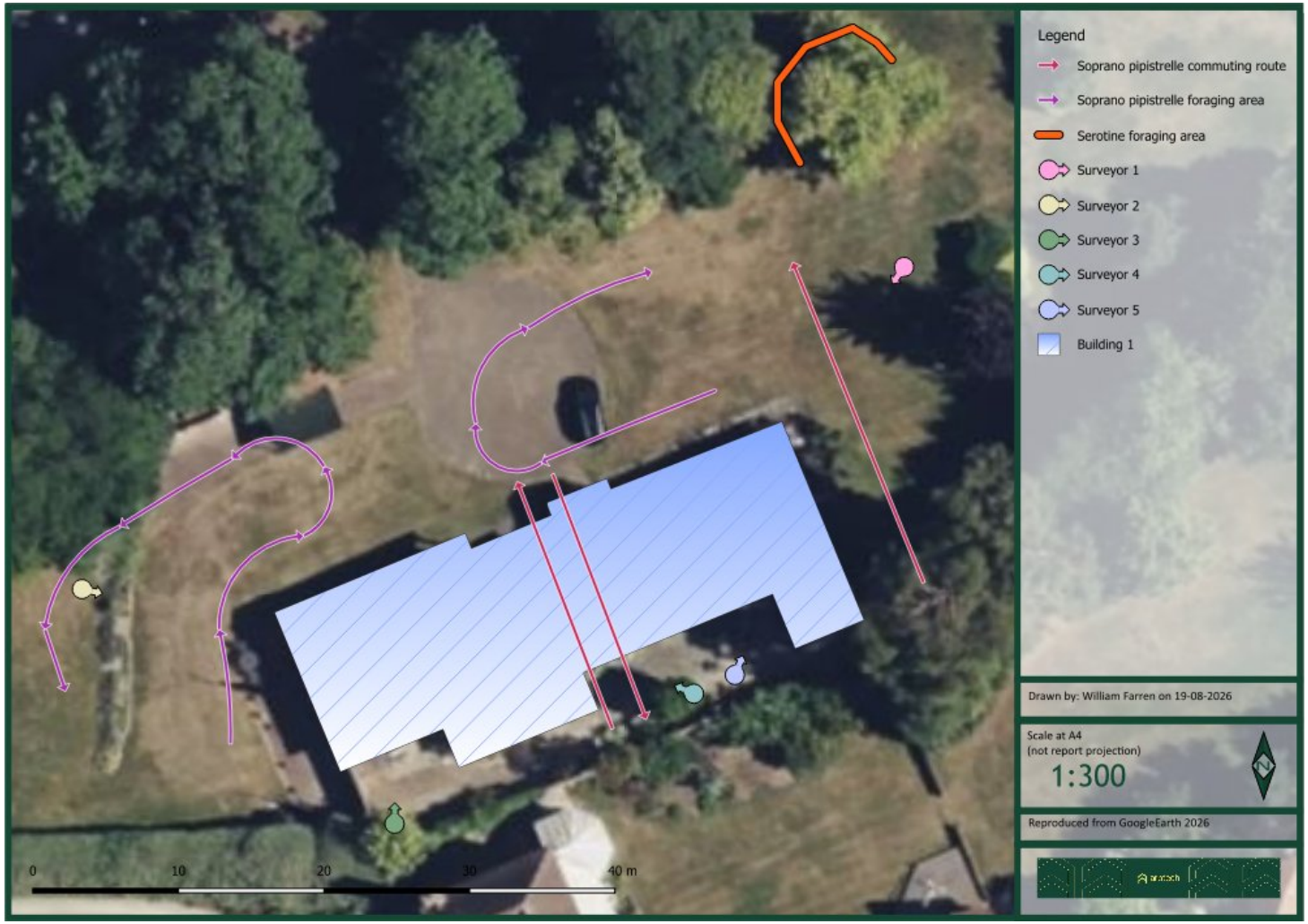

Appendix 2: Surveyor Photos

Note: Visit 1: The images for position B1-1 were unavailable due to Visit 1: The image for position B1-1 was unavailable due to corrupted files..

V2 B1-1 surveyor photo

V1 B1-2 surveyor photo

V1 B1-1 darkest point image

V2 B1-1 darkest point image



V1 B1-2 darkest point image

V2 B1-2 surveyor photo

V1 B1-3 surveyor photo

V2 B1-3 surveyor photo

V2 B1-2 darkest point image

V1 B1-3 darkest point image

V2 B1-3 darkest point image

V1 B1-4 surveyor photo

V2 B1-4 surveyor photo

V1 B1-5 surveyor photo

V1 B1-4 darkest point image

V2 B1-4 darkest point image

V1 B1-5 darkest point image

V2 B1-5 surveyor photo

V2 B1-5 darkest point image

Appendix 3: Summary of Call Data

Species	Visit 1	Visit 2	Total
Soprano pipistrelle	28	73	**101**
Common pipistrelle	8	17	**25**
Common noctule	15	3	**18**
Serotine	3	3	**6**
Brown long-eared bat	-	5	**5**
Nyctalus sp.	-	4	**4**
Daubenton's bat	-	3	**3**
Barbastelle	-	2	**2**
Grey long-eared bat	-	1	**1**

Appendix 4: Raw Survey Data Log

Pos - Position **Spp** - Species **Act** - Activity **Emer** - Emergence **Fora** - Foraging **Comm** - Commuting **PSR** - Post-survey result **Re-ent** - Re-entry **CPIP** - Common pipistrelle **SPIP** - Soprano pipistrelle **PIPSP** - Pipistrelle sp. **BLE** - Brown long-eared bat **PLECSP** - Plecotus sp. **NOC** - Common noctule **DAUB** - Daubenton's bat **NAT** - Natterer's bat **WHI** - Whiskered bat **WHI/BRAN** - Whiskered/Brandt's bat **MYOSP** - Myotis sp. **SERO** - Serotine **NYCSP** - Nyctalus sp. **LEI** - Leisler's noctule **NPIP** - Nathusius pipistrelle **LHO** - Lesser horseshoe bat **BARB** - Barbastelle **GHO** - Greater horseshoe bat **GLE** - Grey long-eared bat **ALCA** - Alcathoe **BECK** - Bechstein's bat **GME** - Greater mouse-eared bat

Visit 1

Time	Pos	Spp	Act	Notes	PSR
00:22	B1-4	SPIP	Call	Derived from commuting observations	
00:33	B1-5	CPIP	Call	Derived from commuting observations	PSR
21:17	B1-2	NOC	Call		
21:18	B1-2	SPIP	Call		
21:21	B1-2	NOC	Call		
21:21	B1-2	SPIP	Call		
21:22	B1-5	SPIP	Call	Derived from commuting observations	PSR
21:22	B1-4	SPIP	Call	Derived from commuting observations	
21:22	B1-5	SPIP	Comm	S to N (both ways over B1)	PSR
21:22	B1-4	SPIP	Comm	S to N (both ways over B1)	
21:23	B1-4	SPIP	Call		
21:23	B1-4	NOC	Call		
21:23	B1-2	NOC	Call		
21:24	B1-2	NOC	Call		
21:24	B1-2	NOC	Call		
21:25	B1-2	SPIP	Call		
21:25	B1-2	SPIP	Call		
21:29	B1-2	NOC	Call		
21:30	B1-1	CPIP	Call		
21:33	B1-1	CPIP	Call	Derived from foraging observations	
21:33	B1-1	CPIP	Fora	Foraging around the front of the house travelling west	
21:37	B1-4	NOC	Call		
21:37	B1-4	SPIP	Call		

Visit 1 - ctd

Time	Pos	Spp	Act	Notes	PSR
21:37	B1-2	NOC	Call		
21:37	B1-2	NOC	Call		
21:38	B1-1	SPIP	Call		
21:41	B1-2	SPIP	Call		
21:41	B1-2	SPIP	Call	Derived from foraging observations	
21:41	B1-2	SPIP	Fora	Around the western elevation and garden	
21:43	B1-2	SPIP	Call	Derived from foraging observations	
21:43	B1-2	SPIP	Call	Derived from foraging observations	
21:43	B1-2	SPIP	Fora	Around the western elevation and garden	
21:43	B1-2	SPIP	Fora	Around the western elevation and garden	
21:46	B1-1	SPIP	Call	Derived from foraging observations	
21:46	B1-1	SPIP	Fora	Foraging around the front of the house travelling west	
21:47	B1-1	SPIP	Call	Derived from commuting observations	
21:47	B1-1	SPIP	Comm	Commuting north past eastern elevation	
21:48	B1-2	NOC	Call		
21:48	B1-2	NOC	Call		
21:53	B1-2	SERO	Call		
21:53	B1-2	SERO	Call		
21:54	B1-2	SPIP	Call	Derived from foraging observations	
21:54	B1-2	SPIP	Fora	Around the western elevation and garden	

Visit 1 - ctd

Time	Pos	Spp	Act	Notes	PSR
21:55	B1-5	SPIP	Call	Derived from commuting observations	PSR
21:55	B1-4	SPIP	Call	Derived from commuting observations	
21:55	B1-5	SPIP	Comm	S to N (both ways over B1)	PSR
21:55	B1-4	SPIP	Comm	S to N (both ways over B1)	
21:59	B1-5	SPIP	Call	Derived from commuting observations	PSR
21:59	B1-5	SPIP	Call	Derived from commuting observations	PSR
21:59	B1-1	NOC	Call		
21:59	B1-4	SPIP	Call	Derived from commuting observations	
21:59	B1-4	SPIP	Call	Derived from commuting observations	
21:59	B1-5	SPIP	Comm	S to N (both ways over B1)	PSR
21:59	B1-4	SPIP	Comm	S to N (both ways over B1)	
22:00	B1-5	SPIP	Call	Derived from commuting observations	PSR
22:00	B1-4	SPIP	Call	Derived from commuting observations	
22:00	B1-2	SPIP	Call	Derived from foraging observations	
22:00	B1-2	SPIP	Fora	Around the western elevation and garden	
22:00	B1-5	SPIP	Comm	S to N (both ways over B1)	PSR
22:00	B1-4	SPIP	Comm	S to N (both ways over B1)	
22:03	B1-2	CPIP	Call		
22:06	B1-4	SPIP	Call		

Visit 1 - ctd

Time	Pos	Spp	Act	Notes	PSR
22:09	B1-4	NOC	Call		
22:09	B1-2	NOC	Call		
22:19	B1-4	SPIP	Comm	S to N (both ways over B1)	
22:20	B1-3	SPIP	Call		PSR
22:21	B1-5	CPIP	Call	Derived from commuting observations	PSR
22:21	B1-5	CPIP	Comm	S to N (both ways over B1)	PSR
22:22	B1-4	CPIP	Call		
22:25	B1-1	SERO	Call		
22:28	B1-4	CPIP	Call		
22:34	B1-2	CPIP	Call	Derived from foraging observations	
22:34	B1-2	CPIP	Fora	Around the western elevation and garden	

Visit 2

Time	Pos	Spp	Act	Notes	PSR
20:41	B1-1	SPIP	Call	Derived from commuting observations	
20:41	B1-1	SPIP	Comm	Commuting north past eastern elevation	
20:43	B1-2	SPIP	Call	Faint	
20:43	B1-2	SPIP	Call	Faint	
20:45	B1-1	CPIP	Call	Derived from commuting observations	
20:45	B1-1	CPIP	Comm	Commuting north past eastern elevation	
20:47	B1-2	SPIP	Call		
20:50	B1-2	SPIP	Call		
20:53	B1-1	SPIP	Call	HNS	
20:53	B1-2	SPIP	Call		
20:54	B1-1	SPIP	Call	Derived from commuting observations	
20:54	B1-2	SPIP	Call		
20:54	B1-1	SPIP	Comm	Commuting north past eastern elevation	
20:55	B1-2	SPIP	Call		
20:56	B1-3	SPIP	Call		PSR
20:57	B1-2	SPIP	Call		
20:58	B1-1	CPIP	Call	Derived from commuting observations	
20:58	B1-2	SPIP	Call	Derived from foraging observations	
20:58	B1-2	SPIP	Fora	Around the western elevation and garden	
20:58	B1-1	CPIP	Comm	Commuting north past eastern elevation	
21:00	B1-2	SPIP	Call		
21:01	B1-1	SERO	Call	HNS	
21:01	B1-2	SPIP	Call		
21:02	B1-2	SPIP	Call		
21:03	B1-2	SPIP	Call		

Visit 2 - ctd

Time	Pos	Spp	Act	Notes	PSR
21:04	B1-2	SPIP	Call		
21:05	B1-5	SPIP	Call	Derived from foraging observations	
21:05	B1-4	SPIP	Call	Derived from foraging observations	
21:05	B1-1	SERO	Call	Derived from foraging observations	
21:05	B1-1	SPIP	Call	HNS	
21:05	B1-5	SPIP	Fora	Flew from South west to west, foraged over the bush next to the conservatory, then flew over the roof	
21:05	B1-4	SPIP	Fora	Flew from South west to west, foraged over the bush next to the conservatory, then flew over the roof	
21:05	B1-1	SERO	Fora	Tree behind easternmost surveyor position	
21:07	B1-1	SPIP	Call	HNS	
21:10	B1-3	SPIP	Call		PSR
21:10	B1-1	SPIP	Call	HNS	
21:11	B1-4	SPIP	Call	Derived from commuting observations	
21:11	B1-1	SPIP	Call	HNS	
21:11	B1-4	SPIP	Comm	S to N (both ways over B1)	
21:12	B1-4	SPIP	Call	HNS	
21:14	B1-1	BLE	Call	HNS	
21:14	B1-2	BLE	Call		
21:19	B1-3	SPIP	Call		PSR
21:19	B1-4	SPIP	Call	Derived from commuting observations	
21:19	B1-1	SPIP	Call	Derived from commuting observations	
21:19	B1-2	SPIP	Call	Faint	

Visit 2 - ctd

Time	Pos	Spp	Act	Notes	PSR
21:19	B1-4	SPIP	Comm	S to N (both ways over B1)	
21:19	B1-1	SPIP	Comm	Commuting north past eastern elevation	
21:20	B1-5	SPIP	Call	Derived from commuting observations	
21:20	B1-5	SPIP	Comm	S to N (both ways over B1)	
21:23	B1-3	SPIP	Call		PSR
21:24	B1-2	DAUB	Call		
21:24	B1-2	SPIP	Call		
21:26	B1-3	SPIP	Call		PSR
21:26	B1-1	SPIP	Call	HNS	
21:26	B1-2	SPIP	Call		
21:28	B1-1	SPIP	Call	HNS	
21:28	B1-2	SPIP	Call		
21:29	B1-3	CPIP	Call		PSR
21:29	B1-4	CPIP	Call	HNS, faint and very brief	
21:29	B1-2	SPIP	Call		
21:30	B1-1	CPIP	Call	HNS	
21:30	B1-2	SPIP	Call		
21:31	B1-3	SPIP	Call		PSR
21:31	B1-3	BARB	Call		PSR
21:31	B1-4	BLE	Call	HNS	
21:31	B1-1	BLE	Call	HNS	
21:32	B1-1	GLE	Call	HNS	
21:32	B1-1	SPIP	Call	HNS	
21:34	B1-3	SPIP	Call		PSR
21:35	B1-1	SERO	Call	Derived from foraging observations	

Visit 2 - ctd

Time	Pos	Spp	Act	Notes	PSR
21:35	B1-1	SERO	Fora	Tree behind easternmost surveyor position	
21:36	B1-5	SPIP	Comm	S to N (both ways over B1)	PSR
21:37	B1-4	SPIP	Call	Derived from commuting observations	PSR
21:37	B1-1	SPIP	Call	HNS	
21:37	B1-2	SPIP	Call		
21:37	B1-4	SPIP	Comm	S to N (both ways over B1)	PSR
21:38	B1-1	DAUB	Call	Daubentons myotos	
21:38	B1-2	DAUB	Call		
21:39	B1-4	SPIP	Call	Derived from commuting observations	PSR
21:39	B1-4	SPIP	Comm	S to N (both ways over B1)	PSR
21:40	B1-3	SPIP	Call		PSR
21:40	B1-3	CPIP	Call		PSR
21:40	B1-4	SPIP	Call	HNS	
21:40	B1-4	SPIP	Call	Derived from commuting observations	PSR
21:40	B1-1	SPIP	Call	HNS	
21:40	B1-1	CPIP	Call	HNS	
21:40	B1-4	SPIP	Comm	S to N (both ways over B1)	PSR
21:41	B1-5	SPIP	Call	Derived from commuting observations	PSR
21:41	B1-1	SPIP	Call	HNS	
21:41	B1-2	SPIP	Call		
21:42	B1-3	SPIP	Call		PSR
21:42	B1-4	SPIP	Call	Derived from commuting observations	PSR
21:42	B1-5	SPIP	Comm	S to N (both ways over B1)	PSR

Visit 2 - ctd

Time	Pos	Spp	Act	Notes	PSR
21:42	B1-4	SPIP	Comm	S to N (both ways over B1)	PSR
21:44	B1-1	BLE	Call	HNS	
21:44	B1-2	SPIP	Call		
21:45	B1-4	SPIP	Call	HNS	
21:46	B1-1	SPIP	Call	HNS	
21:47	B1-4	SPIP	Call	Derived from foraging observations	PSR
21:47	B1-4	SPIP	Fora	Flew from South west to west, foraged over the bush next to the conservatory, then flew over the roof	PSR
21:48	B1-3	CPIP	Call		PSR
21:48	B1-2	SPIP	Call		
21:49	B1-4	SPIP	Call	Derived from commuting observations	PSR
21:49	B1-1	CPIP	Call	HNS	
21:49	B1-4	SPIP	Comm	S to N (both ways over B1)	PSR
21:50	B1-1	CPIP	Call	HNS	
21:51	B1-3	NYCSP	Call		PSR
21:51	B1-4	NOC	Call	HNS	
21:51	B1-2	CPIP	Call		
21:52	B1-3	CPIP	Call		PSR
21:52	B1-4	SPIP	Call	Derived from commuting observations	PSR
21:52	B1-4	SPIP	Comm	S to N (both ways over B1)	PSR
21:53	B1-5	SPIP	Call	Derived from commuting observations	PSR
21:53	B1-5	SPIP	Comm	S to N (both ways over B1)	PSR
21:55	B1-4	SPIP	Call	HNS	
21:55	B1-1	SPIP	Call	HNS	

Visit 2 - ctd

Time	Pos	Spp	Act	Notes	PSR
21:59	B1-4	SPIP	Call	Derived from foraging observations	PSR
21:59	B1-4	SPIP	Fora	Flew from South west to west, foraged over the bush next to the conservatory, then flew over the roof	PSR
22:02	B1-5	SPIP	Call	Derived from commuting observations	PSR
22:02	B1-2	NOC	Call		
22:02	B1-2	SPIP	Call		
22:02	B1-5	SPIP	Comm	S to N (both ways over B1)	PSR
22:03	B1-1	NOC	Call	HNS	
22:04	B1-2	SPIP	Call		
22:05	B1-3	CPIP	Call		PSR
22:06	B1-3	BARB	Call		PSR
22:07	B1-5	SPIP	Call	Derived from commuting observations	PSR
22:07	B1-3	CPIP	Call		PSR
22:07	B1-2	CPIP	Call		
22:07	B1-2	CPIP	Call		
22:07	B1-5	SPIP	Comm	S to N (both ways over B1)	PSR
22:09	B1-3	CPIP	Call		PSR
22:13	B1-3	NYCSP	Call		PSR
22:14	B1-3	NYCSP	Call		PSR
22:14	B1-3	NYCSP	Call		PSR
23:30	B1-5	SPIP	Call	Derived from commuting observations	PSR

Appendix 5: General Methodology

BAT EMERGENCE AND RE-ENTRY SURVEY METHODOLOGY — GENERAL

1. Survey Aims and Approach

Dusk bat emergence surveys (and, where justified, dawn re-entry surveys) were undertaken to determine the presence or likely absence of roosting bats and, where present, to characterise roosts by species, numbers, access points, roost type and how bats use the site. Survey design follows an iterative approach: results and audit data are reviewed after each visit so that subsequent survey effort, positioning, equipment deployment and objectives can be refined as needed (BCT 7.2.17; 10.1.1).

2. Guidance and Standards

All surveys were designed and delivered with reference to Bat Surveys for Professional Ecologists — Good Practice Guidelines (4th ed.) (Collins, 2023), the CIEEM Guidelines for Ecological Report Writing (2nd ed.) (CIEEM, 2017a), and other relevant guidance including Natural England standing advice for bats (updated April 2025) and BS 42020:2013. Where departures from published good practice were made, the report identifies what changed, why, how survey robustness was maintained, and the competence of the ecologist(s) making that judgement (BCT 1.1.4–1.1.5; 2.2.32–2.2.33).

3. Competence and Roles

Survey design and oversight were provided by Harley Stone Senior Ecologist and Bat Survey Project Manager BSc (Hons), (Natural England Bat License No. 2025-85748-CL17-BAT) at BCT Level 2 competence. On-site survey work was led by William Farren, PhD at BCT Level 2 competence, supported by 5 additional Bat Surveyor(s) and/or Assistant(s). Bat Surveyors (minimum BCT Level 1, trained to internal standard) worked under the supervision of the Project Surveyor and were responsible for data collection at their manned positions, including real-time species identification and operating IR camera/acoustic equipment. Training records and competency sign-offs are maintained in line with CIEEM Code of Professional Conduct. Full surveyor details are provided in Table 2.

4. Survey Timing, Effort and Seasonal Windows

Survey effort was set in line with BCT Tables 7.1 and 7.2 and reviewed as results emerged. Dusk emergence surveys commenced with surveyors and equipment in place 15 minutes before sunset and continued for 1.5–2 hours after sunset (BCT 7.2.31). Survey visits were spaced a minimum of three weeks apart and timed within the core May–August survey window wherever feasible. Where September surveys were required, the report details the justification, how robustness was maintained, and any residual uncertainty.

Survey dates, start/end times, and sunset/sunrise times are provided in the survey visit details section of the report.

5. Weather Conditions

Surveys were undertaken only when conditions were likely to support typical bat emergence and flight behaviour. Conditions were assessed using forecasts and confirmed on arrival. Minimum thresholds: temperature >7°C at survey start; wind ≤ Beaufort Scale 3 (~5 m/s); no persistent heavy rain. Where suboptimal but permissible conditions occurred (e.g. intermittent light drizzle), these are recorded and interpretation reflects this. Weather data recorded during each survey are provided in the survey visit details section of the report.

6. Survey Area and Position Design

The survey area comprised 1 building, selected on the basis of the PRA findings and/or tree assessment results. Justification for the extent of survey coverage is provided in the Site Context and Background section.

The arrangement of surveyors and equipment was informed by the Preliminary Roost Assessment (structures) and/or tree assessment (PRFs/GLTA) so that identified roosting features and likely access points were the focus of coverage, while recognising that bats may emerge from unexpected locations (BCT 7.2.12). Where NVAs were deployed, a still image or screenshot was captured from the darkest point of the survey from each NVA to demonstrate field of view and adequacy of illumination; these are provided in 2 (BCT 7.2.10). Surveyor and equipment positions for each survey visit are shown on Appendix 1.

7. Equipment Standards

All electronic survey equipment (detectors, recorders and NVAs) was tested prior to deployment (function check, storage capacity, battery health, time synchronisation) and calibrated/tested in line with manufacturer guidance, typically at least annually, with evidence retained and available on request (BCT 2.5.14). Microphone sensitivity was verified prior to the survey season, as sensitivity can decline over time (BCT 2.5.16). Equipment was selected as suitable for the target species and site conditions (BCT 2.5.13; 2.5.17). Detector settings and deployment metadata were documented consistently, including gain/sensitivity, trigger parameters, recording format, sample rate, firmware/app version, time settings and any filters applied (BCT 2.5.15; 2.5.20). Equipment details and settings are provided in Table 3.

8. Data Capture and Acoustic Analysis

All results were recorded using a standardised digital survey form, including surveyor positions, start/end times, weather at intervals, equipment identifiers, detector settings, observed emergences/returns, bat passes, flight direction, behaviour notes and confidence/uncertainty notes (BCT 7.2.19). Raw audio/video recordings and metadata were retained as an auditable record. Negative survey results were also recorded (BCT 2.5.19).

A bat pass was defined as a sequence of two or more echolocation pulses produced by an individual bat, with a new pass recorded when a gap of one second or more occurred between successive calls. Where sustained activity was recorded (e.g. circling bats), this was noted as sustained activity rather than counted as individual passes.

At manned positions, species identification was carried out in real-time by the ecologist using a heterodyne detector for live listening and an Echo Meter Touch (built-in MEMS microphone) for full-spectrum recording. All recordings were retained as an auditable record. Post-survey acoustic review was undertaken only where specific calls could not be confidently identified on site; these were reviewed using Wildlife Acoustics Kaleidoscope Pro with reference to Russ (2012)

British Bat Calls: A Guide to Species Identification.

Where semi-manned positions were deployed (Titley Chorus with ultrasonic microphone), recordings were processed through Titley Scientific Anabat Insight (BatClassify UK plug-in) to provide automated species identification. Auto-ID outputs were subject to targeted manual verification by an experienced ecologist using Kaleidoscope Pro. Manual verification was applied to: uncertain or low-confidence classifications; any classifications of conservation-significant, locally uncommon or Annex II species regardless of confidence score (BCT 10.2.19); and any records detected at unusual times. Manual verification involved visual inspection of spectrograms and examination of call parameters including peak frequency (kHz), start and end frequency (kHz), call duration (ms), inter-pulse interval (ms), bandwidth (kHz), and call shape/structure (e.g. FM, FM-QCF, QCF). Where calls could not be confidently assigned to species level (e.g. Myotis species group), they were recorded at the most reliable taxonomic level.

It is acknowledged that automated classification software is not infallible; false positives and false negatives may occur. Different species can produce similar calls, and recording quality, environmental conditions and bat behaviour can affect call characteristics. Some species groups (e.g. Myotis spp., Nyctalus/Eptesicus) cannot be reliably separated by echolocation alone (Russ, 2012). Where auto-ID was used, the system and version, validation steps, thresholds and manual verification criteria are documented in Appendix 5 (BCT 10.2.21).

Acoustic data were reviewed promptly after each survey to inform subsequent survey design (BCT 2.2.16; 10.1.1).

9. Health and Safety

A site-specific risk assessment was prepared addressing both site and generic survey hazards (night working, slips/trips, lone working, antisocial behaviour risk). The risk assessment was reviewed on arrival at each visit, and new hazards identified on site were recorded for subsequent visits (BCT 2.7.3).

10. Report Quality Assurance

This report has been written by, or reviewed by, a senior member of staff to confirm technical adequacy, clarity and that recommendations are justified (BCT 11.4.1). Survey effort has been checked as part of project quality assurance (BCT 7.2.13).

11. Limitations and Survey Validity

Survey data in this report were collected during the 2026 survey season. In accordance with CIEEM (2019) Advice Note on the Lifespan of Ecological Reports and Surveys, survey data are generally considered valid for up to 12 months / state period from the date of the last survey visit. Where this report is relied upon beyond that period, an update assessment may be required.

- Weather conditions (suboptimal conditions, aborted/rescheduled surveys)
- Access constraints (areas not surveyed and reasons)
- Timing constraints (surveys outside core season, justification)

- Equipment limitations (NVA range/coverage gaps, IR illumination constraints, detector sensitivity to quiet species such as Plecotus)
- Health and safety constraints affecting survey design
- Any other factors, and how these were addressed or their implications for survey robustness

References

References relevant to this methodology.

- BCT (2023, amended 27.03.2024) Bat Surveys for Professional Ecologists — Good Practice Guidelines (4th ed.). Bat Conservation Trust, London.
- BCT / Fawcett-Williams, J. (2021) Thermal Imaging: Bat Survey Guidelines. Bat Conservation Trust, London.
- CIEEM (2017a) Guidelines for Ecological Report Writing (2nd ed.). CIEEM, Winchester.
- CIEEM (2019) Advice Note on the Lifespan of Ecological Reports and Surveys. CIEEM, Winchester.
- BSI (2013) BS 42020:2013 Biodiversity — Code of practice for planning and development. British Standards Institution, London.
- Natural England (2025) Bats: advice for making planning decisions. Updated April 2025.
- Russ, J. (2012) British Bat Calls: A Guide to Species Identification. Pelagic Publishing, Exeter.

Appendix 6: Survey Methodology

BAT EMERGENCE SURVEY METHODOLOGY — HYBRID NVA/ECOLOGIST SURVEY

1. Survey Method

This survey used a hybrid approach combining manned positions (ecologist with NVA, live detector and recording) and semi-manned automatic recording positions (NVA with dedicated static audio detector). Semi-manned positions were deployed to maintain coverage of roosting features while reducing the number of human positions required, consistent with BCT guidance that NVAs can reduce the number of surveyors where appropriately deployed with a detector soundtrack and evidence of efficacy (BCT 7.2.8; 7.2.11).

2. Position Design

The arrangement of manned and semi-manned positions was determined from the PRA and/or tree PRF assessment, with coverage designed so that all elevations and identified roosting features were monitored (BCT 7.2.12). Survey design and oversight were provided by Harley Stone Senior Ecologist and Bat Survey Project Manager BSc (Hons), (Natural England Bat License No. 2025-85748-CL17-BAT) at BCT Level 2 competence. at BCT Level 3 competence (BCT 7.2.6). Manned positions were staffed with either Project Surveyors or Bat Surveyors, who were responsible for data collection, including real-time species identification and recording all bat activity, including peripheral activity across the wider site (BCT 7.2.13). Semi-manned positions were monitored by either the Project Surveyor or Bat Surveyors, which were allocated by the Project Surveyor. Where required, additional assistants were present to monitor semi-manned positions to provide additional equipment security. Surveyor and equipment positions are shown on Appendix 1.

3. Equipment

Manned positions: IR camera (Nightfox Whisker) with tripod; true IR illumination source (Nightfox XB5 Pro 850 nm); tablet for digital data capture; full-spectrum detector (Echo Meter Touch, built-in MEMS microphone) with recording enabled, supplemented by heterodyne detector for real-time species identification; radio communication; red-light head torch; weather meter/anemometer.

Semi-manned positions: IR camera with true IR illumination source; full-spectrum static bat detector/recorder (Titley Chorus with ultrasonic microphone, unique identifier) deployed on a tripod at approximately 1.5–2 m above ground level, with the microphone oriented horizontally and directed towards the building features under observation — height and orientation were adjusted on site as necessary to maximise acoustic coverage of identified roosting features; tripod/clamp system for stable alignment and security.

Staffing and equipment deployment were designed to ensure survey effort was not diluted across the site, with sufficient coverage of all relevant elevations and features (BCT 7.2.15).

All equipment was tested and calibrated in line with manufacturer guidance, with evidence retained and available on request (BCT 2.5.14). Detector settings

(gain/sensitivity, trigger parameters, recording format, sample rate, firmware version, time settings) were documented (BCT 2.5.15; 2.5.20). Equipment details and settings are provided in Table 3, along with any deviations from this kit list.

4. Survey Operation

All equipment was deployed and operational before the 15-minute pre-sunset survey start. Each NVA was checked for focus, field of view and adequacy of true IR illumination (BCT 7.2.10). NVAs and audio recorders were turned on before the survey window and remained running until after completion (BCT 7.2.11). During the survey, each surveyor monitored their allocated NVAs and carried out operational checks (recording status, IR illumination timing, lamp alignment). Surveyors maintained constant radio contact. A still image was captured from the darkest point of the survey from each NVA to demonstrate field of view and illumination adequacy; these are provided in Appendix 2 (BCT 7.2.10).

5. Post-Survey Review

NVA footage was reviewed promptly (typically the following day) while the survey remained fresh in surveyors' minds (BCT 7.2.16). Acoustic files were processed promptly to inform subsequent survey design (BCT 2.2.16; 10.1.1). Results from each visit were used to refine positioning, equipment deployment and objectives for subsequent visits where required (BCT 7.2.17). Where overlap between independent observer and NVA detections was noted, this was recorded to support internal quality assurance (BCT 7.2.14). Where bats were observed emerging, survey interpretation recognised that the roosting location may differ from the emergence point, and follow-up survey design was adjusted accordingly (BCT 7.2.17).

6. Justification for Method

This hybrid approach was selected as appropriate for the site based on number of features and safe deployment conditions for equipment. The method maintains full auditable NVA and acoustic coverage of all identified roosting features while providing direct ecologist observation at key positions.

7. Limitations

All limitations are listed, along with their impact level, in the Limitations section of the main report.