The scaling of this drawing cannot be assured

Revision		Date	Drn	Ckd
-	First Issue	NYI	JW	PN
A	Material Details	02.11.26	JM	JM

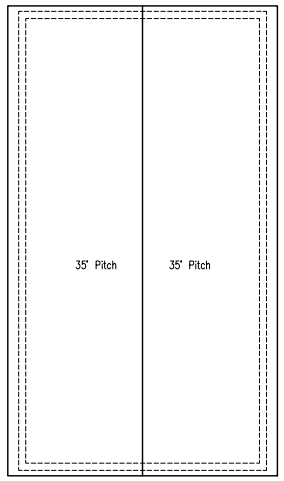

Roof Plan

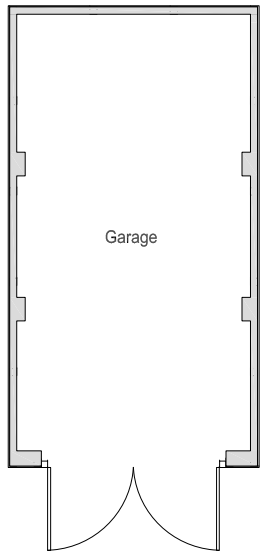

Floor Plan

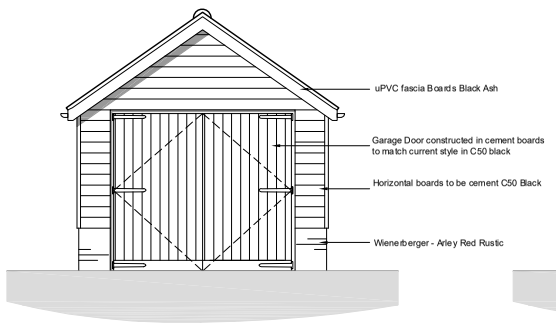

Front Elevation

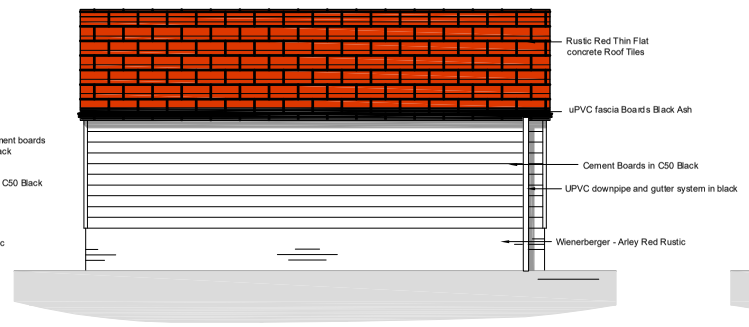

Side Elevation

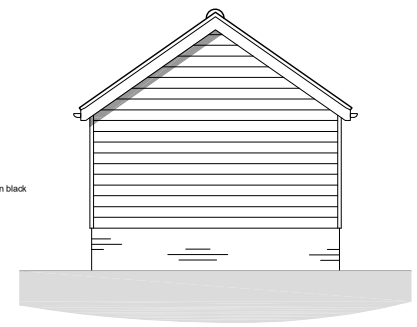

Rear Elevation

0 1 2 3 4 5m

PLANNING

Project

LAND AT CHURCH LANE AND BASINGSTOKE ROAD

Drawing Title

Single Garage Plans & Elevation

Date	Scale	Drawn by	Check by
September 2020	1:100@A3	JW	PN

Project No	Drawing No	Revision
13445	A-P11-001	A

BARTON WILLMORE

Town Planning • Master Planning & Urban Design • Architecture • Landscape Planning & Design • Infrastructure & Environmental Planning • Heritage • Graphic Communication • Communications & Engagement • Development Economics

bartonwillmore.co.uk

Offices at Birmingham Bristol Cambridge Cardiff Ebbsfleet Edinburgh Glasgow Leeds London Manchester Newcastle Reading Southampton

C:\Users\jake.wilks\Desktop\13445-A-P11-001 - Garage Plan & Elevations (0).dwg - 13445-A-P11-001 - Plan & Elevations