



specialist independent advisers in the historic built environment

conservation & listed buildings | heritage planning matters | expert witness | audits | research

listed buildings | conservation management and advice | archaeology | historic interiors

HERITAGE IMPACT ASSESSMENT

In respect of

Sunken garden at Strowdes Estate, Culham

On behalf of

Imperium Trust Company

AHC REF: PM/10402

Date: September 2025

www.assetheritage.co.uk

Annexe Offices, Linton Road, Oxford, OX2 6UD T: 01865 310563

CONTENTS

1.0	INTRODUCTION AND SCOPE OF REPORT	3
2.0	THE APPLICATION PROPOSALS AND THE HERITAGE ISSUES	5
	<i>Historic background and description</i>	5
	<i>Assessment of significance</i>	9
	<i>The proposals</i>	12
	<i>Heritage impact assessment</i>	13
3.0	CONCLUSION	15

FIGURES (integrated into text)

- Fig.1: Rocque's 1761 map of Berkshire. The approximate location of the application site has been identified with a red dot
- Fig.2: 1898 (revised 1897) 1:2500 scale OS map. The approximate location of the application site has been identified with a red dot
- Fig.3: Top, December 2003 aerial image. Bottom, February 2022 aerial image. The approximate location of the application site has been identified with a red dot
- Fig.4: Historic England map showing the Park Place Registered Park & Garden (green shading) and listed buildings in the vicinity (blue pins). The approximate location of the application site has been identified with a red dot

PLATES (collated at the end)

- Plate 1: The site of the proposed sunken garden, with the northern boundary of Strowdes Estate to the left
- Plate 2: The site of the proposed sunken garden, looking south towards the site of the house
- Plate 3: The site of the proposed sunken garden, looking north towards the planted boundary

Appendix 1: Registered Park & Garden entry

© Asset Heritage Consulting Ltd.

No part of this report is to be copied in any way without prior written consent.

Every effort is made to provide detailed and accurate information. However, AHC Ltd. cannot be held responsible for errors or inaccuracies within this report.

OS Paper Map Copying Licence No. LAN1000031

1.0 INTRODUCTION AND SCOPE OF REPORT

- 1.1 This report has been prepared and written by Patrick C. Maguire, IHBC, Director at Asset Heritage Consulting Ltd. ('AHC'), on behalf of Imperium Trust Company, in order to assess the impact in heritage terms (excluding below-ground archaeology) of the proposed sunken garden at Stowdes Estate, Culham, which is being considered as part of a S73 amendment to planning permission ref.213587.

Heritage considerations and relevant planning history

- 1.2 The site is located within the boundaries of Park Place, a Grade II* Registered Park & Garden (see statutory list entry at **Appendix 1**). Park Place is a substantial designated area, representing the former gardens and parklands associated with Park Place (house), a Grade II listed building located over 900m to the north-west. This large designated area contains several listed buildings and structures.
- 1.3 The ownership of the parkland has been broken up into several smaller estates and the southern part of it (which does not contain any listed structures) falls within Stowdes Estate (which also incorporates some spaces outside the boundaries of the designated area).
- 1.4 Indeed, outline planning permission was granted in 2008 (ref. O/2008/1353) for the division of the 220-hectare Park Place Estate into several smaller estates, of which Stowdes comprises 70 hectares. Full planning permission was granted in 2017 for the construction of a new main dwelling in the centre of Stowdes Estate, with associated landscaping (ref.173097). This planning permission was subsequently renewed in September 2023 (ref.213587).
- 1.5 Existing consents will fundamentally change the character of Stowdes from parkland and woodland on the periphery of a large estate to a self-contained estate, still incorporating parkland but also the other typical elements of a landed estate: a substantial house with associated gardens and pleasure grounds; service buildings; and an entrance drive.

Proposals

- 1.6 This S73 submission relates to a variation to the garden area immediately surrounding the main house associated with planning permission ref.213587. It forms part of a wider suite of submissions related to amendments proposed to the consented scheme, including in relation to the design of the house and improvements to the wider landscaping scheme, which have been considered as part of recent pre-application submissions to the Council.
- 1.7 This submission relates only to the area immediately north of the consented house and relates to the formation of a sloped, sunken garden with associated landscaping.

Summary assessment

- 1.8 For the reasons set out in full in the main body of this report below, I am not of the view that the proposed variation to the consented scheme, allowing for the formation of a sunken garden to the north of the house, would result in harm to what is significant about the Park Place Registered Park & Garden.
- 1.9 As such, the proposals are compliant with both local and national policy on the conservation and enhancement of the historic built environment, including the guidance set out in the NPPF and its accompanying PPG.

2.0 THE APPLICATION PROPOSALS AND THE HERITAGE ISSUES

- 2.1 The aim of this section of the report is to examine the application proposals in the context of the site's heritage significance.

Historic background and description

- 2.2 The site of the proposed sunken garden is located immediately to the north of what will be the northern pavilion of the consented new house, forming part of its immediate pleasure grounds. While the implementation of recent consents will fundamentally alter the character of this immediate area, the site has historically formed part of parkland first laid out in the late 18th century on the periphery of the Park Place estate.
- 2.3 The history and wider character of Park Place is summarised well in the statutory Registered Park & Garden entry (**Appendix 1**). In terms of historic development, this states that:

'In 1719 Mrs Elizabeth Baker sold land called Park's Place, also known as Strowdes, to Lord Archibald Hamilton, who at some time after this erected a Palladian mansion called Park Place on a new site (VCH 1923). In 1738 Park Place was sold to Frederick, Prince of Wales (1707-51) (ibid). Following Frederick's death in 1751 the estate was bought by General the Hon Henry Seymour Conway (1720-95), cousin of Horace Walpole, who enlarged the parkland during the 1760s-80s, embellishing it with various ornamental structures and buildings and developing the area known as Temple Combe. Following Conway's death in 1795, the estate was sold in 1797 to Lord Malmesbury who further expanded the park to the east, and entertained Pitt, Canning and other notable men of the day there. Following its sale in 1816 the estate passed through several hands during the C19. The house was rebuilt c 1871, following a fire, for John Noble of Noble's Paints and Varnishes (who had bought the estate in 1867), together with a new stable block. The grounds were subject to extensive 'landscape gardening' carried out under Robert Marnock (1800-89) c 1869, who planted thousands of specimen trees and shrubs, 'as far as possible every known variety!' (Noble 1905). In 1949 the estate was sold out of the Noble family into divided ownership, the house becoming a school during the later C20, and being now (1998)

in private ownership. A golf course has been constructed in the north-east corner of the park, with a second, smaller one in Happy Valley, and the estate remains in divided ownership’.

- 2.4 The entry goes on to describe the house and the grounds immediately around it, as well describing how, to the south of the house, lies Happy Valley (converted to use as a golf course in the 20th century) and to the south of this, ‘*lie the grounds of the former Temple Combe, a house erected during the later C18 at the top of the scarp, enjoying panoramic views of the Thames Valley. The original house, lying 700m south-east of Park Place house, was demolished in the C20, to be replaced in 1963-4 by a low, curvaceous modern house on the same site (Pevsner 1966), known as Happy Valley. This small estate, enclosed within the Park Place estate, is largely composed of woodland surrounding open lawns and paddocks, its principal feature being the Druidic Temple (erected 1787, listed grade II). The Temple stands at the top of the hillside 100m south-west of Happy Valley house, comprising a circular collection of forty-five granite megalithic stones set vertically into the ground with other stones as lintels... From the Temple views extend south-west across the river to the water meadows and the distant hillside’* (statutory list entry at **Appendix 1**).



Fig.1. Rocque’s 1761 map of Berkshire. The approximate location of the application site has been identified with a red dot

- 2.5 Strowdes Estate is set still to the south of Temple Combe, the two separated on the western side by a further valley. Indeed, the western part of Strowdes Estate forms part of the extensive parkland first laid out in the later 18th century that lies around the core of the gardens and pleasure grounds around Park Place and Temple Combe (these continue, outside of Strowdes Estate, to the east of Park Place).
- 2.6 What is now Strowdes Estate can be seen on Rocque's 1761 map of Berkshire (**Fig.1**) before the laying out of this southern area as parkland by General Conway in the 1760-70s and before the construction of Temple Combe to the north. It is depicted as a series of field parcels, enclosed by rural lanes. Compare this with the 1898 1:2500 scale OS map at **Fig.2**, which shows the area between Wargrave Road and Kenton's Farm laid out as parkland, with tree avenues leading into the interior from lodges to the south and west. Notably, this map shows the thick tree belt that lines the northern edge of the Strowdes Estate, separating it from the woodland around Temple Combe (and now Conway Park), presumably a result of Robert Marnock's c.1869 planting scheme. A back drive to Park Place from Kenton's Lane crossed the parkland in the form of an avenue, accessed from the road just the north of Kenton's Farm.

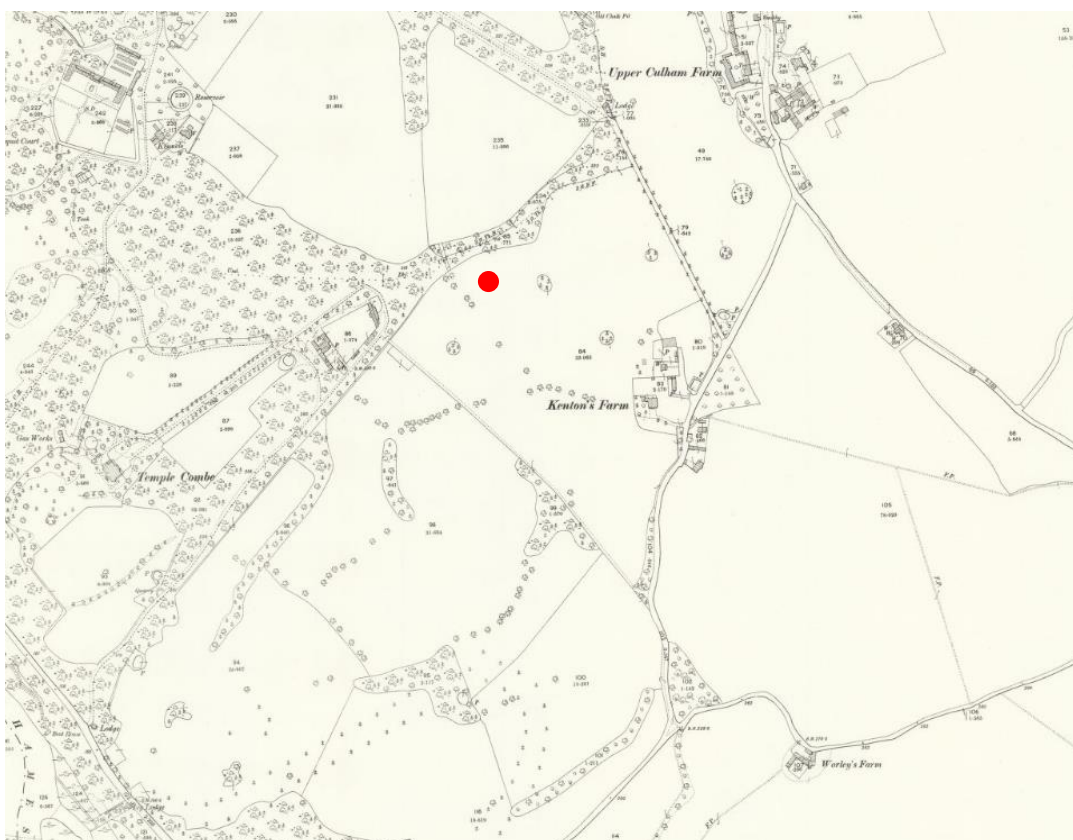


Fig.2. 1898 (revised 1897) 1:2500 scale OS map. The approximate location of the application site has been identified with a red dot

- 2.7 As demonstrated by the December 2003 Google Earth image below (**Fig.3**), much of the area to the south of Temple Combe (the house at Temple Coombe was rebuilt in the 1960s) that comprises Stowdes Estate was no longer parkland but was under plough and in arable use by the early 21st century.



Fig.3. Top, December 2003 aerial image. Bottom, February 2022 aerial image. The approximate location of the application site has been identified with a red dot

- 2.8 Indeed, as described in the statutory entry prepared in 1998, *'The extensive park, largely laid out during the later C18 by General Conway, surrounds the inner core of the gardens and pleasure grounds. Areas of open parkland, many containing clumps and specimen trees, are enclosed by belts of trees and woodland, the latter particularly found to the west of the site. The north-east section, incorporated in the C19, has been overlaid by a golf course (late C20), the remainder being a mixture of arable and pasture'* (**Appendix 1** - my emphasis)
- 2.9 However, as demonstrated by the February 2022 Google Earth image at **Fig.3**, it has since been largely returned to a parkland character, in line with the 21st-century consents for the creation of Stowdes Estate. In this context, it should be highlighted that the character of the north-eastern part of Stowdes, around where the consented house will be constructed, has also changed in this period. Notably, the back drive to Park Place, which can be seen on the 1898 map (**Fig.2**), still remained in place in 2003, accessed from the lane just to the north of Kenton's Farm and cutting across the parkland. This has since been removed, giving a more open character to the north-eastern part of the site than existed historically. The satellite imagery shows the establishment of an allée in the early 2010s, although this is not aligned with the position of the consented house. It is worth noting that emerging landscape plans (which formed part of recent pre-application submissions) propose a more naturalistic landscaping scheme, more consistent with the 18th-century Landscape Garden tradition that was key to the development of Park Place.
- 2.10 The site of the proposed sunken garden is, in its current form, therefore an area of reinstated parkland located to the north of the site of the consented house (and specifically, the northern of the pavilions that enclose its entrance court) and just to the south of the existing thick tree belt that separates Stowdes from Hamilton Estate (**plates 1-3**). Service buildings related to the Hamilton Estate (and situated on the site of the old Temple Combe Farm) are located on the far side of the tree belt, slightly to the west.

Assessment of significance

- 2.11 The application site is set within the Park Place Registered Park & Garden. While I note the presence of listed buildings outside the boundaries of Stowdes Estate (e.g. the

Cottage and Old Smithy at Upper Culham Farm or the listed structures around Temple Combe and Park Place – see plan at **Fig.4**), based on my site visits (carried out in June 2024 and September 2025), these are well separated by distance, changing topography, and long-standing, intervening vegetation to the extent that I am not of the view that these have any potential to be affected through the change to their settings by the S73 proposals now under consideration. As such, the significance of the Park Place Registered Park & Garden as a designated heritage asset is the only relevant heritage consideration in this case.

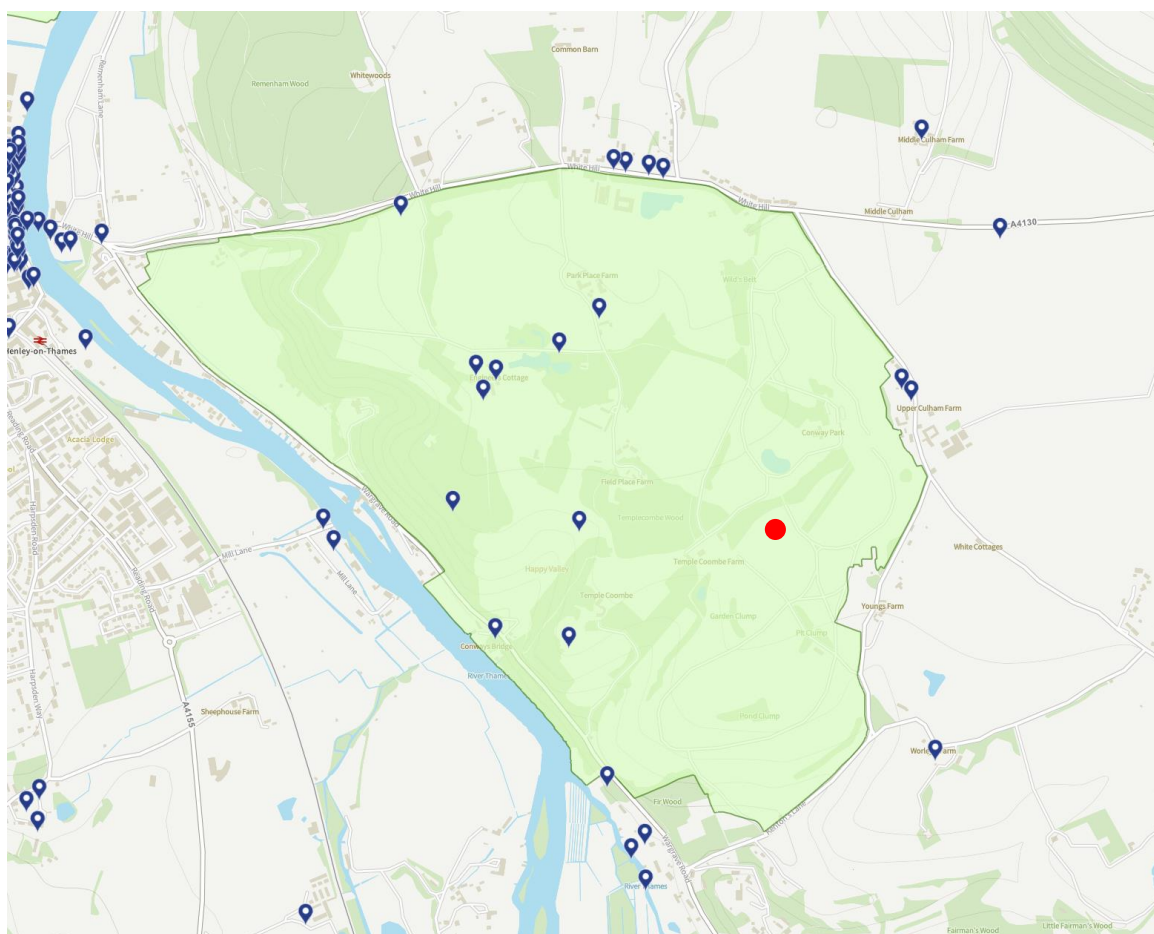


Fig.4. Historic England map showing the Park Place Registered Park & Garden (green shading) and listed buildings in the vicinity (blue pins). The approximate location of the application site has been identified with a red dot

- 2.12 The Registered Park & Garden is a large designated area that comprises several distinct elements. As set out in the statutory list entry (**Appendix 1**) this includes gardens and pleasure-grounds around Park Place (house) and Happy Valley (house, on

the site of the earlier Temple Combe), as well as wider parkland laid out around the gardens and the predecessors to these houses from the late 18th century.

- 2.13 The Registered Park & Garden is of architectural interest for its development from 18th century as a landscape garden and substantial estate around a significant country house (Park Place, rebuilt 1870), later incorporating a sub-estate at Temple Combe. Further landscaping and planting was carried out in the 1860s under Robert Marnock.
- 2.14 In this context, it incorporates naturalistic features such as lakes and woodland, alongside parkland. The varied topography has influenced the development of the registered park, including views across its constituent valleys and towards the Thames. Common to landscape gardens of the 18th century, built features take advantage of this topography, including the listed "Druid's Temple" (a Neolithic ring of megaliths, transplanted from Jersey) placed prominently within Happy Valley, or subterranean grottos (two listed grottos), and the cyclopean, listed Conway Bridge at the foot of Happy Valley, connecting Temple Combe to the Thames. Such built features were central to the social function of the 18th-century country house, allowing guests to be entertained by a circuit through the grounds (Girouard, M., *Life in the English County House* (London, 1980) 210).
- 2.15 Indeed, the historic interest of the Registered Park & Garden is derived from its association with its historic owners and their visitors, including Frederick, Prince of Wales (1707-51), General Henry Conway (1720-95), and the guests of Lord Malmesbury (1746-1820), including Prime Ministers William Pitt the Younger (1759-1806) and George Canning (1770-1827). It is also associated with the Scottish garden designer, Robert Marnock (1800-89), who landscaped and planted the grounds c.1869.
- 2.16 The site of the proposed sunken garden historically fell within the wider parkland laid around the gardens and pleasure grounds by General Conway in the late 18th century. While, as noted above, this part of the parkland has seen change during the 21st century, reducing its legibility as part of the landscape garden laid out in the 18th century, it clearly still forms part of the wider parkland that girdles the estates to the north (Temple Combe and Park Place).

- 2.17 That said, the relationship between this area of parkland and the wider Registered Park & Garden is currently in a state of change under existing consents. With the development of the Hamilton Estate to the north and the Stowdes Estate on the application site, the parkland that once encircled the immediate grounds of Temple Combe and Park Place has been divided into sub-estates, with their own mix of formal gardens/pleasure grounds, estate offices/outbuildings, and more naturalistic parkland.
- 2.18 With this in mind, the site of the proposed sunken garden must now also be considered as part of the sub-estate of Stowdes, which is how the strip of parkland on the southern edge of the Park Place Registered Park & Garden will be experienced under existing consents. While this will mean only limited change for the south-western part of Stowdes, which will largely remain open parkland, the change around the site of the house will naturally be quite fundamental. Rather than forming part of the wider parkland, this area will form a substantial house with its own associated curtilage, outbuildings, and pleasure grounds, around which the wider retained elements of parkland will sit.
- 2.19 As this suggests, the role of this part of the site within the wider Registered Park & Garden will be materially altered as a result of existing consents.

The proposals

- 2.20 The proposals seek an amendment to the design permitted under ref.213587 to allow for the formation of a sunken garden located between the northern pavilion of the consented house and the belt of trees that forms the boundary between Stowdes and Hamilton. This will form part of the pleasure grounds of the house, serving as a private garden for the resident family.
- 2.21 The sunken garden will be gently sloped downwards from north to south as a series of planted terraces, served by shallow steps, leading to a terrace at the base. Rather than a retaining wall, the southern side of the garden will be formed by the wall of the house's basement, at this point to be a glazed wall lighting the basement swimming pool (the subject of a separate submission regarding the rationalisation of the basement layout).

- 2.22 The sunken nature of the garden, alongside its placement in a discreet position between the house and northern tree belt/boundary mean that it will not be widely experienced within the landscape and, indeed, like the grottos and other features that characterise the wider Registered Park & Garden, will be something of a pleasant surprise, revealed only as one comes across it.

Heritage impact assessment

- 2.23 As set out above, this part of the site was historically significant for its architectural interest (i.e. *'interests in the design and general aesthetics of a place'* – PPG Paragraph: 006 Reference ID: 18a-006-20190723) as parkland surrounding the grounds of Park Place. The character of this part of the site will fundamentally change as a result of existing consents, going from parkland on the periphery of a substantial estate to forming part of the core grounds immediately around the principal building of a new, smaller estate.
- 2.24 This smaller estate, at 70 hectares, will retain the essential features of a landed house and its grounds: a substantial house with associated gardens and pleasure grounds; lodges and service buildings; and an entrance drive. As well as wider parkland, typical features of such estates include lodges, outbuildings, kitchen gardens, and pleasure grounds. The latter are distinguished from kitchen gardens or, indeed, parkland (which typically has a pasture function) in that they are not working spaces but exist simply for the enjoyment of the occupants. Pleasure grounds may be set close to the house, in the form of informal or formal gardens, but can also be set further afield if they have specific functions (e.g. at Park Place the pleasure grounds historically included woodland and areas down by the river – see **Appendix 1**).
- 2.25 It is in this context that the proposals seek to form a private sunken garden for the use of the resident family close to the house, within what clearly reads as its immediate curtilage (as opposed to the wider parkland), serving as pleasure grounds.
- 2.26 While the proposals are distinct from the historic use of this site as parkland around the wider Park Place Estate, in my view that element of the historic character of this part of the site will fundamentally be altered by the formation of the consented house in any case. Indeed, the proposals must be considered in the context of the existing

consents, which will see this site become part of the immediate grounds of the house. In that context, the proposals are clearly a reasonable response that will not diminish what remains of the historic character of the Registered Park & Garden at Stowdes Estate.

- 2.27 Certainly, in my view, the formation of pleasure grounds around the house is perfectly in keeping with the change to the function and character of this part of the Registered Park & Garden as established by existing consents.
- 2.28 On the more detailed design of the garden, I have three observations to make. **Firstly**, sunken gardens are a historic form of garden often found around larger houses, particularly in the Victorian and Edwardian periods (for instance, Lutyens & Jekyll's sunken garden at Hestercombe House in Somerset). **Secondly**, changes in topography and the incorporation of interesting built features within these, such as grottos and bridges, are characteristic features of the Park Place Registered Park & Garden. The proposed modern interpretation of a sunken garden leading to a subterranean pool fits well into this established tradition, bearing in mind that the site will necessarily be changing in character from parkland to part of the consented house's pleasure grounds as a result of existing permissions. **Thirdly**, the proposed use of a sunken garden in this enclosed location between the house and northern boundary means it will be discreet, hidden within the landscape, and would not be widely experienced beyond its immediate surroundings.
- 2.29 On this basis, I am not of the view that the proposed formation of a sunken garden would result in harm to the significance of the Park Place Registered Park & Garden.

3.0 CONCLUSION

- 3.1 For the reasons set out in full in the main body of this report below, I am not of the view that the proposed variation to the consented scheme, allowing for the formation of a sunken garden to the north of the house, would result in harm to what is significant about the Park Place Registered Park & Garden.
- 3.2 As such, the proposals are compliant with both local and national policy on the conservation and enhancement of the historic built environment, including the guidance set out in the NPPF and its accompanying PPG.

PLATES



Plate 1. The site of the proposed sunken garden, with the northern boundary of Stowdes Estate to the left



Plate 2. The site of the proposed sunken garden, looking south towards the site of the house



Plate 3. The site of the proposed sunken garden, looking north towards the planted boundary

Appendix 1

Registered Park & Garden entry

Official list entry

Heritage Category:

Park and Garden

Grade:

II*

List Entry Number:

1000588

Date first listed:

30-Sep-1987

The scope of legal protection for listed buildings

This list entry identifies a Park and/or Garden which is registered because of its special historic interest.

[Understanding registered parks and gardens](#)

[Corrections and minor amendments](#)

Location

The building or site itself may lie within the boundary of more than one authority.

District:

Wokingham (Unitary Authority)

Parish:

Remenham

District:

Wokingham (Unitary Authority)

Parish:

Wargrave

National Grid Reference:

SU 77850 81998

Details

Park Place, a C19 country house on the site of an earlier house, surrounded by C18 and C19 gardens and pleasure grounds and landscape park, with work in the mid to late C19 by Robert Marnock. A second, smaller estate, Temple Combe, developed during the late C18, lies enclosed within the Park Place estate.

HISTORIC DEVELOPMENT

In 1719 Mrs Elizabeth Baker sold land called Park's Place, also known as Stowdes, to Lord Archibald Hamilton, who at some time after this erected a Palladian mansion called Park Place

on a new site (VCH 1923). In 1738 Park Place was sold to Frederick, Prince of Wales (1707-51) (ibid). Following Frederick's death in 1751 the estate was bought by General the Hon Henry Seymour Conway (1720-95), cousin of Horace Walpole, who enlarged the parkland during the 1760s-80s, embellishing it with various ornamental structures and buildings and developing the area known as Temple Combe. Following Conway's death in 1795, the estate was sold in 1797 to Lord Malmesbury who further expanded the park to the east, and entertained Pitt, Canning and other notable men of the day there. Following its sale in 1816 the estate passed through several hands during the C19. The house was rebuilt c 1871, following a fire, for John Noble of Noble's Paints and Varnishes (who had bought the estate in 1867), together with a new stable block. The grounds were subject to extensive 'landscape gardening' carried out under Robert Marnock (1800-89) c 1869, who planted thousands of specimen trees and shrubs, 'as far as possible every known variety!' (Noble 1905). In 1949 the estate was sold out of the Noble family into divided ownership, the house becoming a school during the later C20, and being now (1998) in private ownership. A golf course has been constructed in the north-east corner of the park, with a second, smaller one in Happy Valley, and the estate remains in divided ownership.

DESCRIPTION

LOCATION, AREA, BOUNDARIES, LANDFORM, SETTING The Park Place estate lies adjacent to the north bank of the River Thames, east of Henley-on-Thames. The 240ha site is bounded to the south-west partly by the river and partly by the A321 Henley to Wargrave road, to the east by a lane linking the A4130 Henley to London road with the A321, and to the north by the A4130 itself. The site occupies a plateau above the Thames valley lying towards the southern end of the Chiltern Hills, including, to the south-west, the undulating hillside leading down to the adjacent river. The setting is largely rural, with views from the western edge of the site over the river towards Henley to the west, and towards the countryside to the south and west.

ENTRANCES AND APPROACHES The main entrance, standing 800m north-west of the house, is approached off the A4130 half-way up White Hill, and is flanked by two white-painted gate piers. From here the drive curves up the steep hillside through woodland, with views west across the river towards Henley, opening out at the top, 400m north-west of the house, into parkland lying on the plateau. Some 100m from the north front the drive turns south, passing between two pairs of stone obelisks (C18, listed grade II, erected mid C19 having been moved from Stanstead Hall) standing 60m from the house, and beyond this entering a tarmac forecourt leading to a porte-cochère on the north front. A spur leads off the east side of the forecourt to the stable yard entrance, marked by an archway set in the wall.

Several further drives give access to the house, crossing the parkland from the east, south-east and north-east, entering off the A4130 and the lane to the east of the park. Several of these entrances are marked by C18 and C19 lodges at the edge of the park. The drives converge 350m east of Park Place house, continuing west as one east drive to join the west drive where it turns south 100m from the house.

In the mid to late C18 (Rocque, 1761; Pride, 1790) a straight drive flanked by a double avenue of trees gave access to the house directly from the Henley to London road to the north. The entrance off the road was set back in a curved sweep; the present flint and stone Tower Lodge (C18, listed grade II) standing 550m north of the house was possibly associated with that entrance.

PRINCIPAL BUILDING Park Place (Thomas Cundy 1870, listed grade II), built of rendered brick in French Renaissance style, stands on the site of an C18 building which was badly damaged by fire c 1870, possibly incorporating parts of the C18 work. It is entered via a porte-cochère on the north front, with the west front giving access to the gardens via an iron staircase down from the ground floor, and, standing on the east front, the foundations of a former conservatory (demolished mid-late C20).

The stables (c 1871, listed grade II), standing 30m north-east of the house, are also of rendered brick, arranged in three ranges around a yard, with the fourth, west side formed of a closing wall with an entrance archway giving access from the forecourt.

GARDEN AND PLEASURE GROUNDS The gardens surround the house to the west, south and east, with pleasure grounds leading away to the south towards the river.

Below the west front of the house, and reached by steps down from the garden door, lies a formal, rectangular terraced garden, separated from the house by an upper terrace running along the west front bounded at the west edge by stone balustrading. From the upper terrace a double flight of stone steps leads down a stone retaining wall to the centre of the garden terrace below, the steps being flanked by two alcoves set into the retaining wall. A perimeter path encircles the terrace, with two circular panels of lawn at the north and south ends flanking a central panel in which has been placed a tennis court enclosed by chain-link fencing. Formerly (OS 1913; 1938) a ride extended south-east from the south end of the terrace garden through woodland. The terraces overlook a lawn to the west, bounded to the west by mature trees, originally (OS 1913; 1938) with open views west towards Henley and the

hillsides beyond (OS 1883; Harris 1979).

Adjacent to the south front lies a large tarmac rectangle, formerly (OS 1913) laid to lawn and surrounded by a perimeter path. South and east of this feature lie open lawns planted with many specimen trees, including large cedars of Lebanon (reputed to have been planted by Frederick, Prince of Wales) and enclosed by woodland. A path leads east from the tarmac area to the west entrance to the walled kitchen gardens. The lawn east of the house merges into an area of open woodland and shrubbery enclosing an informal pond with two islands, largely surrounded by a grass path. Beyond this to the north, separated by the east drive, lie the remains of further ponds set in woodland.

In the mid C18 the house, set in a garden enclosure, overlooked the scarp edge to the west, with views across the River Thames to the countryside beyond, as shown on a view of the early 1740s, which also shows several formal garden terraces below the west front. At this time the south front of the house led directly into an enclosed wilderness crossed by two intersecting straight paths, one set on an axis with the house (Rocque, 1761; Harris 1979).

The informal and partly wooded pleasure grounds extend south from the lawns around the house. The remains of a sunken feature including dry waterways and a terrace to the east (probably C19) extend south alongside the west wall of the kitchen garden, leading to an overgrown area 300m south-east of the house in which lie several entrances to a network of ruinous C18 caves and tunnels cut into the chalk. Some of these entrances retain their flint archways, but most have lost their architectural features. From here a tunnel leads c 170m south to the Happy Valley hillside, emerging near the top of the valley in the dilapidated Grotto (C18, listed grade II), a long, vaulted gallery with niches for statues cut into and built of chalk beneath the slope at the head of the valley, the outer face having a series of six arches facing down the valley to the river. At each side of the Grotto stand ruinous flanking brick and flint structures originally representing Grecian ruins, reputed to be designed by James Stuart (listed building description). Formerly a gothic or rustic cottage (now gone) stood 400m south-east of Park Place house, above the Grotto at the head of Happy Valley.

The view down the grassy Happy Valley (now, 1998, a golf course) is flanked by mature trees, mostly beeches, with Conway Bridge (architect Thomas Pitt, first Lord Camelford, engineer Rev Humphrey Gainsborough, brother of Thomas Gainsborough, 1763, listed grade II) standing c 375m south of the Grotto, framing a view of the river beyond. This road bridge, carrying the Henley to Wargrave road, is built of cyclopiian blocks in imitation of rockwork, and frames the river such that from the Grotto the river appears to lie immediately beyond the bridge,

whereas in reality the river bank separates the bridge from the river by 50m. The bridge gives access to an open riverside lawn to the south, flanked to the north-east by the road, from which it is screened by mature trees, sloping down to the river to the south-west, with an early C19 boathouse by the waterside. From here views extend south-east across the river to water meadows and the hills beyond. Walpole wrote in 1763 'the works at Park Place go on bravely; ... the bridge [will be] sublime, composed of loose rocks that appear to have been tumbled together there, the very wreck of a deluge' (quoted in Jacques 1983).

North-west of Happy Valley lie the remains of a further area of C18/early C19 pleasure grounds, covering an area towards the top, north-east side of Mill Bank. Within this area, 300m south-south-west of the house, lies a south-west-facing, rustic, semicircular flint alcove (mid/late C18, listed grade II) set into the hillside within woodland. It stands at the edge of a terraced path running north-west to south-east along the contour of the hillside. Close to the south-east end of the hillside path, 350m south of the house, stands a Chinese-style wooden summerhouse (rebuilt C20). The summerhouse stands on an artificial, south-facing promontory overlooking Happy Valley to the south and east, located at the south end of a path running along the top of a substantial raised bank which emerges from the woodland to the north.

South of Happy Valley lie the grounds of the former Temple Combe, a house erected during the later C18 at the top of the scarp, enjoying panoramic views of the Thames Valley. The original house, lying 700m south-east of Park Place house, was demolished in the C20, to be replaced in 1963-4 by a low, curvaceous modern house on the same site (Pevsner 1966), known as Happy Valley. This small estate, enclosed within the Park Place estate, is largely composed of woodland surrounding open lawns and paddocks, its principal feature being the Druidic Temple (erected 1787, listed grade II). The Temple stands at the top of the hillside 100m south-west of Happy Valley house, comprising a circular collection of forty-five granite megalithic stones set vertically into the ground with other stones as lintels. The Temple, found near St Helier, was presented to General Conway by the inhabitants of Jersey during his period as their Governor. Horace Walpole described the temple as 'very high priestly' (Pevsner 1966) and named it 'Little Master Stonehenge'. From the Temple views extend south-west across the river to the water meadows and the distant hillside.

PARK The extensive park, largely laid out during the later C18 by General Conway, surrounds the inner core of the gardens and pleasure grounds. Areas of open parkland, many containing clumps and specimen trees, are enclosed by belts of trees and woodland, the latter particularly found to the west of the site. The north-east section, incorporated in the C19, has been

overlaid by a golf course (late C20), the remainder being a mixture of arable and pasture. An obelisk (late C17, erected 1837, listed grade II) stands 250m north-east of the house, part of the spire of St Bride's, Fleet Street (London) designed by Sir Christopher Wren, re-erected here by Mr Fuller-Maitland to commemorate Queen Victoria's accession.

KITCHEN GARDEN The 1ha brick-walled kitchen garden, probably dating from the mid C18 (Pride, 1790) lies 300m south-east of the house, on the plateau above Happy Valley, bounded to the west by the northern arm of the pleasure grounds.

REFERENCES

P Noble, Park Place Berkshire (1905) Victoria History of the County of Berkshire 3, (1923), pp 160-2 Country Life, 127 (24 March 1960), pp 640-2; 144 (24 October 1968), p 1074 N Pevsner, The Buildings of England: Berkshire (1966), pp 192-3 B Jones, Follies & Grottoes (1974), p 289 J Harris, The Artist and the Country House (1979), p 229 D Jacques, Georgian Gardens (1983), pp 92-3, 120, 192 In Search of English Gardens: The Travels of John Claudius Loudon and his wife Jane, (National Trust Classics 1990), pp 109-10

Maps J Rocque, Map of Berkshire, 1761 T Pride, A topographical map of the Town of Reading and the County adjacent to an extent of 10 miles, 1790 Sale plan of Park Place, Remenham, Berkshire, nd (C19), (D1245/FF.39), (Gloucestershire Record Office)

OS 6" to 1 mile: 1st edition published 1883 2nd edition published 1900 3rd edition published 1938 OS 25" to 1 mile: 2nd edition published 1913

Description written: November 1998 Amended: September 1999 Register Inspector: SR
Edited: April 2000

Legacy

The contents of this record have been generated from a legacy data system.

Legacy System number:

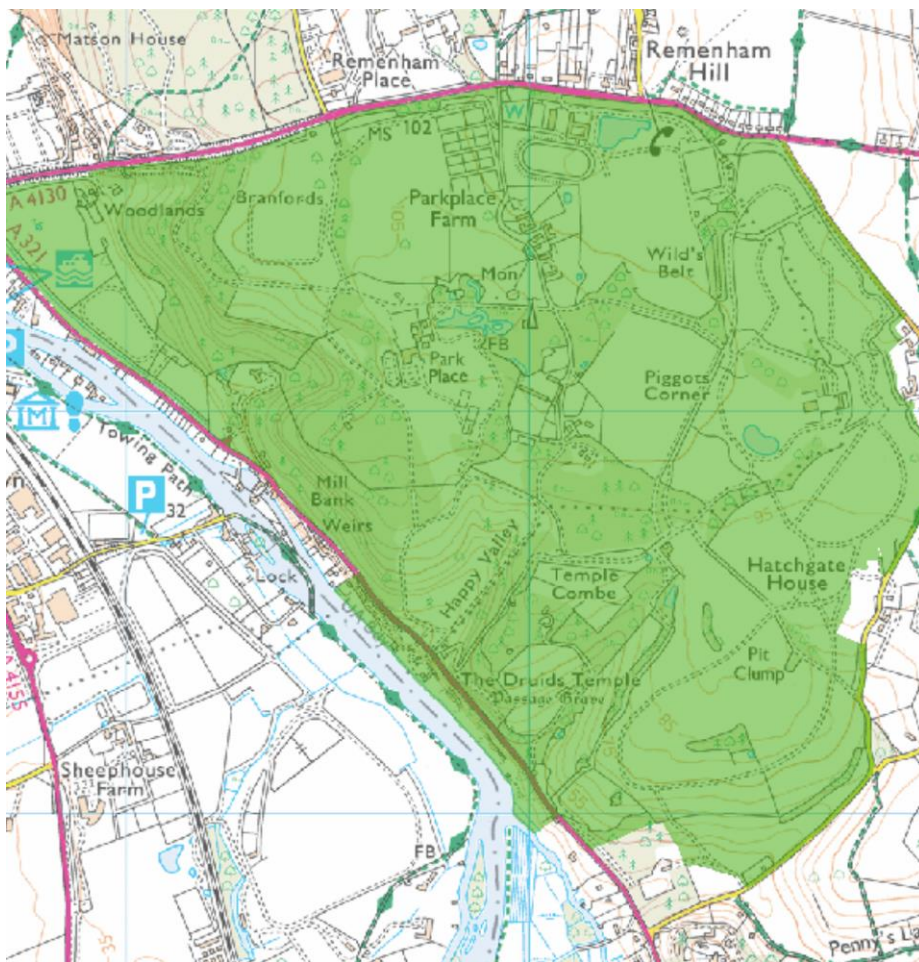
1578

Legacy System:

Parks and Gardens

Legal

This garden or other land is registered under the Historic Buildings and Ancient Monuments Act 1953 within the Register of Historic Parks and Gardens by Historic England for its special historic interest.



Map

This map is for quick reference purposes only and may not be to scale. This copy shows the entry on 16-Sep-2025 at 14:46:04.

[Download a full scale map \(PDF\)](#)

© Crown copyright [and database rights] 2025. OS AC0000815036. All rights reserved.
Ordnance Survey Licence number 100024900. © British Crown and SeaZone Solutions Limited
2025. All rights reserved. Licence number 102006.006.

End of official list entry