

west elevation

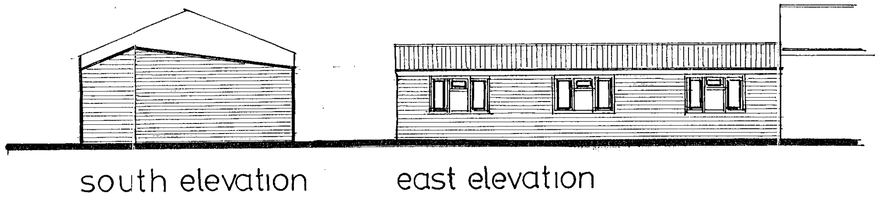

south elevation east elevation

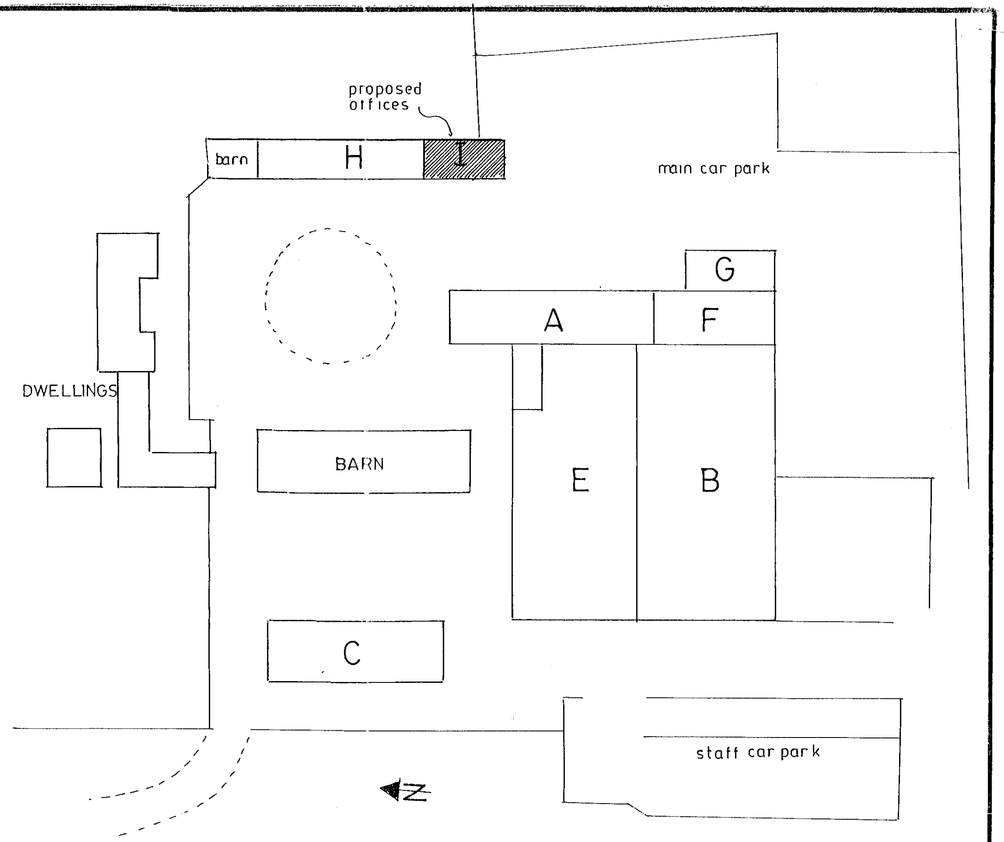

block plan 1:500

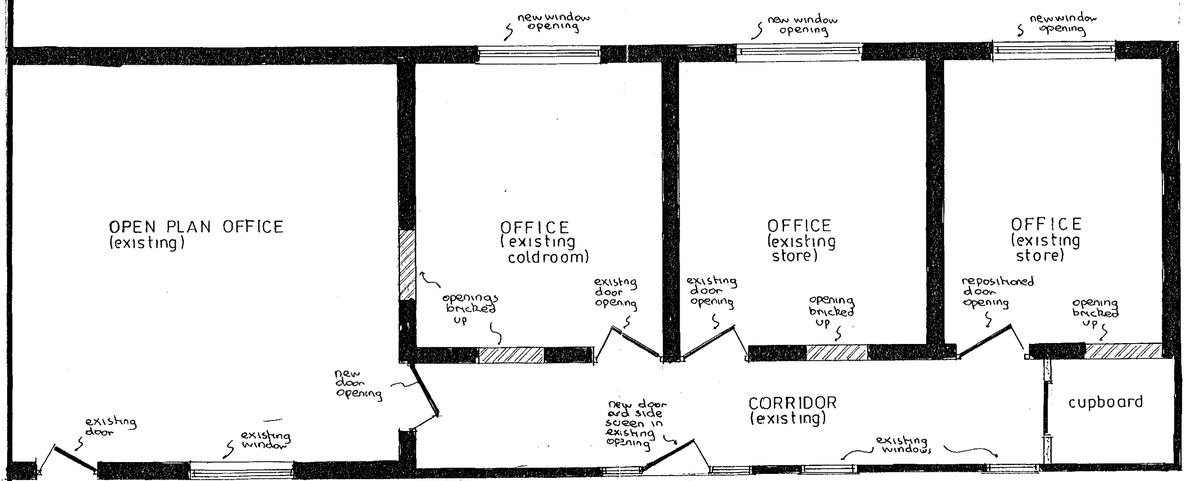

floor plan

APPROVED

14.NOV.2000* 2005

for location plan see ordnance survey sheet

PROPOSED CHANGE OF USE at BRIDGE FARM, READING ROAD, ARBORFIELD, BERKS for FARLEY FARMS.

Revisions:-

Drawing N°	AH/E/3070
Scales	1:50 & 100
Date	OCT 2000

NDESIGN BUILDING PLANS