

FRONT

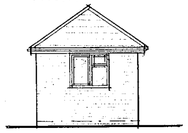

REAR

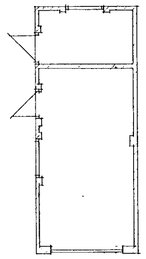

PLAN 1:100



SIDE

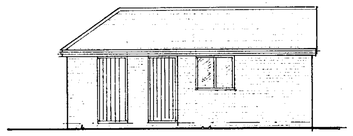

SIDE



REAR ELEVATION

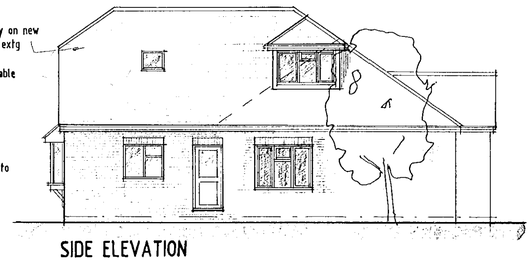

SIDE ELEVATION

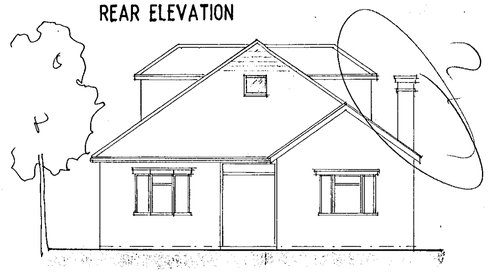

FRONT ELEVATION

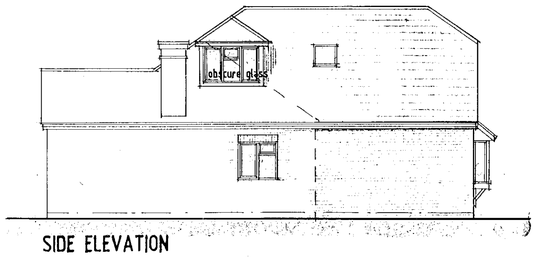

SIDE ELEVATION

APPROVED

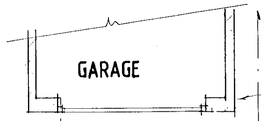

new garage position

Existing conc prefabricated garage to be removed outline indicated with dash line.

Demolish extg rear extension indicated with dash line

remove extg hedge to boundary.

extg boundary fence post & wire.

extg boundary fence

Demolish extg chimney stack

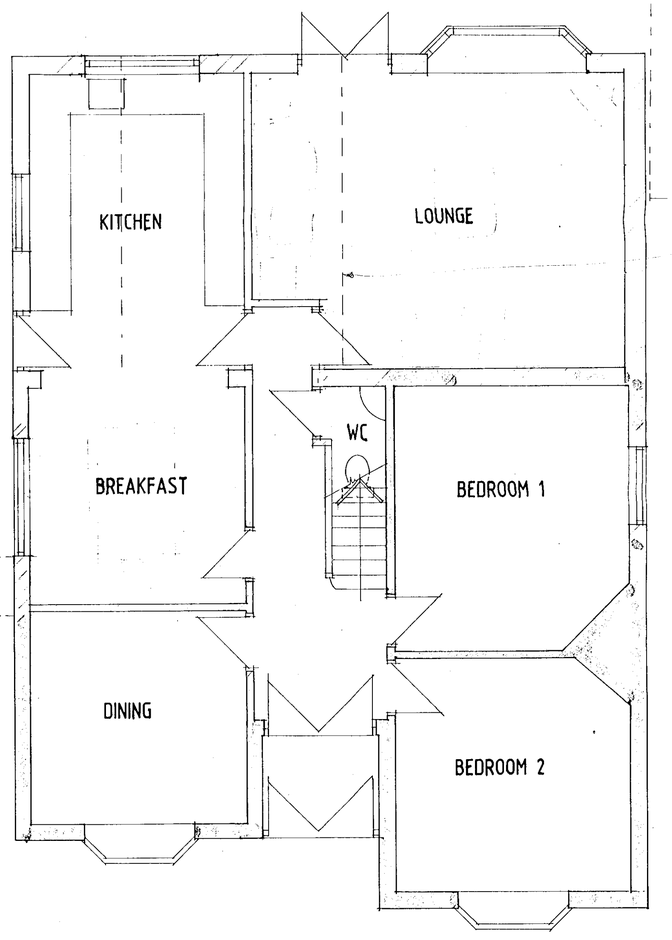

GROUND FLOOR PLAN



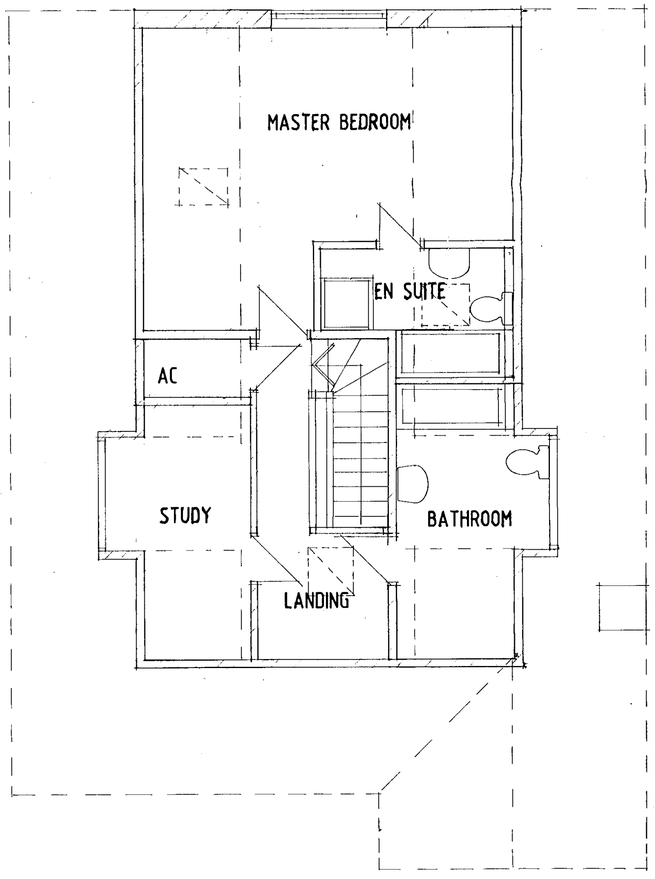

FIRST FLOOR PLAN

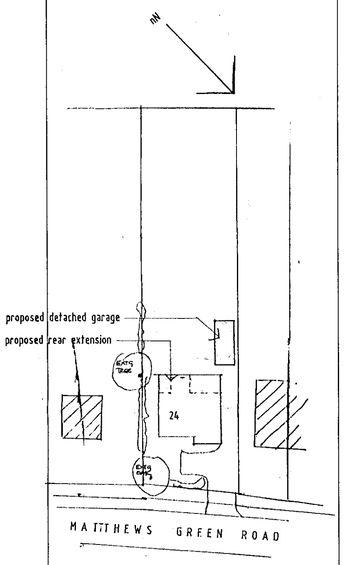

SITE PLAN 1:500

16.NOV.2000* 2808

PROPOSED EXTENSIONS TO
24 MATTHEWS GREEN ROAD
WOKINGHAM BERKS

FOR
MR D NEW

Scheme Proposals
PLANS/ELEVATIONS

1:50	Oct 00	

	02	

APPROVED

D 26/2/01

Site Notes

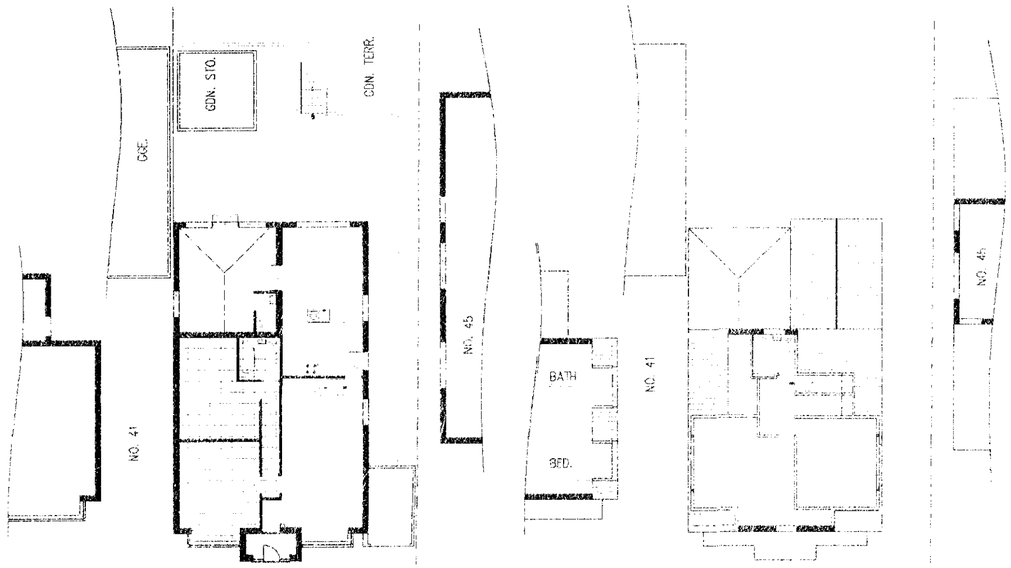

ACCOM. FOR ELDERLY PARENT/INVALID PERSON REGISTERED.

GROUND FLOOR

17.NOV.2000* 2809

FIRST FLOOR

AS EXISTING FLOOR PLANS

(1:200)

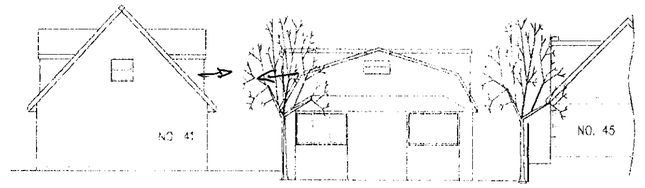

EXTG. FRONT (EAST)

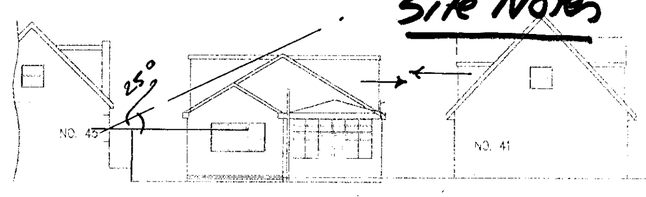

EXTG REAR (WEST)

45° ZONE UNF - SEE PROP. FIRST FL. PLAN

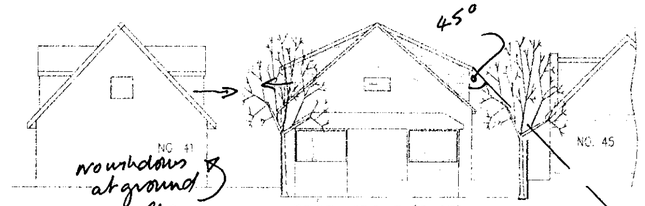

PROP. FRONT (EAST)

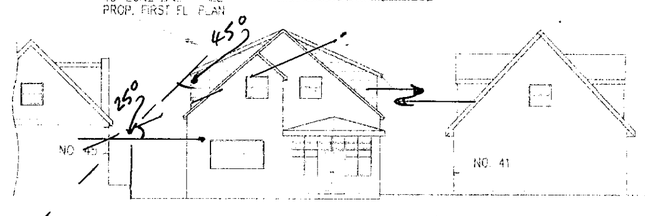

PROP. REAR (WEST)



EXTG. SOUTH SIDE



EXTG. NORTH SIDE

ELEVATIONS

(1:200)

OGE. BLDGS. NOT SHOWN FOR CLARITY



PROP. SOUTH SIDE



PROP. NORTH SIDE

NOTES AND SPECIFICATION

1. DO NOT SCALE OF THIS DRAWING.
2. ALL DIMENSIONS ARE IN MILLIMETRES UNLESS OTHERWISE SPECIFIED.
3. THIS DRAWING IS ONLY FOR P.P. TO PERMISSION FOR PRELIMINARY ESTIMATION PURPOSES AND NO OTHER.
4. ALL EXTERNAL MATERIALS SHALL MATCH EXISTING EXCEPT WHERE OTHERWISE SPECIFIED
5. ALL COPYRIGHTS ARE RESERVED WITH THE ORIGINATOR
6. NO PART OF THE WORKS SHALL ENCROACH ON OVERSAIL AS SHOWN ABOVE, OR OVERHANG IN ANY WAY BEYOND THE APPLICATION SITE BOUNDARIES.
7. THIS DRAWING IS TO BE READ FULLY IN CONJUNCTION WITH DWG /SHT. NOs: (NONE)
   SUPPORTING REPORTS TO BE READ WITH THIS DRAWING, EITHER PRINTED HEREON OR ISSUED SEPARATELY, ARE AS FOLLOWS :
   PLG-S446.01
8. © COPYRIGHT KALSI ASSOCIATES LTD. 2000

EXTENSION AREAS SHOWN THUS:

PLAN

ELEVATIONS

0 FIRST ISSUE

KALSI ASSOCIATES
KALSI ASSOCIATES LTD.
BUILDING CONSULTANTS
6 Devonshire Park,
Reading, RG2 7DX
Tel: (0118) 975 7988
Fax: (0118) 975 7966
E-mail: KA LTD@CS.COM
Planning, Architectural
Civil and Structural Design,
Survey & Project Management Services
Dir.: R.S. KALSI BSc;MBA;C.Eng;MICE;MIAS;MHIM

MR & MRS. R. BHARJ

PROP. DORMER EXTENSION & ROOF RE-ALIGNMENT: 43 COLEMANSMOOR ROAD, WOODLEY, READING, BERKS.

PLANNING-FLOOR PLANS & ELEVS.

SCALE	DATE	DRN	JOB NO.	DWG NO.	REV
1:100 1:200 1:500	1.2.00	RSK	446 0015	446.01	0

SHT 1 OF 1

A2 1:100

CAD FILE NAME: 446-01-P

LAST DATE: 20.10.00

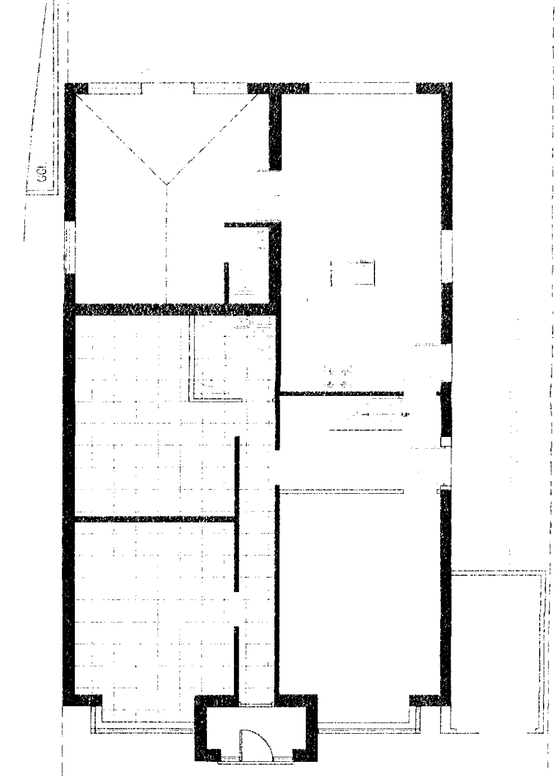

PROPOSED GROUND FLOOR PLAN

(1:100)



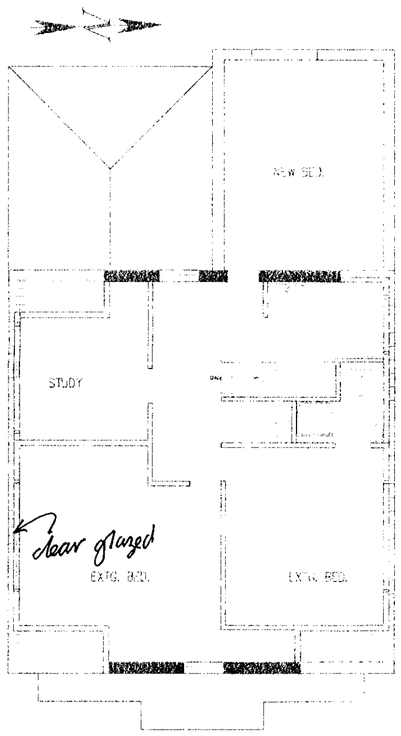

PROPOSED FIRST FLOOR PLAN

(1:100)

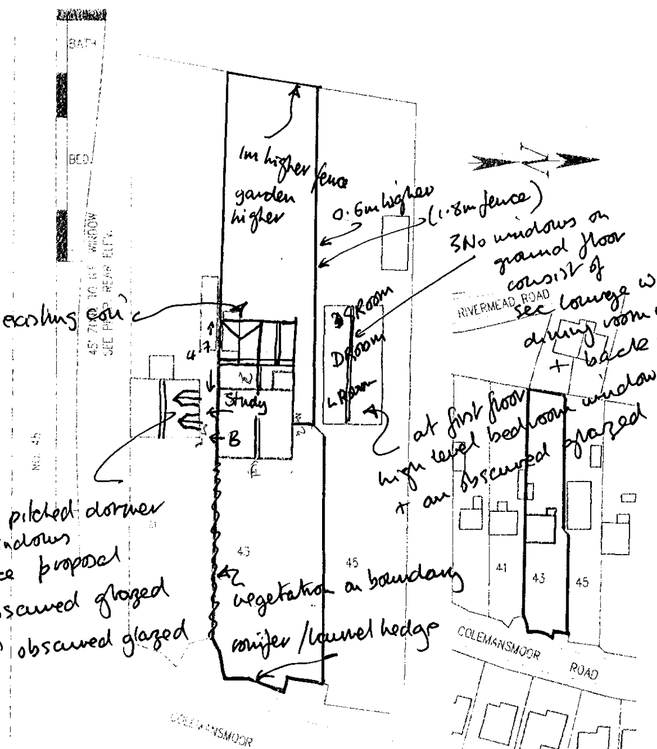

BLOCK PLAN

(1:500)

SITE LOCATION PLAN

(1:1250)

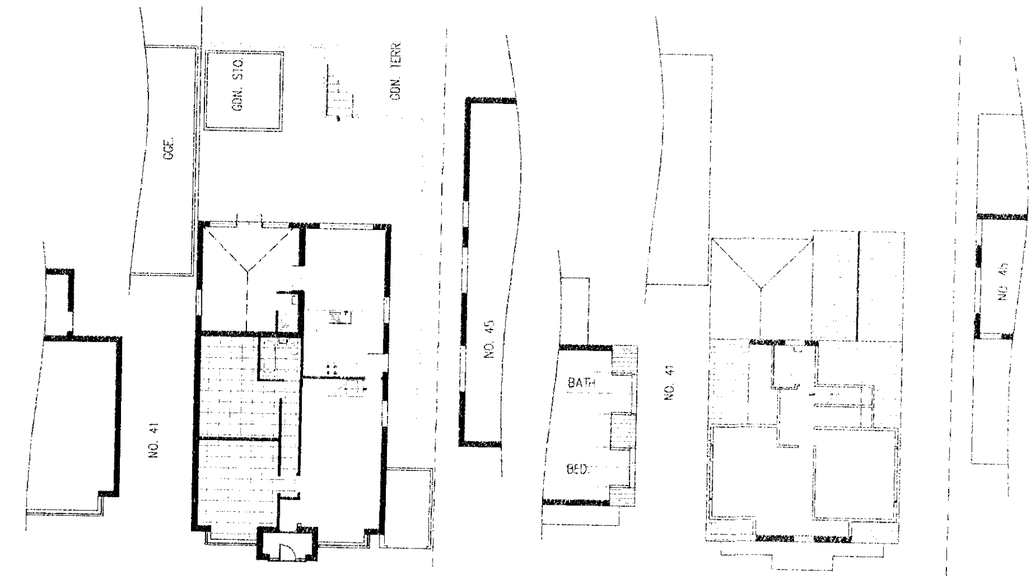

ACCOM. FOR ELDERLY PARENT
INVALID PERSON REGISTERED.

GROUND FLOOR

FIRST FLOOR

AS EXISTING FLOOR PLANS

(1:200)

17.NOV.2000* 2809

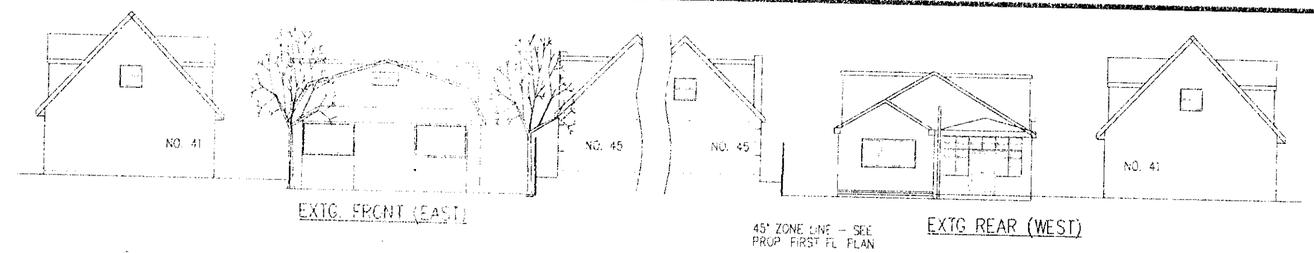

EXTG. FRONT (EAST)

45° ZONE LINE – SEE PROP. FIRST FL. PLAN

EXTG. REAR (WEST)

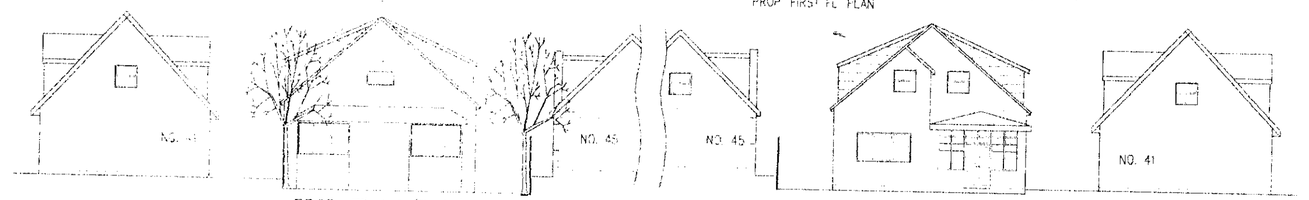

PROP. FRONT (EAST)

PROP. REAR (WEST)

APPROVED



EXTG. SOUTH SIDE

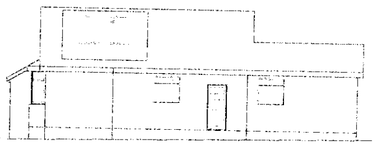

EXTG. NORTH SIDE



PROP. SOUTH SIDE



PROP. NORTH SIDE

ELEVATIONS

(1:200)

GGE BLDGS. NOT SHOWN FOR CLARITY

NOTES AND SPECIFICATION

1. DO NOT SCALE OF THIS DRAWING.
2. ALL DIMENSIONS ARE IN MILLIMETRES UNLESS OTHERWISE SPECIFIED.
3. THIS DRAWING IS ONLY FOR PLANNING PURPOSES AND NOT FOR CONSTRUCTION PURPOSES AND NO LIABILITY IS ACCEPTED FOR ESTIMATION PURPOSES AND NOT FOR
4. ALL EXTERNAL MATERIALS SHALL MATCH EXISTING EXCEPT WHERE OTHERWISE SPECIFIED.
5. ALL RIGHTS ARE RESERVED WITH THE ORIGINATOR.
6. ALL WORKS SHALL ENCROACH UNDERGROUND OR IN ANY WAY BEYOND THE APPLICATION.

THIS DRAWING TO BE READ FULLY IN CONJUNCTION WITH ALL OTHER DRAWINGS (NONE)
ANY SURVEYING REPORTS TO BE READ WITH THIS DRAWING, EITHER THEREON OR ISSUED SEPARATELY, ARE AS FOLLOWS :-
(1)

COPYRIGHT KALSI ASSOCIATES LTD. 2000

EXTENSION AREAS SHOWN THUS:

PLAN

ELEVATIONS

C	20.10.00	FIRST ISSUE

KALSI ASSOCIATES
KALSI ASSOCIATES LTD.
BUILDING CONSULTANTS
6 Devonshire Park,
Reading, RG2 7DX
Tel: (0118) 975 7988
Fax: (0118) 975 7966
E-mail: KA LTD@CS.COM
Planning, Architectural
Civil and Structural Design,
Survey & Project Management Services
Dir.: R.S. KALSI BSc;MBA;C.Eng;MICE;MIAS;MBIM

MR & MRS. R. BHARJ

PROP. DORMER EXTENSION & ROOF RE-ALIGNMENT: 43 COLEMANSMOOR ROAD, WOODLEY, READING, BERKS.

PLANNING--FLOOR PLANS & ELEVS.

1:100 1:200 1:500	1:100	RSK	446 0015		0	1 OF 1

1ST DATE: 20.10.00 | C:\WD-FD\DWG\446-0015\A3-DWGS\A3DRAWERS

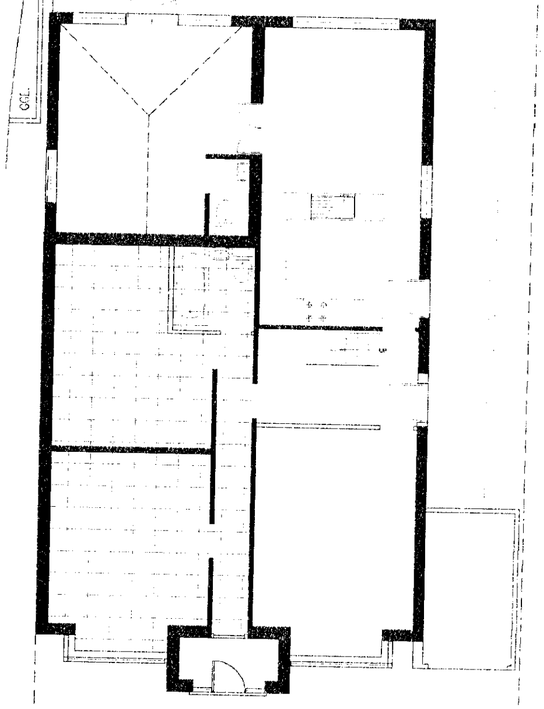

PROPOSED GROUND FLOOR PLAN

(1:100)

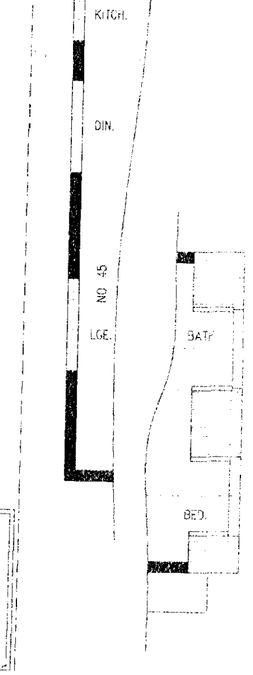

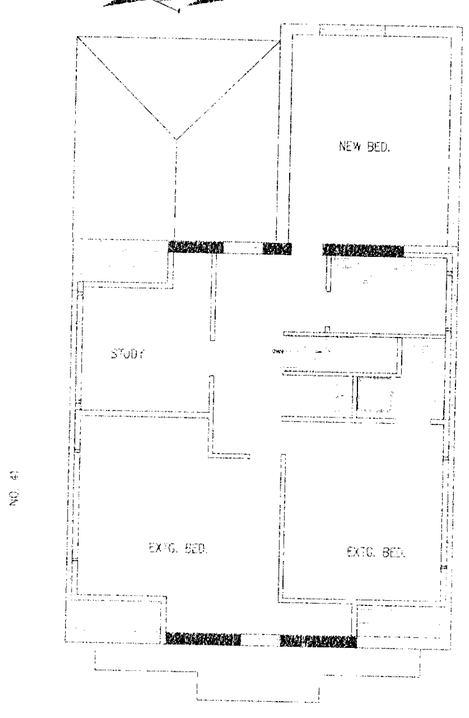

PROPOSED FIRST FLOOR PLAN

(1:100)

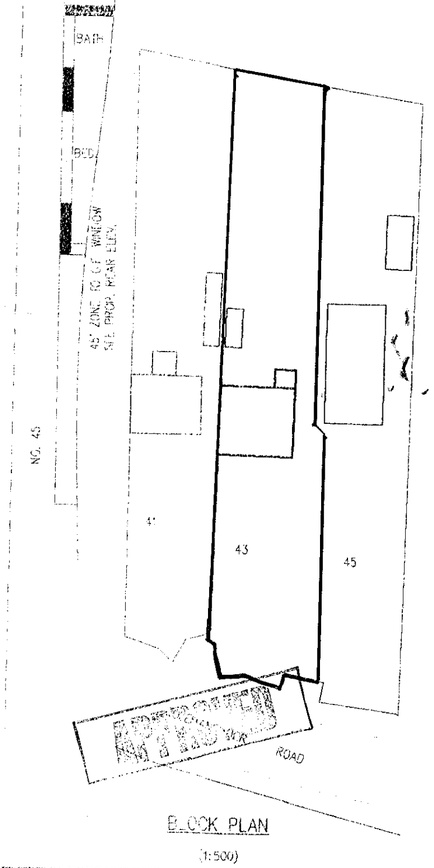

BLOCK PLAN

(1:500)

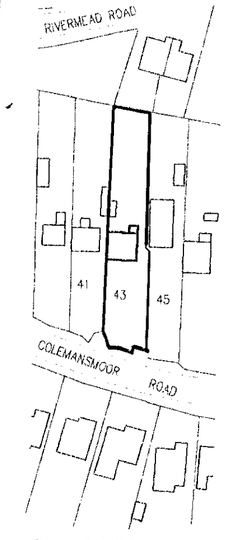

SITE LOCATION PLAN

(1:1250)

C 20/10/00

A2

CAD FILE NAME 446-0015.DWG