SOUTHPORT U.K.
LONDON OFFICE
X SYSTEMS LTD

APPLICATION NO:
F/2000/1436

LOCATION:
19 Loddon Bridge Road, Woodley Reading.

APPLICANT:
Mr Pitman C/O Harlequin Windows Ltd

PROPOSAL:
Proposed single storey rear extension to dwelling to form conservatory

EARLIEST DATE FOR DECISION: **12/06/2000**

APPLICATION EXPIRY DATE: **27/06/2000**

CASE OFFICER: **Andrew Thorley**

WOKINGHAM DISTRICT COUNCIL

TOWN AND COUNTRY PLANNING ACTS

Notification of Approval of Permission

Mr Pitman
C/O Harlequin Windows Ltd
Headley Park Ten
Headley Road East
Woodley
Berks
RG5 4SW

Application Number: F/2000/1436

Parish: **WOODLEY**

Location: **19, Loddon Bridge Road, Woodley, Reading.**

Proposal: **Proposed single storey rear extension to dwelling to form conservatory**

The Wokingham District Council in pursuance of their powers under the above Acts and Regulations hereby **Approve Permission** for carrying out the above development in accordance with the application and the accompanying plans submitted to the Council subject to compliance with the following conditions, the reasons for which are specified hereunder.

Condition
1. The development hereby permitted shall be begun before the expiration of five years from the date of this permission.

Condition
2. All new external work shall be carried out in materials that resemble in size, colour and texture, those of the existing building.

Reason
1. In pursuance of Section 91(1) of the Town and Country Planning Act 1990.

Reason
2. To ensure a satisfactory external appearance.

John Mitchell CH
Development Control Manager
Date: 07/07/2000

If this notice grants permission to proceed with the proposal the applicant is reminded that it relates to planning permission only and does not constitute approval under any other legislation including Building Regulations.

Date: 26 June 2000

To: Case Officer

We have received Revised Plans for the following planning application:

Application Number: F/2000/1436

Location: 19, Loddon Bridge Road, Woodley, Reading.

Proposal: Proposed single storey rear extension to dwelling to form conservatory

Applicant: Mr Pitman C/O Harlequin Windows Ltd.

Case Officer: Andrew Thorley

The new plans show the following: Revised copy of block plan showing location of proposed conservatory.

Comments are required by 06/07/2000.

Should you have any queries regarding this application please contact the case officer Andrew Thorley on 0118 974 6441.

(RING ONE)

REVISED PLANS | ADDITIONAL PLANS | MINOR AMENDMENTS | ADDITIONAL / REVISED PLANS TO COMPLY WITH CONDITIONS

App No. F/2000/1436 (Planaps) / (Ludhouse) Date Rec. 20/6/2000

Location: 19, Loddon Bridge Road

Woodley Parish Woodley

Applicant: Mr Pitman

Description of attached plans

Revised copy of block plan showing ~~[illegible]~~ location of proposed conservatory.

Drawing No's:

CONSULTEES

Copies of plans will automatically be sent to Woodley Library, Part I Reg., Parish Council, Ward Councillors and the Case Officer unless specified.

Please tick which of the following you wish consulted.

OTHERS: _____ Drawing No's

1.	NK (Landscape & Trees)	☐
2.	NK (Env. Design)	☐
3.	XA (Highways)	☐
4.	NF (Building Control)	☐
5.	BC/DC Liaison	☐

A full set of plans will be sent to all consultees unless particular drawing No's are specified in the spaces above.

NEIGHBOURS: _____

_____ Date for Responses 10 days

FURTHER ACTION

Re-advertise App. ~~Y~~/N (Delete as required)

Redate Application ~~Y~~/N From _____

New Site Notice ~~Y~~/N

New Description _____

CASE OFFICER AT

Consultations Sent by Admin. on 26.06.B

Yellow - Part One Copy
Green - Officer's Copy

PLANNING SERVICES	HPT
POL	TLS
DC	EME
APP	
CS	
20 JUN 2000	
COPIES TO:	ACK:
	FILE:

30759

HARLEQUIN
Windows & Conservatories

ATTN: MR THORLEY

19/6/00

REF:- S/2000/1436

.436.
REVISED PLAN

PROPOSED CONSERVATORY @
9, LODDON BRIDGE ROAD
WOODLEY, READING, BERKS.

Dear Mr Thorley, Please find enclosed revised copies of Block Plan as requested. for above application.

Many Thanks

Paul Freeman.

Harlequin Windows Limited
Headley Park Ten, Headley Road East,
Woodley, Reading, Berkshire RG5 4SW
Facsimile (0118) 9441225 Telephone (0118) 969 3103

Registered Address as above. Registered Number: 1565460

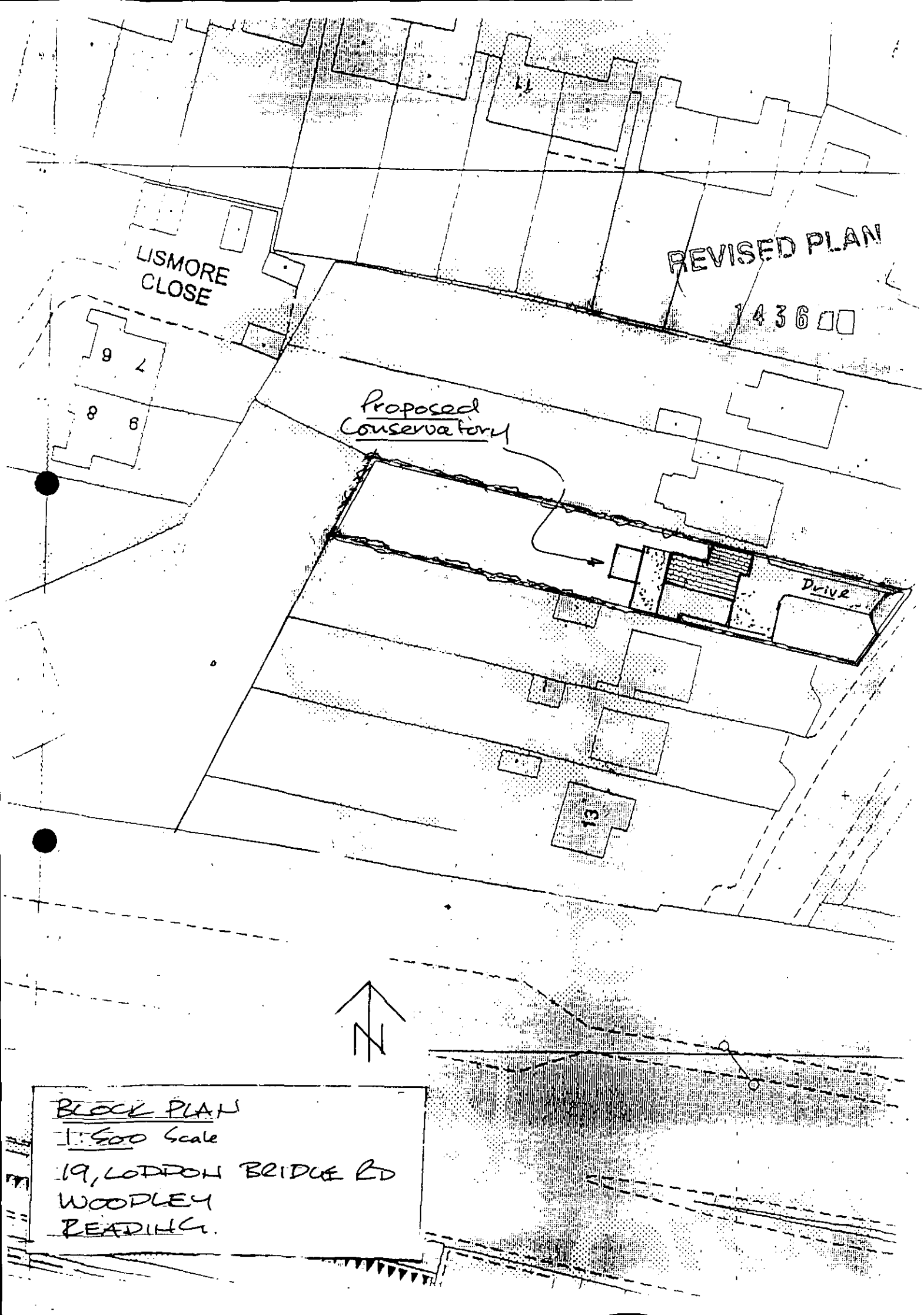

BLOCK PLAN
1:500 Scale
19, LODDON BRIDGE RD
WOODLEY
READING.

Received by Wokingham District Council

Application No: F/2000/1436

Proposal:
Proposed single storey rear extension to dwelling to form conservatory

Location:
19, Loddon Bridge Road, Woodley, Reading.

The application is available for inspection at Wokingham District Council's offices during the following times:

PLANNING DEPARTMENT, SHUTE END, WOKINGHAM TEL (0118) 974 6428
8.30 - 5.00 Monday - Thursday & 8.30 - 4.00 Friday

WOODLEY LIBRARY HEADLEY ROAD WOODLEY (9.30am - 7.00pm Mon, Thurs & Fri. 9.30am - 5.00pm Tues, 9.30am - 1.00pm Saturday. closed all day Wednesday). If you intend to view this application at Woodley Library (see details above) please allow 4 days from the date of this notice for delivery of plans.

Comments should be sent in writing QUOTING THE APPLICATION NUMBER to the Case Officer Andrew Thorley P.O. Box 157 Council Offices, Shute End, Wokingham Berkshire, RG40 1WR to arrive on or before 12/06/2000. Written comments submitted will become available for public inspection.

In view of the very large number of planning applications and letters of comment received, it will not normally be possible for an individual reply to observations made. However any comments will be taken into account when the application is determined and you will be notified of the decision.

Head Planning and Transportation

18 May 2000

Application Number F/2000/1436
Conditions/~~Reasons for Refusal~~

No	Std Con	Std Reas	Non Std Conditions / ~~Reasons for Refusal~~
1.	SC01	SR02	
2.	SC53	SR12	INSERT: 'WORK'

7/9/00

RECORD OF SITE VISIT

SITE ADDRESS: 19 Loddon Bridge Road Woodley Reading.

APPLICATION NUMBER: F/2000/1436

OFFICER: Andrew Thorley

DATE OF SITE VISIT: 31/5/00

1 SITE/STATUTORY NOTICE DISPLAYED ? Yes on front wall

2. DESCRIPTION OF SURROUNDINGS Residential, ~~[illegible]~~ Detached 2 storey houses, integral garages fronting a busy Loddon Bridge Road.

3. DESCRIPTION OF SITE/BUILDING Previously extended with single st extension 2 storey detached house, white painted render brick plinth (red) tiled clay roof white coloured UPVC windows, (off street pundyhewayj attached garage)

4. RELATIONSHIP TO ADJOINING PROPERTIES ~~No 21, single storey~~ see block plan. ~~[illegible]~~

5. SITE CONSTRAINTS

TREES — 4m yew hedge at rear

ACCESS/PARKING — as existing at front

LEVELS — No 21 approx 100mm, lower.

BOUNDARY TREATMENT — No 21, 1.6m wooden fence + wire.

OTHERS — No 21 single storey ext half distance of proposed (conservatory) no other flank windows in side elev

— No 17 1.8m high wooden fence with a single storey ext, no flank windows no overlooking.

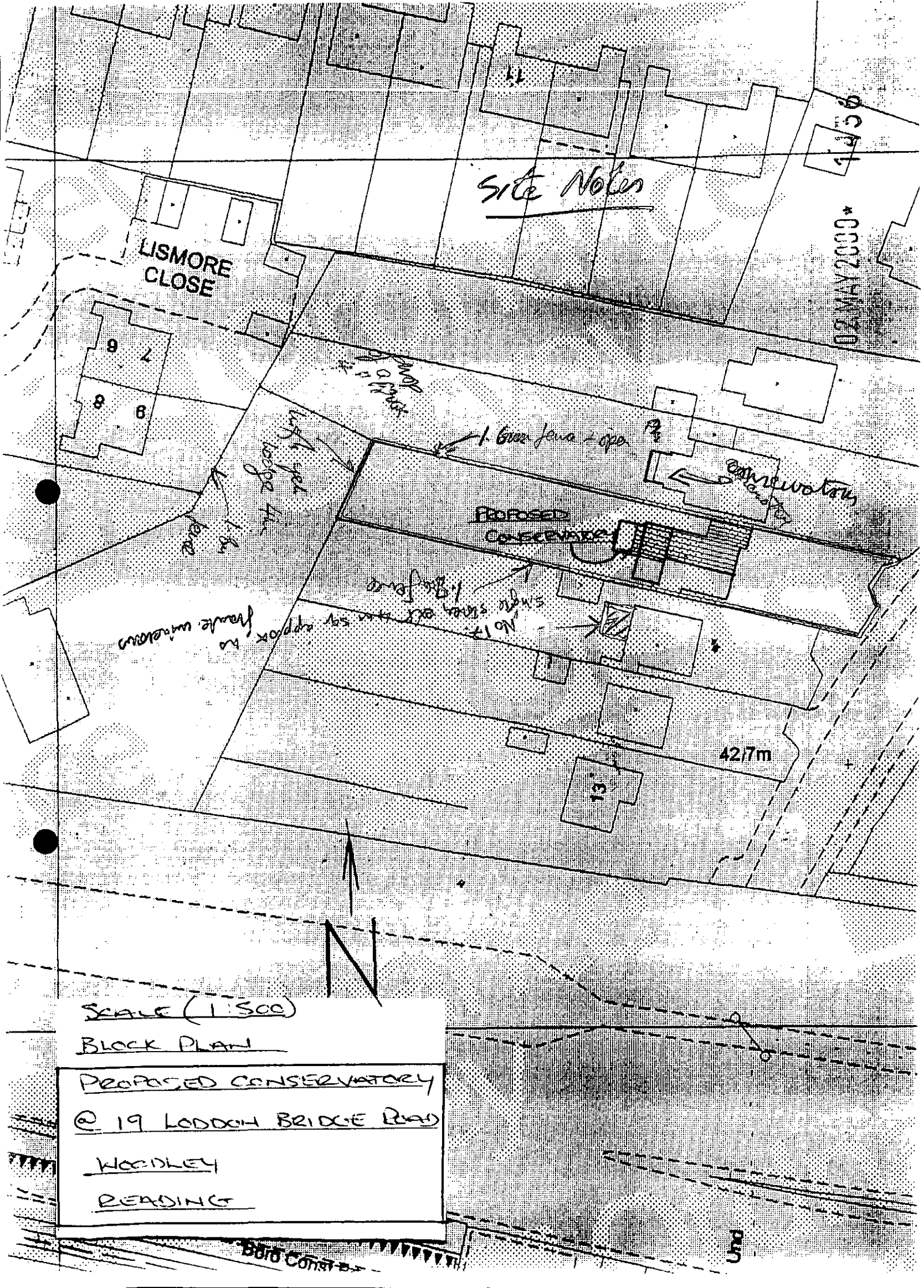
Site Notes
LISMORE CLOSE
9
7
8
6
11
13
PROPOSED CONSERVATORY
42.7m
N
SCALE (1:500)
BLOCK PLAN
PROPOSED CONSERVATORY
@ 19 LODDON BRIDGE ROAD
WOODLEY
READING
02 MAY 2000
1456

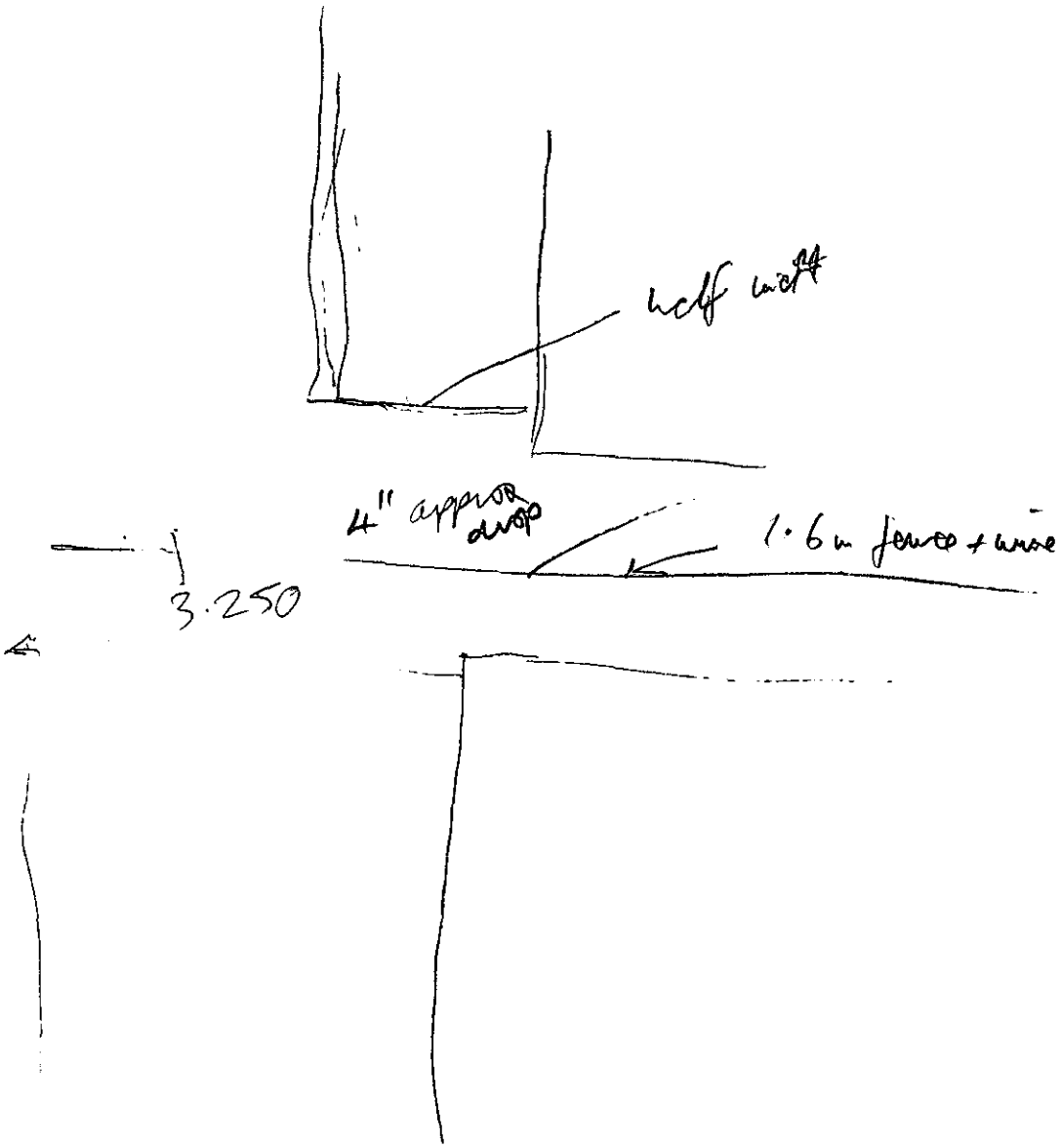

neighbours conservatory slightly shorter appox half to height

No 21. conservatory at rear approx 2-3m deep from rear elev with a flat roof

No 19 proposed conservatory will extend from the rear elev by 3.250m however it will extend from a previously extension ≠ check out previous ext.

**********FILE COPY**********

Tel:

Date: **18 May 2000**

My ref: F/2000/1436

CONFIDENTIAL

Councillor Clifford
45 Colemansmoor Road
Woodley
RG5 4DG

Environmental Services Department
Planning Services
P.O. Box 157
Shute End, Wokingham
Berkshire RG40 1WR
Tel: (0118) 974 6000
Fax: (0118) 974 6484
Minicom No: (0118) 974 6991
DX: 33506 – Wokingham

Dear Councillor

Application Number: F/2000/1436
19, Loddon Bridge Road, Woodley, Reading.
Proposed single storey rear extension to dwelling to form conservatory

I write to let you know that the above mentioned house holder application has been received

At this stage a recommendation has not yet been made. This form should only be returned if it is likely that you may wish the application to be listed for consideration by the Development Control Sub-Committee. This form must be received no later than 28 days from the date of this letter.

If you have any questions please do not hesitate to contact **Andrew Thorley** on .

Yours faithfully,

John Mitchell

John Mitchell
Development Control Manager

LISTING FORM

Case officer: **Andrew Thorley** Application Number: **F/2000/1436**
19, Loddon Bridge Road, Woodley, Reading.
Proposed single storey rear extension to dwelling to form conservatory
I wish this application to be listed should the officers recommendation be for_____
and my reason(s) are_____
_____
_____

Signed: _____ Date: _____
Councillor Clifford

**********FILE COPY**********

**********FILE COPY**********

Tel:

Date: **18 May 2000**

My ref: F/2000/1436

CONFIDENTIAL

Councillor Clacey
26 Southlake Crescent
Woodley
RG5 3QJ

Environmental Services Department
Planning Services
P.O. Box 157
Shute End, Wokingham
Berkshire RG40 1WR
Tel: (0118) 974 6000
Fax: (0118) 974 6484
Minicom No: (0118) 974 6991
DX: 33506 – Wokingham

Dear Councillor

Application Number: F/2000/1436
19, Loddon Bridge Road, Woodley, Reading.
Proposed single storey rear extension to dwelling to form conservatory

I write to let you know that the above mentioned house holder application has been received

At this stage a recommendation has not yet been made. This form should only be returned if it is likely that you may wish the application to be listed for consideration by the Development Control Sub-Committee. This form must be received no later than 28 days from the date of this letter.

If you have any questions please do not hesitate to contact **Andrew Thorley** on .

Yours faithfully,

John Mitchell

John Mitchell
Development Control Manager

LISTING FORM

Case officer: **Andrew Thorley** Application Number: **F/2000/1436**
19, Loddon Bridge Road, Woodley, Reading.
Proposed single storey rear extension to dwelling to form conservatory
I wish this application to be listed should the officers recommendation be for_____
and my reason(s) are_____
_____
_____

Signed: _____ Date: _____
Councillor Clacey

**********FILE COPY**********

**********FILE COPY**********

Tel:

Date: **18 May 2000**

My ref: F/2000/1436

CONFIDENTIAL

Councillor Thair
13 Tennyson Road
Woodley
RG5 3RH

Environmental Services Department
Planning Services
P.O. Box 157
Shute End, Wokingham
Berkshire RG40 1WR
Tel: (0118) 974 6000
Fax: (0118) 974 6484
Minicom No: (0118) 974 6991
DX: 33506 – Wokingham

Dear Councillor

Application Number: F/2000/1436
19, Loddon Bridge Road, Woodley, Reading.
Proposed single storey rear extension to dwelling to form conservatory

I write to let you know that the above mentioned house holder application has been received

At this stage a recommendation has not yet been made. This form should only be returned if it is likely that you may wish the application to be listed for consideration by the Development Control Sub-Committee. This form must be received no later than 28 days from the date of this letter.

If you have any questions please do not hesitate to contact **Andrew Thorley** on .

Yours faithfully,

John Mitchell

John Mitchell
Development Control Manager

LISTING FORM

Case officer: **Andrew Thorley** Application Number: **F/2000/1436**
19, Loddon Bridge Road, Woodley, Reading.
Proposed single storey rear extension to dwelling to form conservatory
I wish this application to be listed should the officers recommendation be for_____
and my reason(s) are_____
_____
_____

Signed: _____ Date: _____
Councillor Thair

**********FILE COPY**********

WORK SHEET FOR : Andrew Thorley

Application Number : F/2000/1436

Applicant : Mr Pitman C/O Harlequin Windows Ltd.

Location : 19, Loddon Bridge Road, Woodley, Reading.
Proposal : *Proposed single storey rear extension to dwelling to form* conservatory

Site Notice Displayed ? :	YES	NO	DATE
	✓		31/5/2000

Date of Neighbour Notifications : 18/5/2000

Date of Site Visit : 31/5/2000

Date Registered : 02/05/2000

Earliest Date for Decision : 12/06/2000

Latest Consultation Date/Site Notice Expiry Date : 12/06/2000

Application Expiry Date: 27/06/2000

Consultation Responses :
Woodley TC : No Comments
Neighbours:

Planning Issues : (identified settlement)

1) Impact upon neighbouring properties
2) Impact upon street scene.

LGK June 2000
6/July

Application Number: F/2000/1436

Appraisal :

1) Impact upon neighbouring properties

The proposal is for a single storey rear extension to dwelling to form a conservatory and will be 3.7m wide and protrude from the rear elevation (of the previously extended house) by 3.2m, access will be via the lounge. It will be 2.1m to the eaves and 2.5m to the lean to ridge.

No 17, to the south, adjacent property extended to the rear north westwards, with a single storey extension, set 2m away behind a 1.8m high wooden fence, no windows in flank elevation. Due to the distance away the occupiers of this property will not be overlooked.

No 21, to the north, 0.1m approx lower, adjacent property extended to rear (north-westwards) with a single storey summer room, set slightly back and 2.5m away from boundary fence (1.6m high approx) the side windows face No 19. Due to its position, 5m away from the proposed conservatory the occupiers of this property will not be overlooked or overshadowed.

2) Impact upon streetscene

Materials proposed will match existing, considered acceptable, no impact on streetscene or visual amenity of area.

Recomendation : Approval: ☑ **Refusal:** ☐
(tick appropriate box)

WOKINGHAM D.C. DEVELOPMENT CONTROL

4247

Start date: 12 MAY 2000

Officer: AT | Application No. F/2000/1436

Map No. 53 Site 0.06

Easting: ..... Flood Pln .....

Northing: ..... Mineral .....

Level: ☐ Sub Committee ☑ Delegated ☐ Sec. State

☐ Incorrect Fee ☐ Invalid ☐ PD

Description:

(F) Proposed single storey rear extension to dwelling to form conservatory

Location: 19 Loddon Bridge Road

Parish: Woodley Ward: Loddon ✓ 1815

Applicant: Mr Putman

Fee Received 95.00 Required ..... Additional ..... Refund .....

Enforcement Section (8) to be notified ☐ tick if required

Additional information required for validation

		Reason	Requested	Received
1	1:2500 OS location plan showing property edged in blue/red			
2	1:500 block plan showing existing & proposed dev. + adj. Properties			
3	Forms unsigned			
4	Correct S 66 certificate			
5	Elevation plans			
6	Floor plans			
7	Metric scale disclaimer			
8	Encroachment letter			
9	Miscellaneous			

APPLN NO. _____

ACTION REQUIRED BY DEVELOPMENT CONTROL

Conservation Area .....

Listed Building 1 2 2*

Advertisement Required .....

Date Site Notice Sent : 18.5..... Parish Council Informed - YES / ~~NO~~

INTERNAL CONSULTATIONS

Building Control	NF: .....
Landscape	NK: .....
Trees	NK: .....
Conservation Officer	NK: .....
Environmental Health	NA: .....
Housing	NA: .....
Leisure & Cultural services	PA: .....
Public Rights of Way	PA: .....
Property	NG: .....
District Secretary (only if called in by SOS)	MA: .....
Policy & Plans	QA: .....
Strategic Planning (JSPU)	HA: .....
Minerals (BABTIE)	GA: .....
Archaeological Site (BABTIE)	: .....
Education	AP: .....
Social Services	BT: .....
Highways	XA: .....

EXTERNAL CONSULTATIONS

Adjacent D P A	: .....
Adjacent Parish	: .....
Southern Electricity Board	BN: .....
British Gas	BM: .....
PSA Oil Pipeline	BD: .....
Transco	: .....
Environment Agency	BP: .....
Rail Track	BI: .....
Police Arch. Liaison Officer	PC: .....

HERITAGE BODIES

The Georgian Group	KC: .....
Ancient Monuments Society	KA: .....
Council for British Arch.	KB: .....
RCHME	KF: .....
Telecommunications (NRPB)	: .....
Sport England	: .....

OTHERS:

NO pre. apps.

NEIGHBOURS:

S/N + 17 + 21 Iddon Bridge Rd ✓

18 Lismore Close

FROM: Andrew Thorley

DATE: 18 May 2000

WOODLEY TOWN CONSULTATION SHEET

PLANNING SERVICES	
POL	TLS
DC	ENF
CS	
26 MAY 2000	
CLERKS TO:	ACK:
	FILE:

Application Number: F/2000/1436

Proposal: Proposed single storey rear extension to dwelling to form conservatory.

Site Address: 19, Loddon Bridge Road, Woodley, Reading.

Applicant: Mr Pitman C/O Harlequin Windows Ltd.

Your observations are required in respect of this application **by 12/06/2000** .

The committee had no comment to make on this application.

SIGNED: [signature] DATE: 24.5.00

Clerk To Woodley Parish/Town Council.

ADDRESS 19 LODDON BRIDGE ROAD PARISH WOODLEY

PLOT No. Old Property ORD. SHEET No. SU.7671(53)

BUILDER

Plan No.	Applicant	Description of Development	Date of Decision	Decision
426/50	Mrs. M.J.E. Pickering	Vehicular Access	14.11.50	N/A C/A
807/54	Mr. W.H. Pickering	Garage	12.10.54	App. N/A
LR19084	Mr. Pitman	S/Storey Extension	20.7.82	App N/A
18105	"	"	23.9.82	N/A C/A

DATE OF COMPLETION

MINISTRY DECISION

SPECIAL ORDERS

DRAINAGE

02.MAY2000* 1436

Environmental Services

For office use only.
Application number: 02.MAY2000* 1436

Householder planning application form

Please answer all questions in CAPITAL letters.
If any question does not apply to you, put N/A in the space.
Please send six copies of the filled in form and your plans to the address on the front of the folder.
We provide guidance notes to help you fill in the form. If you have any questions, please call Planning Support on 0118 974 6428 or 0118 974 6429.

1	Your name	MR PITMAN
	Address and postcode	19, LODDON BRIDGE RD WOODLEY READING BERKS RG5 4AU
	Phone number	0118 969 8553
2	Agent's Name	HARLEQUIN WINDOWS LTD
	Address and postcode	HEADLEY PARK DEN HEADLEY ROAD EAST WOODLEY, READING, BERKS RG5 4SW
	Phone number	0118 969 3403
3	Site We need you to send in six copies of the 1:2500 scale location plan and six copies of the 1:500 scale block plan, with the site outlined in red. You can buy these maps from the Environmental Services reception or order them by phoning 0118 974 6485.	19, LODDON BRIDGE ROAD WOODLEY READING BERKS
4	Give brief details of the proposal for example, two storey side extension. About the application	CONSERVATORY TO REAR ELEVATION
5	Are there any trees on the site? If Yes, please show their positions, spread and species of the trees on the plans. Say which trees you plan to cut down.	Yes ☐ No ☑ BRICKWORK TO MATCH
6	Please list the external materials you will use for example, red brick to match any existing bricks and dark stained timber.	WHITE UPVC FRAMED GLAZED IN CLEAR D/G UNITS ROOF - WHITE UPVC ROOF BARS GLAZED IN CLEAR POLYCARB.
7	Will the proposal change the pedestrian or vehicle access to the site? Please show details of the existing access and any proposed changes on the plans.	Yes ☐ No ☑
8	Will the car parking provision at the site be changed? If Yes, please show details of any changes on the plans.	Yes ☐ No ☑

Crystal Mark
Clarity approved by Plain English Campaign

Please turn over

9	How many bedrooms does the property have?	Existing: 4	Proposed: –
10	Does a public right of way touch the site? If yes, please show the route and any proposed alternative on the plans.	Yes ☐	No ☑
11	Checklist. Please make sure that you enclose the following.		
	a Six copies of this form signed and dated.		
	b The fee (We have attached a current scale of fees). If you do not have to pay a fee, please say why below.		
	c Six copies of each set of plans and drawings listed below.		
	• 1:2500 scale location plan with the site outlined in red.		
	• 1:500 scale site layout plan.		
	• 1:100 or 1:200 scale floor plans and elevations.		

12 Certificate of ownership (Section 66 Town & Country Planning Act 1990)
Please delete either certificate A or certificate B. If neither apply, you must fill in a full certificate which you can get from Environmental Services.

(Owner means a person with a freehold interest, or someone who is a leasehold tenant with at least seven years left on their agreement)

Certificate A

I certify that

- At the beginning of the period of 21 days ending with the date of the application nobody, except the applicant, owned any part of the land which the application relates to.
- None of the land forms part of an agricultural holding.

Certificate B

I certify that

- I or the applicant has given the necessary notice to everyone else who (at the beginning of the period of 21 days ending with the date of the application) owned any part of the land which the application relates to as listed below.

Owner's name	Address at which the notice was served	Date on which the notice was served

None of the land forms part of an agricultural holding.

Your signature: P Freeman

on behalf of Mr RITMAN

Date 17/4/00

Please tick this box if you or your husband, wife or partner are employed by Wokingham District Council ☐



This map is based upon Ordnance Survey material with the permission of Ordnance Survey on behalf of the Controller of HMSO. © Crown Copyright.
Unauthorised reproduction infringes Crown Copyright and may lead to prosecution or civil proceedings.Wokingham District Council Licence LA086134

Development Control Section, Environmental Services, Wokingham District Council.

10 May 2000

Scale: 1 : 1250

N
W E
S

02.MAY2000* 1456

No 19. Ludlow Bridge Rd. Renews ext. 18108
single storey.



west south

NEW 42MM UPVC WASTE PIPE FROM SINK WITH 70MM TRAP INTO BACK INLET GULLY WITH 110MM SALT GLAZED PIPE INTO M.H. PIPES BEDDED IN PEA GRAVEL & PROTECTED BY CONC + LINTOLS AS DIRECTED BY L.A.

FOOTINGS TAKEN BELOW PIPE INVERTS PIPES PROTECTED BY CONC + LINTOLS IN WALLS AS DIRECTED MANHOLE COVER IN KITCHEN REPLACED BY SCREW DOWN COVER WITH DOUBLE SEAL.

236V WINDOW DOUBLE GLAZED FIGLASS FILLED LINTOL OVER

2425MM WIDE ALUMINIUM DOUBLE GLAZED PATIO DOORS WITH VENT IN H' WOOD FRAME CATNIC LINTOL OVER FIGLASS FILLED.

100MM HEPSLEEVE PIPES INTO AIRBRICKS IN WALL TO VENT EXISTING UNDERFLOOR VENTILATORS

NEW EXTERNAL DOOR 150MM THRESHOLD

EXISTING OUTBUILDINGS DEMOLISHED

EXISTING COAL + VENT BOXED IN + CUPBOARD CREATED

PLACE 2NO 152×89 RSJ OVER DEMOLISHED WALL BOLTED TOGETHER WITH 50MM SPACERS. MIN 150TS AT 600 CC ON MINIM PACKERS FOR BRICK OF 215×225 IN 1:2:4 CONC PADSTONES COVERED WITH 12.5MM P'BOARD AND 10MM VERMICULITE GYPSUM PLASTER AND 1.4MM WIRE AT 100MM PITCH. 250×225 ENG. BRICK PIERS 1:3 MORTAR. FOR BEARINGS.

DEMOLISH + REMOVE DOOR + WINDOW PLACE LINTOL OVER

DEMOLISH REMOVE DOOR + WINDOW PLACE LINTOL OVER

EXISTING FOOTWAY RETAINED.

KITCHEN

LOUNGE

SPAN OF EXISTING JOISTS.

RAINWATER ON 215×225 PIERS 25MM VENT GAP. BRICK CAVITY CLOSERS. DPC THROUGHOUT CAVITY CLOSERS WINDOWS, DOORS, RETURNS.

800×400D HIGH LEVEL WINDOW WITH PEGTED GLASS

SEE NOTE ON VENT DUCTS

DPC

slip footings

ground floor

section

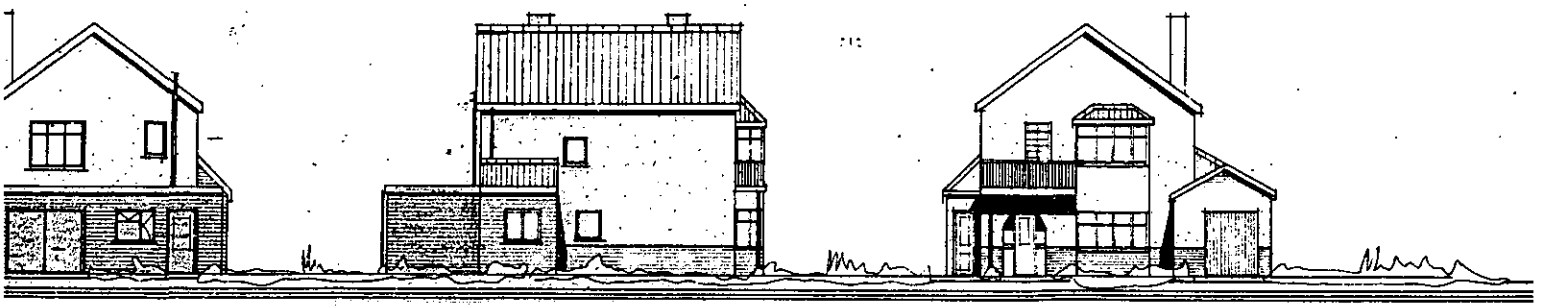

west south east

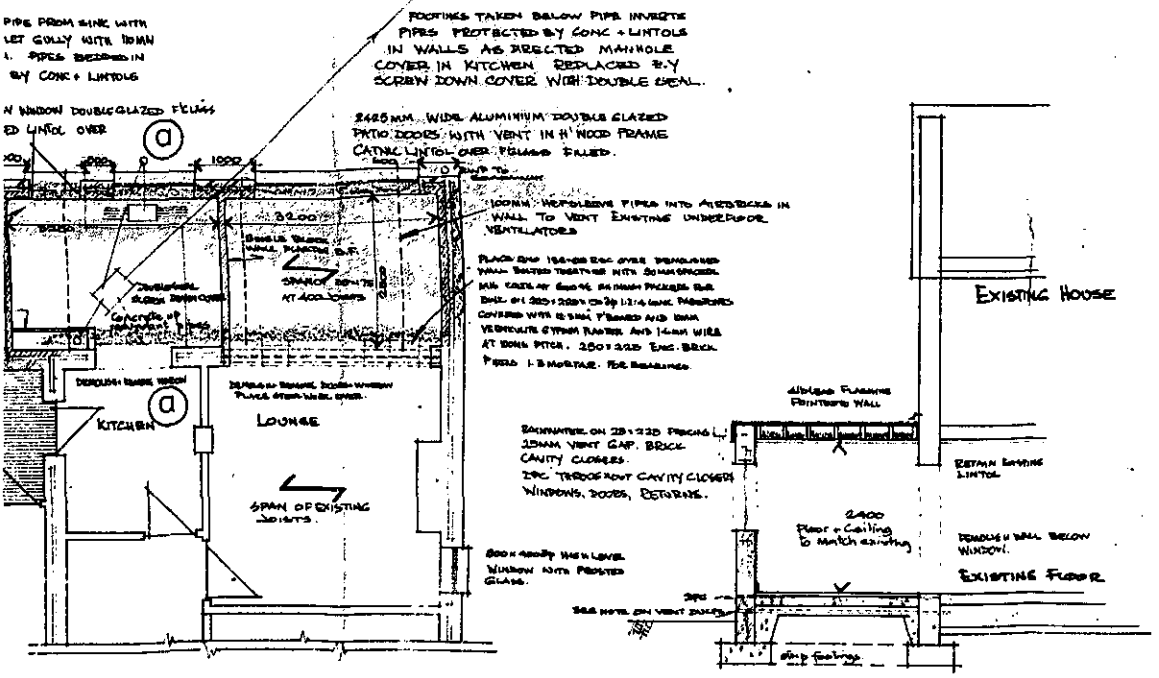

ground floor section a a

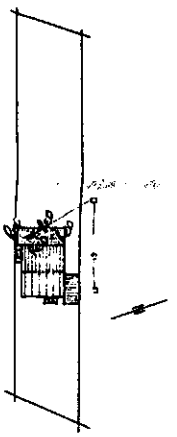

plot plan

Ordnance Survey

Siteplan

1:1250 Scale

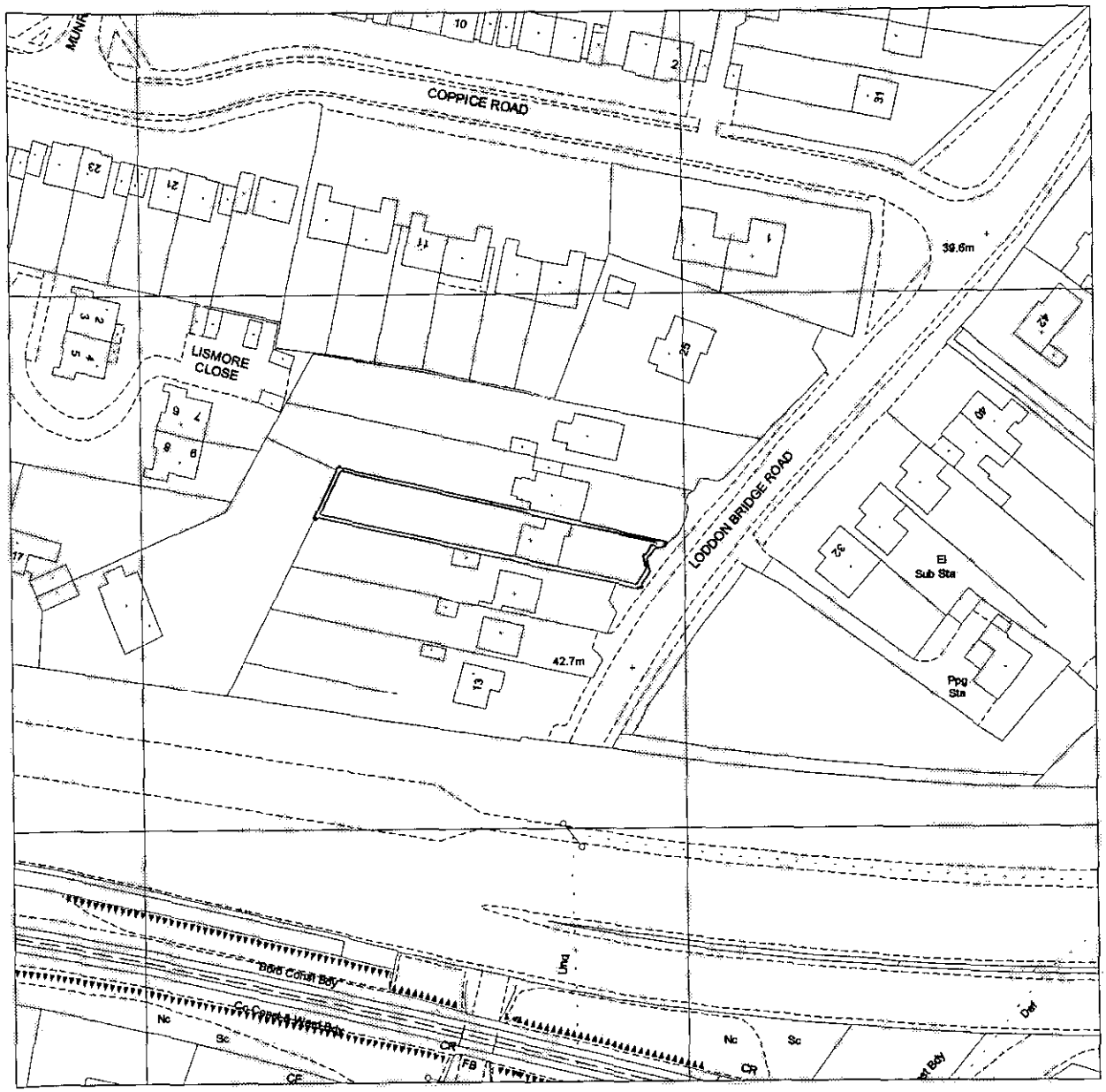

02 MAY 2000 1436

Produced 17 Apr 2000 from Ordnance Survey digital data and incorporating surveyed revision available at this date. © Crown copyright 2000.

The alignment of tunnels is approximate.

Due to the resolution of this image, the depiction of a solid line within dashed lines does not necessarily constitute an obstruction at ground level.

Reproduction in whole or in part is prohibited without prior permission of Ordnance Survey.

20 0 20 40 60 80

Metres

19 LODDON BRIDGE ROAD, WOODLEY
READING
RG5 4AU

Centre coordinates : 476575mE 171752mN

National Grid sheet reference at centre of this Siteplan: SU7671NE.

Supplied by : Dome, Guildford
Serial Number : 3448

Ordnance Survey

This document has been security printed for Ordnance Survey to prevent unauthorized copying

KALAMAZOO 103728923 v

Ordnance Survey

Siteplan

Symbols and depiction

Boundary Information

County/Region Island Boundary	
District/London Borough Boundary	
Parish/Community Boundary	
Electoral Division/Ward Boundary	
Parliamentary Constituency or Euro Const Boundary	
Boundary Mereing Change Symbol	
Boundary Post, Boundary Stone (BP, BS)	

Vegetation

Non-Coniferous Trees	Nc
Non-Coniferous Trees (Scattered)	Nc (scat)
Non-Coniferous Trees (Positioned)	
Coniferous Trees	C
Coniferous Trees (Scattered)	C (scat)
Coniferous Trees (Positioned)	
Orchard	Orch
Coppice/Osiers	Cop
Rough Grass	RG
Heath	Heath
Scrub	Sc
Saltings/Marsh/ Reeds	Marsh
Vegetation Limits	

Areas (Rural survey mapping only)

Areas Parcel No (published)	4226

Buildings

Roofed Structure/ Glasshouse	
Upper Level of Communication	UL

Others

Spot Height	
Bench Mark	
Triangulation Station	
Pylon/Flare Stack/ Lighting Tower	
Flow Arrow	
Mean High Water	
Mean Low Water	
General Detail	
Underground Detail	
Overhead Detail	
Tramway/ Narrow Gauge Railway	
Standard Gauge Railway	
Point Fixture (e.g. Letterbox)	
Water Feature	Pond
Water	Water
Archway	
Non-Roman Antiquity	

Ornament

Rock	Rock
Inland Rock (Scattered)	Rock (scat)
Shingle	Shingle
Mud	Mud
Inland Boulders	Bo
Inland Boulders (Scattered)	Bo(scat)
Coastal Boulders	Boulders
Sand	Sand
Slope	Slope
Coastal Slope	Coastal Slope
Cliff	Cliff
Scree	Scree

Common Abbreviations

Boundaries Information

ED Boundary.....Electoral Division
Ward Boundary.....Ward
Boro Const Bdy.....Constituency
Euro Const Bdy.....(County Borough or European)
Und.....Undefined
CB.....Centre of Bank
CD.....Centre of Ditch
CR.....Centre of Road
CS.....Centre of Stream
Def.....Defaced
FF.....Face of Fence
FW.....Face of Wall
SR.....Side of River
TB.....Top of Bank
TkH.....Track of Hedge
RH.....Root of Hedge

Other Information

Chy.....Chimney
El P.....Electricity Pillar or Pole
ETL.....Electricity Transmission Line
FB.....Foot bridge
FS.....Flagstaff
GP.....Guide Post
GVC.....Gas Valve Compound
LB.....Letter Box
Mem'l.....Memorial
MHW.....Mean High Water
MLW.....Mean Low Water
NTL.....Normal Tidal Limit
P.....Post or Pole
PC.....Public Convenience
PH.....Public House
PO.....Post Office
PW.....Place of Worship
TCB.....Telephone Call Box
Tk.....Tank or Track
(um).....Unmade
W.....Well

CHARTER MARK

World Wide Web http://www.ordsvy.gov.uk/

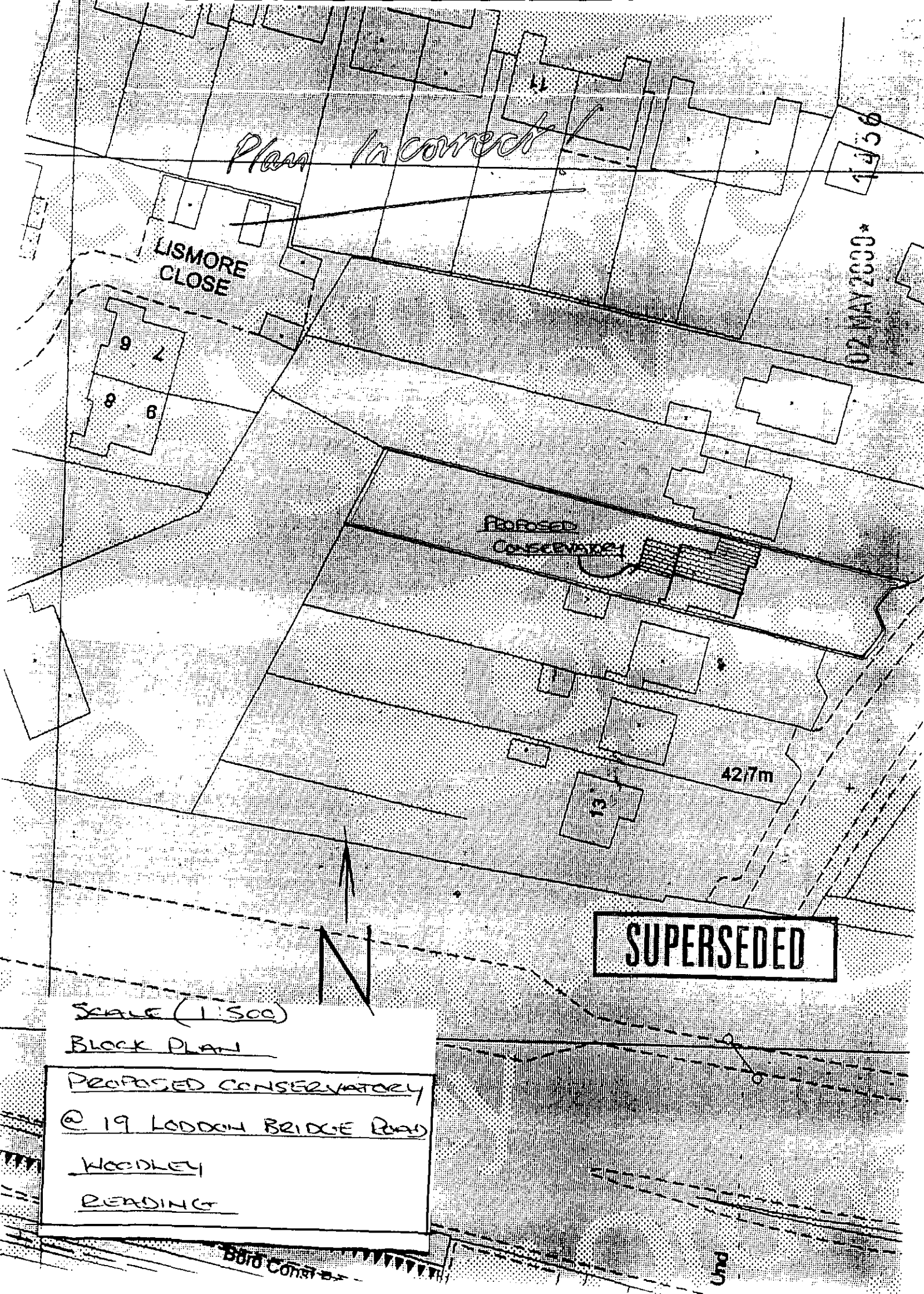
Plans Incorrect
LISMORE CLOSE
9
4
8
6
Proposed Conservatory
42.7m
SUPERSEDED
SCALE (1:500)
BLOCK PLAN
PROPOSED CONSERVATORY
@ 19 LODDON BRIDGE ROAD
WOODLEY
READING
02 MAY 2000