SITE.

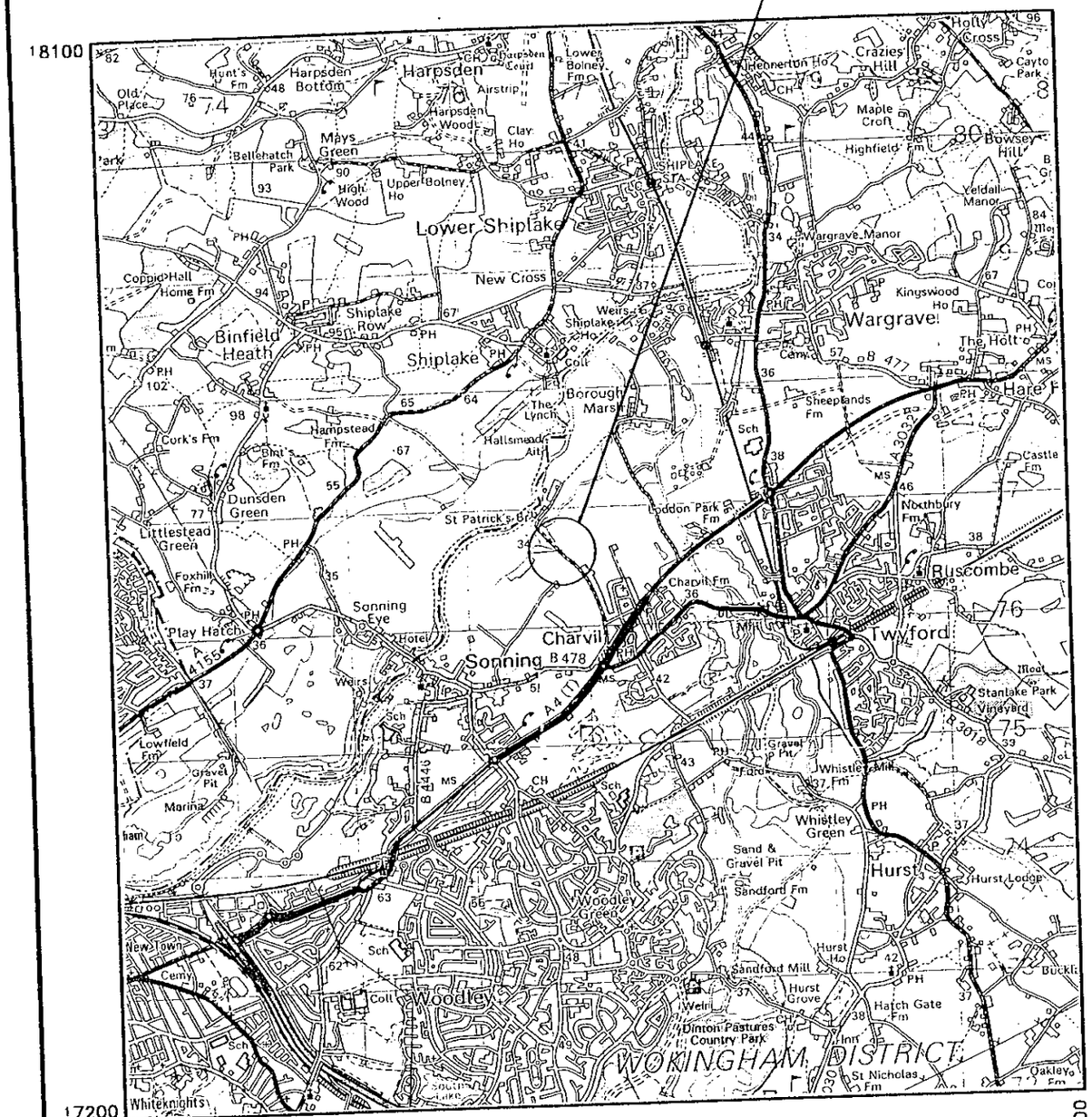

Site Grid Reference SU 7687 7656
Landranger 1:50,000. Map number 175

SITE.

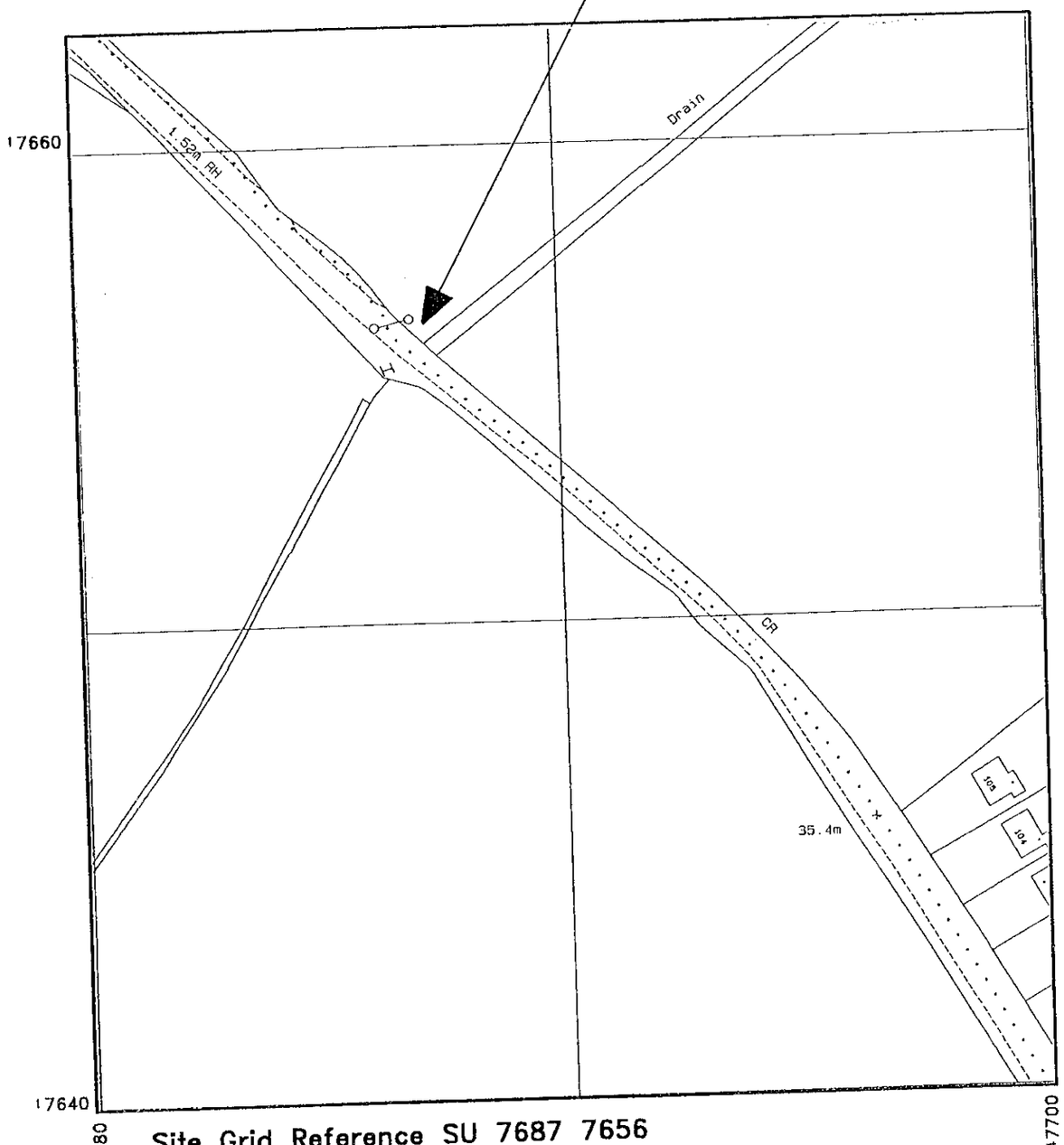

Site Grid Reference SU 7687 7656
(Scale 1:1,250)

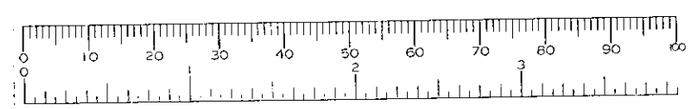

71992

Reproduced from the Ordnance Survey maps with permission of the Controller of H.M. Stationery office. © Crown Copyright.

Ballast Wiltshier FS22846

vodafone FS12463

REV	BY/CHK	APP'D	DESCRIPTION	DATE
-	HB/NK	JC/BQP	Contract issue	28/01/99

SONNING – HALL AGGREGATES
SITE LOCATION MAPS

SCALES	Drawing Status	DWG No.	Rev
AS SHOWN	Construction	5707A-M1	-

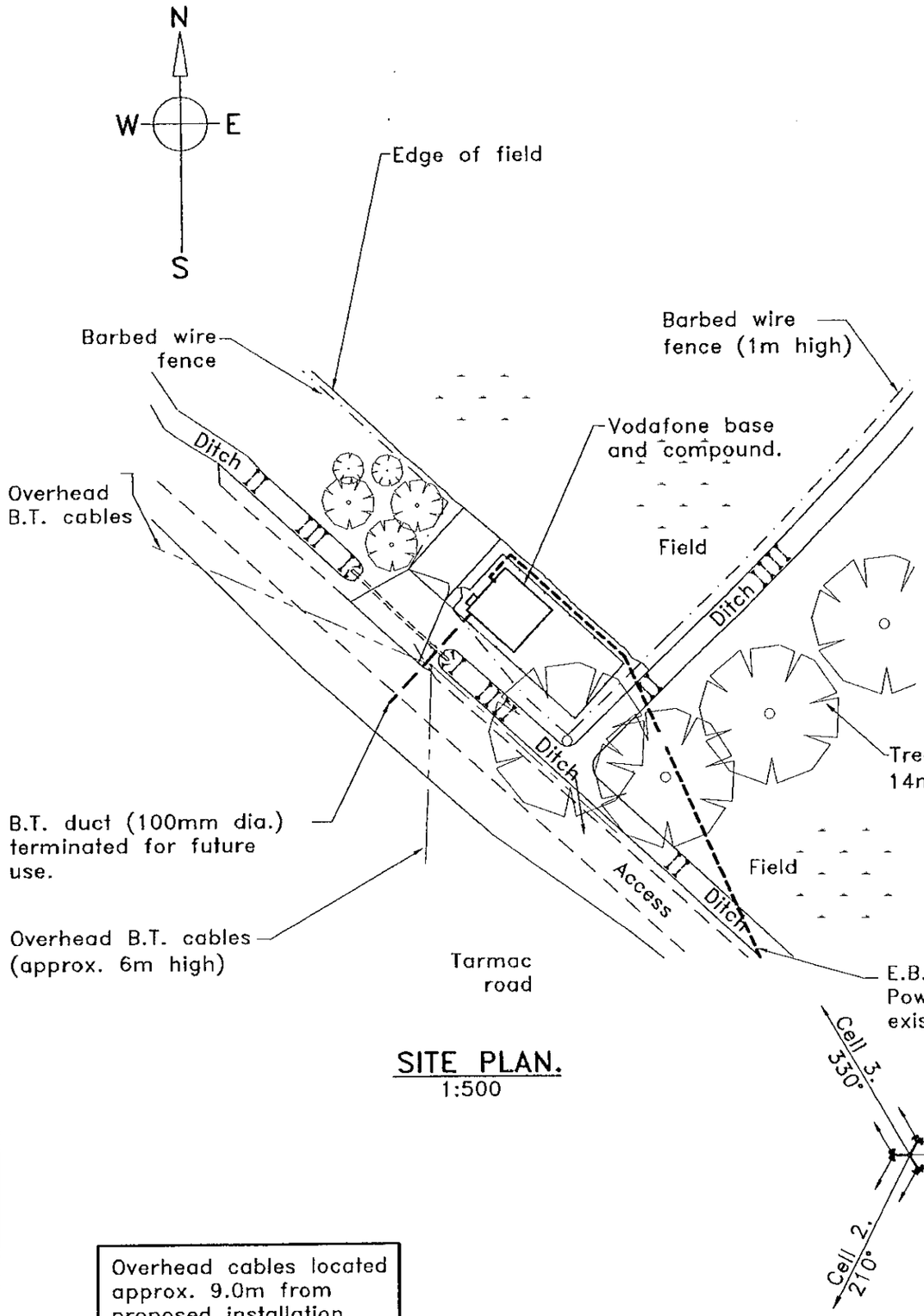

SITE PLAN.
1:500

Overhead cables located approx. 9.0m from proposed installation.

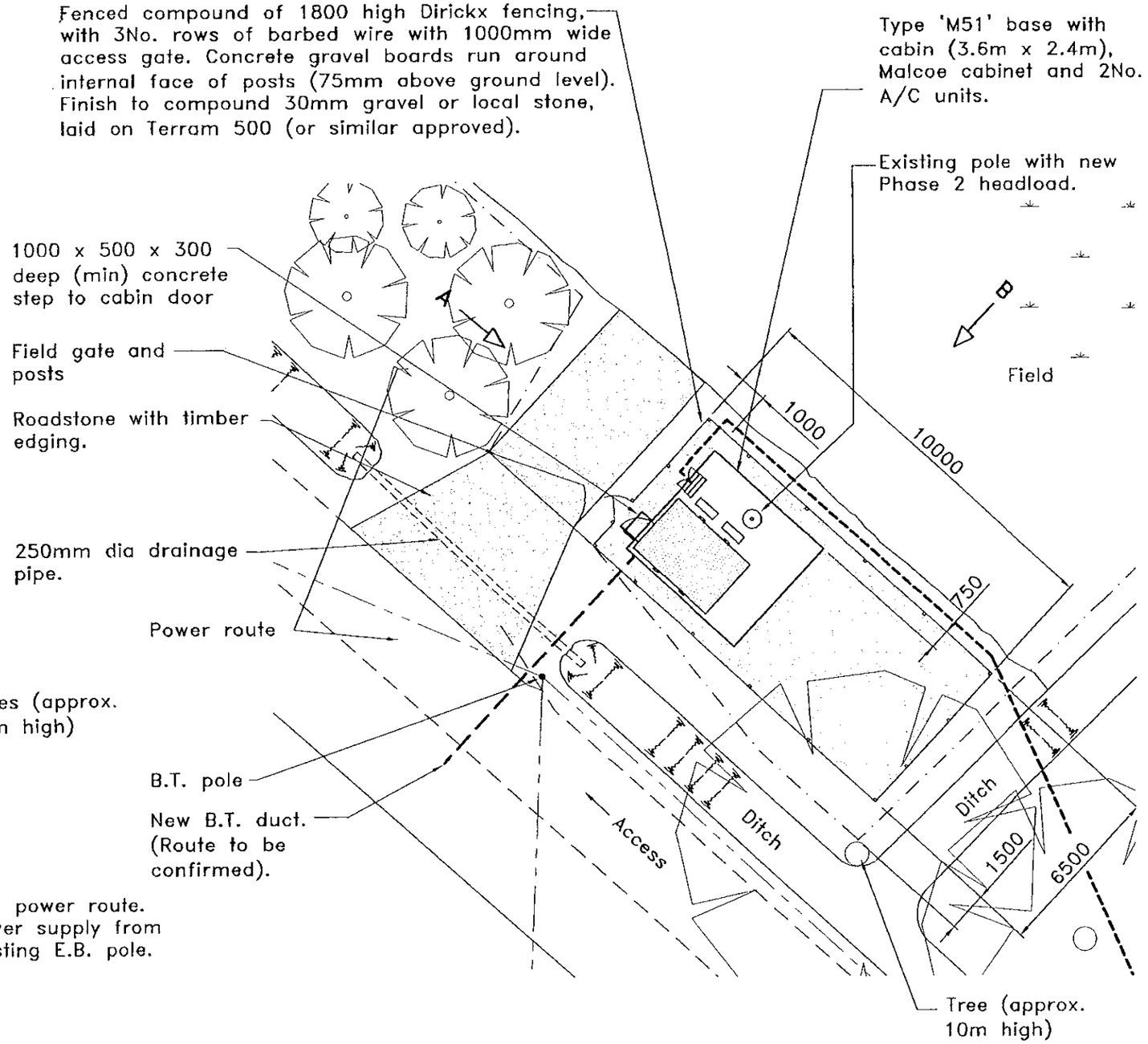

BASE LOCATION PLAN.
1:200

ANTENNA ORIENTATION PLAN.

71992

REV	BY / CHK	APP'D	DESCRIPTION		DATE
–	HB/NK	JC/BQP	Contract issue		28/01/99
A	NK/MJW	JC/BQP	Compound size revised.	(4987)	24/06/99
B	RWG/DP	DP/BW	As built.		29/03/00
C	KFL/CM	JB/BW	Phase 2 pole added		06/09/00

Ballast Wiltshier FS22848

vodafone FS12463

SONNING – HALL AGGREGATES
SITE PLANS.

SCALES	Drawing Status	DWG No.	Rev
1:500 1:200	Proposal	5707A–T1	C

NOTES

Type 'M51' base with:-
15.0m pole (Type 15)
6No. XPD 72-10 X-polar antennas on new Phase 2 headload.
Orientations - Cell 1 = 90° (0°-6° downtilt)
Cell 2 = 210° (0°-6° downtilt)
Cell 3 = 330° (0°-6° downtilt)
Cabin (3.6m x 2.4m), Malcoe cabinet and 2No. A/C units.

300 dia. microwave dish to remain.

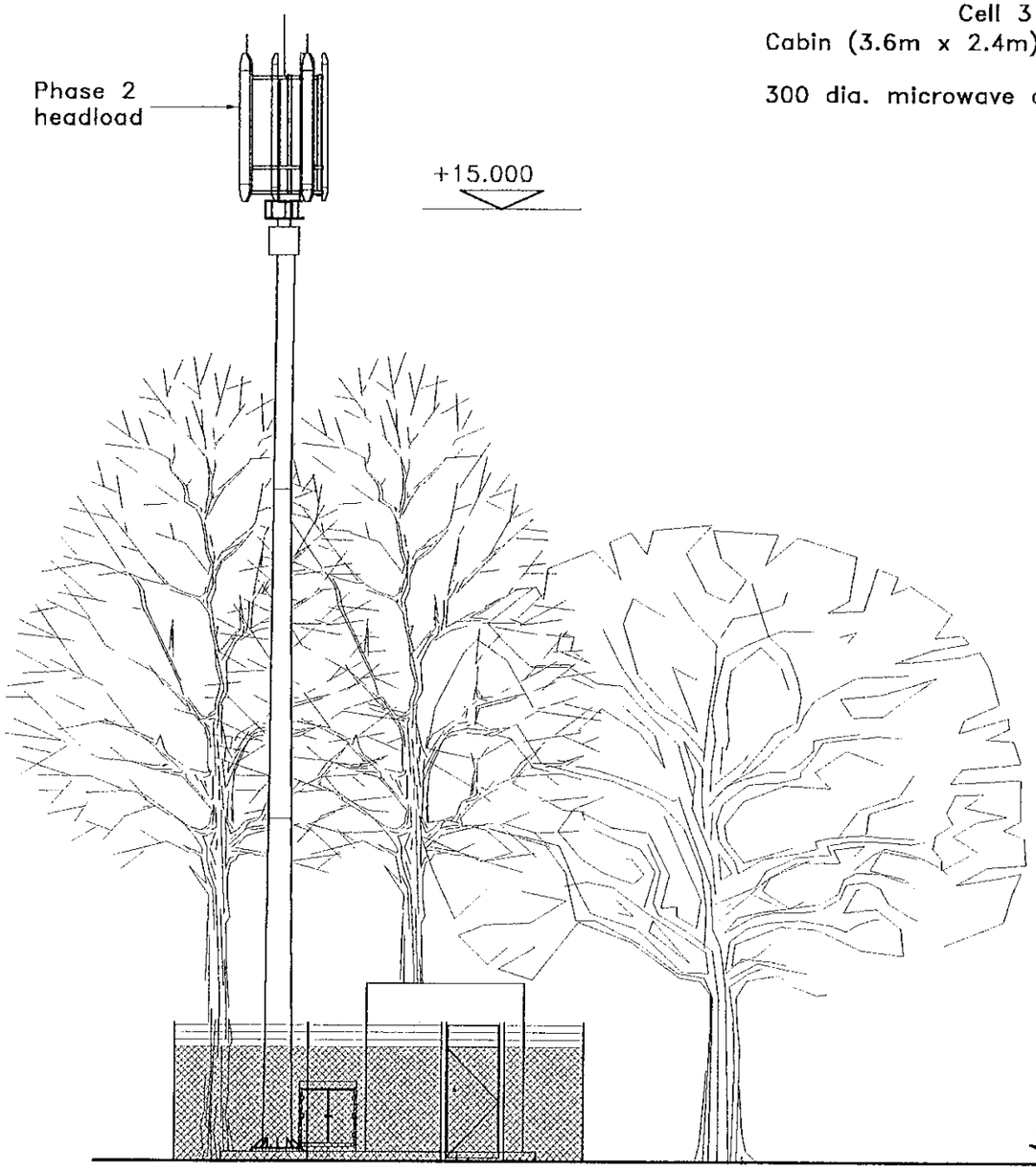

VIEW A

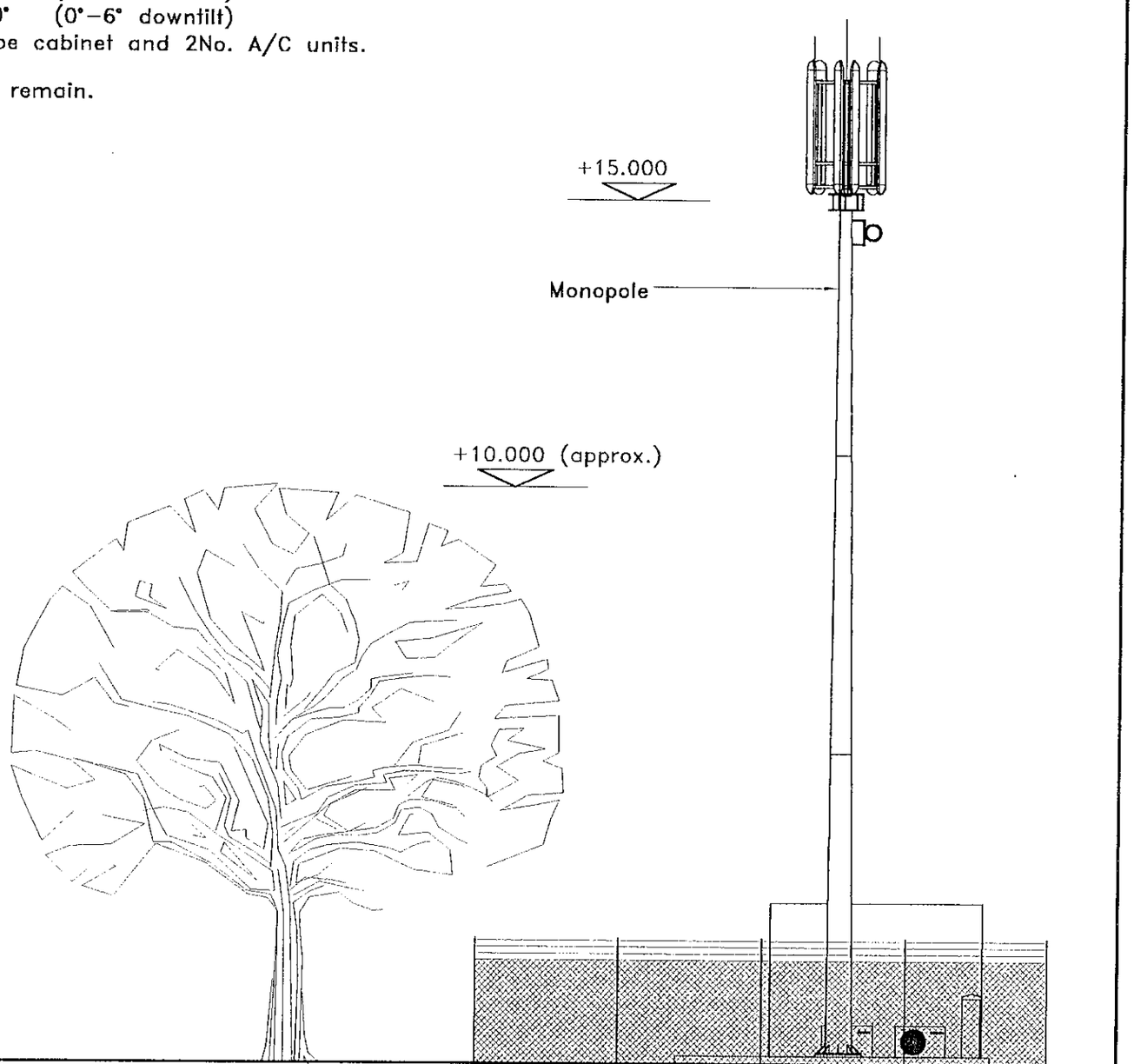

VIEW B

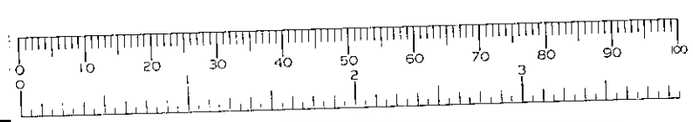

Ballast Wiltshier FS22848

vodafone FS12463

REV	BY/CHK	APP'D	DESCRIPTION	DATE
-	HB/NK	JC/BQP	Contract issue	28/01/99
A	KFL/CM	JB/BW	Phase 2 pole added	06/09/00

SONNING - HALL AGGREGATES
ELEVATIONS

SCALES	Drawing status	DWG No.	Rev
1:100	Proposal	5707A-T2	A