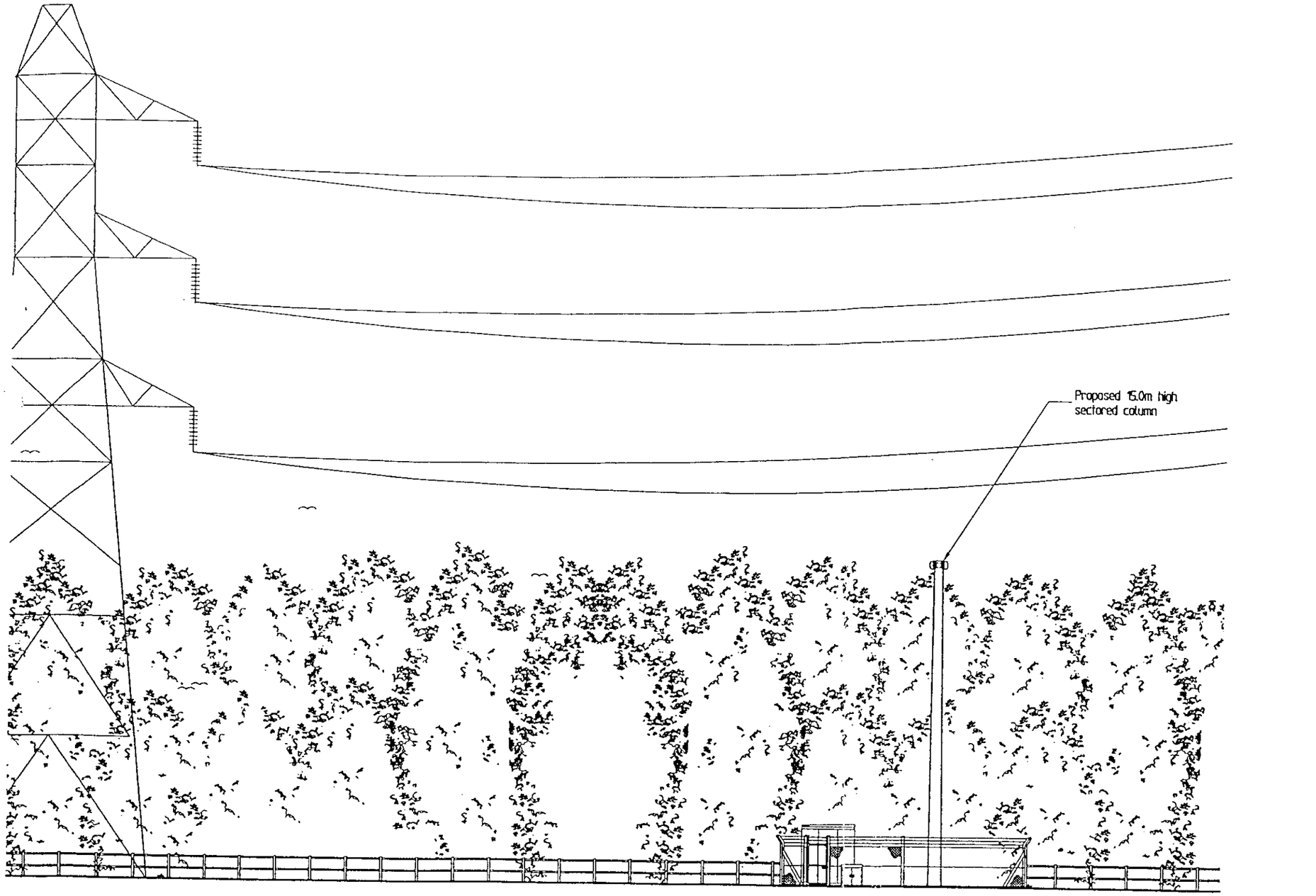

NORTH ELEVATION

Scale 1:200

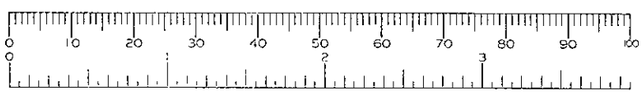

REV	DATE	NAME	REVISION	CHKD
B	29.08.00	RTP	Transmission links indicated	AE
A	25.08.00	RTP	Label revised	AE

Site address:

Glebe Farm
Doles Lane
Finchampstead
Wokingham, Brekshire RG11 4EB

This drawing is to be read in conjunction with drawing Nos. M27874/01/02/04 and all other relevant drawings and documents

ROSCOE CAPITA LIMITED
Consulting Civil, Structural and Geotechnical Engineers.
Hille House
132 St. Albans Road
Watford
Hertfordshire
WD24 4AA
Telephone No. 01923-817537
Facsimile No. 01923-228516
E-mail rcl-watford@roscoe.co.uk
Web www.roscoe.co.uk

Drawing title:

PROPOSED
NORTH ELEVATION

DO NOT SCALE

SCALE: AS SHOWN	DATE: 22.08.2000
DRAWN BY: RTP	PROJECT ENGINEER: A.Essi
CHECKED BY: A.E.	APPROVED: A.R.

FOR COMMENT | APPROVED | CONSTRUCTION | AS BUILT

BTcellnet

WOKINGHAM SOUTH C

CELL No. 5364 C

CONTRACT No	DRG No	REV
M27874	03	B

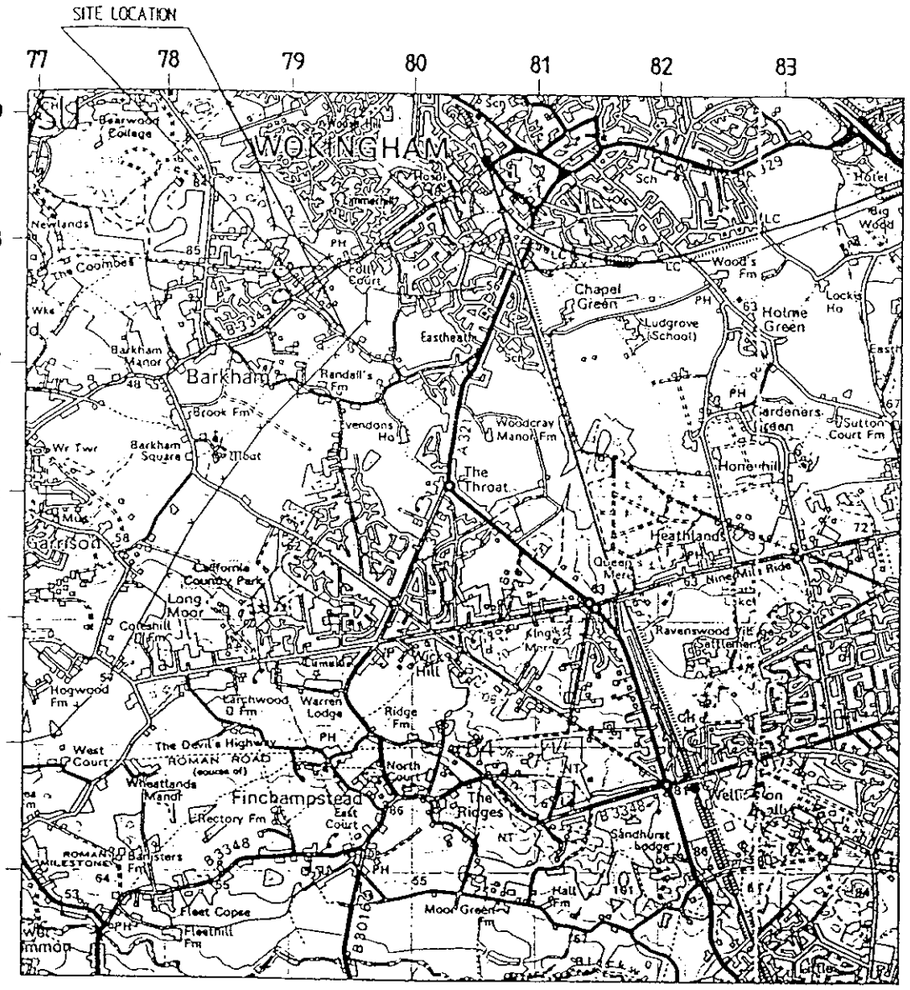

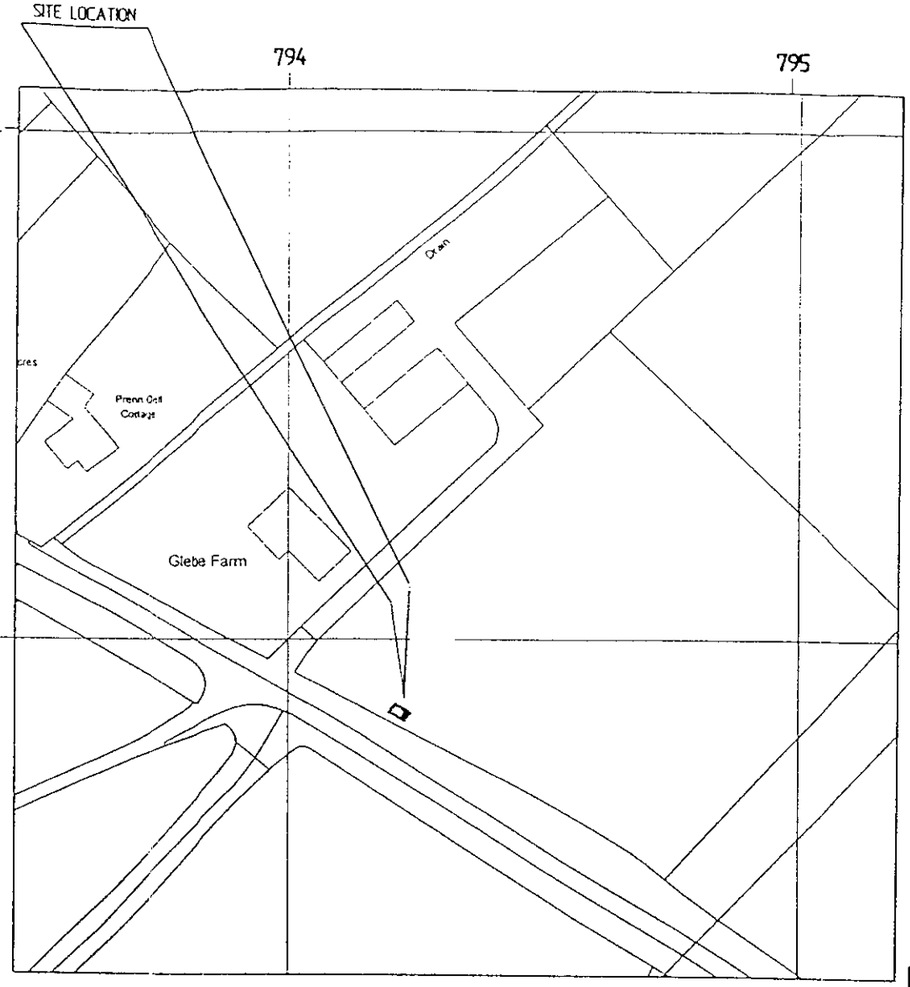

N

Approximate ground height (metres A.M.S.L.) "m" as extracted from CRND "Cell Site Selection Form".

This drawing is to be read in conjunction with drawing Nos. M27874/02/03/04 and all other relevant drawings and documents

LOCATION PLAN

(1:50 000)

NATIONAL GRID REFERENCE - SU 7944, 6728

Glebe Farm
Doles Lane
Finchampstead
Wokingham, Berkshire RG11 4EB

O.S. MAPS REPRODUCED WITH THE KIND PERMISSION OF HER MAJESTYS STATIONERY OFFICE UNDER E.R.A. LICENCE No. AL850578

SITE ACCESS

From the M4 junction 10 follow the A329(M) towards Wokingham. At the slip road A329 take London Road for approximately 2km follow into Peach Street then into Denmark Street. At the roundabout turn right into Wellington Road & follow pass the Wokingham Train Station & follow the B3349 Barkhan Road. After approximately 1.5km Doles Lane is on the left. Glebe Farm is approximately 400 meter down Doles Lane on the left.

SITE PLAN

(1:1250)

0 10 20 30 40 50 60 70 80 90 100
0 2 3

REV	DATE	NAME	REVISION	CHKD

REV	DATE	NAME	REVISION	CHKD

REV	DATE	NAME	REVISION	CHKD

Site address:
Glebe Farm
Doles Lane
Finchampstead
Wokingham, Berkshire RG11 4EB

ROSCOE CAPITA LIMITED
Consulting Civil, Structural and Geotechnical Engineers.
Hille House
132 St. Albans Road
Watford
Hertfordshire
WD24 4AA
Telephone No. 01923-817537
Facsimile No. 01923-228516
E-mail rcl-watford@roscoe.co.uk
Web www.roscoe.co.uk

Drawing title:

PROPOSED
SITE LOCATION PLANS

DO NOT SCALE

SCALE	DATE
As Shown	21.08.2000
DRAWN BY: RTP	PROJECT ENGINEER: A.Essi
CHECKED BY	APPROVED

FOR COMMENT | APPROVED | CONSTRUCTION | AS BUILT

BTcellnet

WOKINGHAM SOUTH C

CELL No. 5364 C

CONTRACT No	DRG No	REV
M27874	01	-

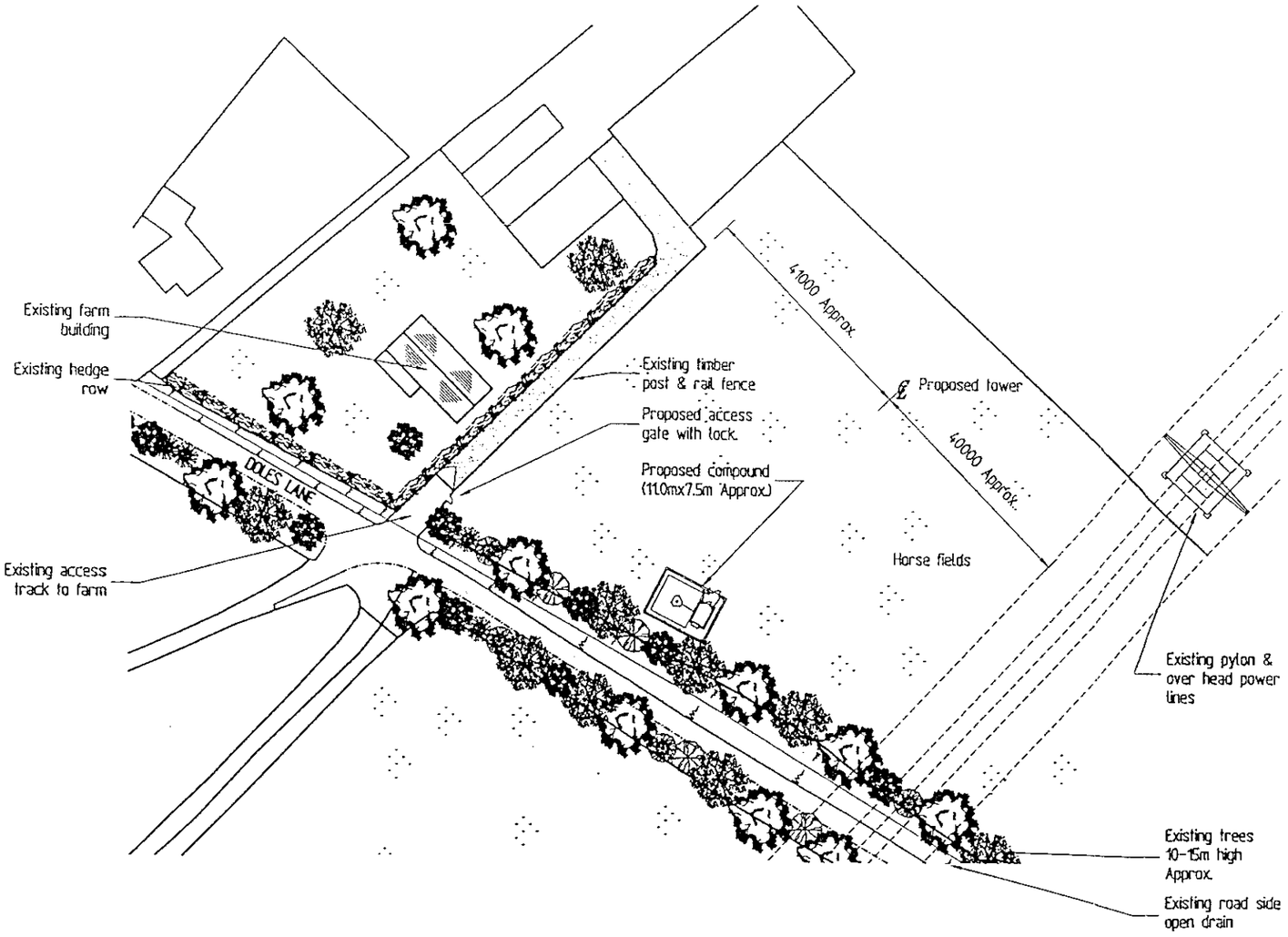

SITE PLAN

Scale 1:1000

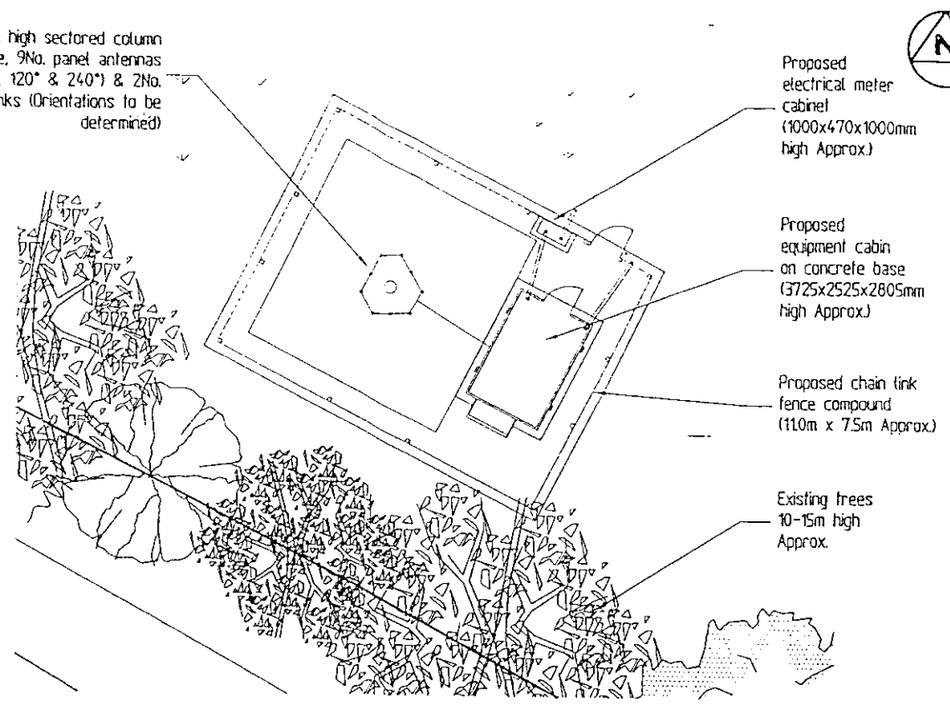

SITE PLAN

Scale 1:200

Proposed equipment & compound to be painted to match surrounding trees.

NOTE.
LOCATION OF ELECTRICAL METER CABINET IS INDICATIVE ONLY.
REFER TO ECL DRAWINGS FOR DETAILS.

This drawing is to be read in conjunction with drawing Nos. M27874/01/03/04 and all other relevant drawings and documents

ROSCOE CAPITA LIMITED

Consulting Civil, Structural and Geotechnical Engineers.

Hille House
132 St. Albans Road
Watford
Hertfordshire
WD24 4AA
Telephone No. 01923-817537
Facsimile No. 01923-228516
E-mail rcl-watford@roscoe.co.uk
Web www.roscoe.co.uk

Drawing title:

PROPOSED SITE PLAN

DO NOT SCALE

REV	DATE	NAME	REVISION	CHKD
A	25.08.00	RTP	Labels revised	AE

Site address:

Glebe Farm
Doles Lane
Finchampstead
Wokingham, Brekshire RG11 4EB

SCALE: AS SHOWN	DATE: 21.08.2000
DRAWN BY: RTP	PROJECT ENGINEER: A.Essi
CHECKED BY: A.E.	APPROVED: A.R.

FOR COMMENT | APPROVED | CONSTRUCTION | AS BUILT

BTcellnet

WOKINGHAM SOUTH C

CELL No. 5364 C

CONTRACT No	ORG No	REV
M27874	02	A

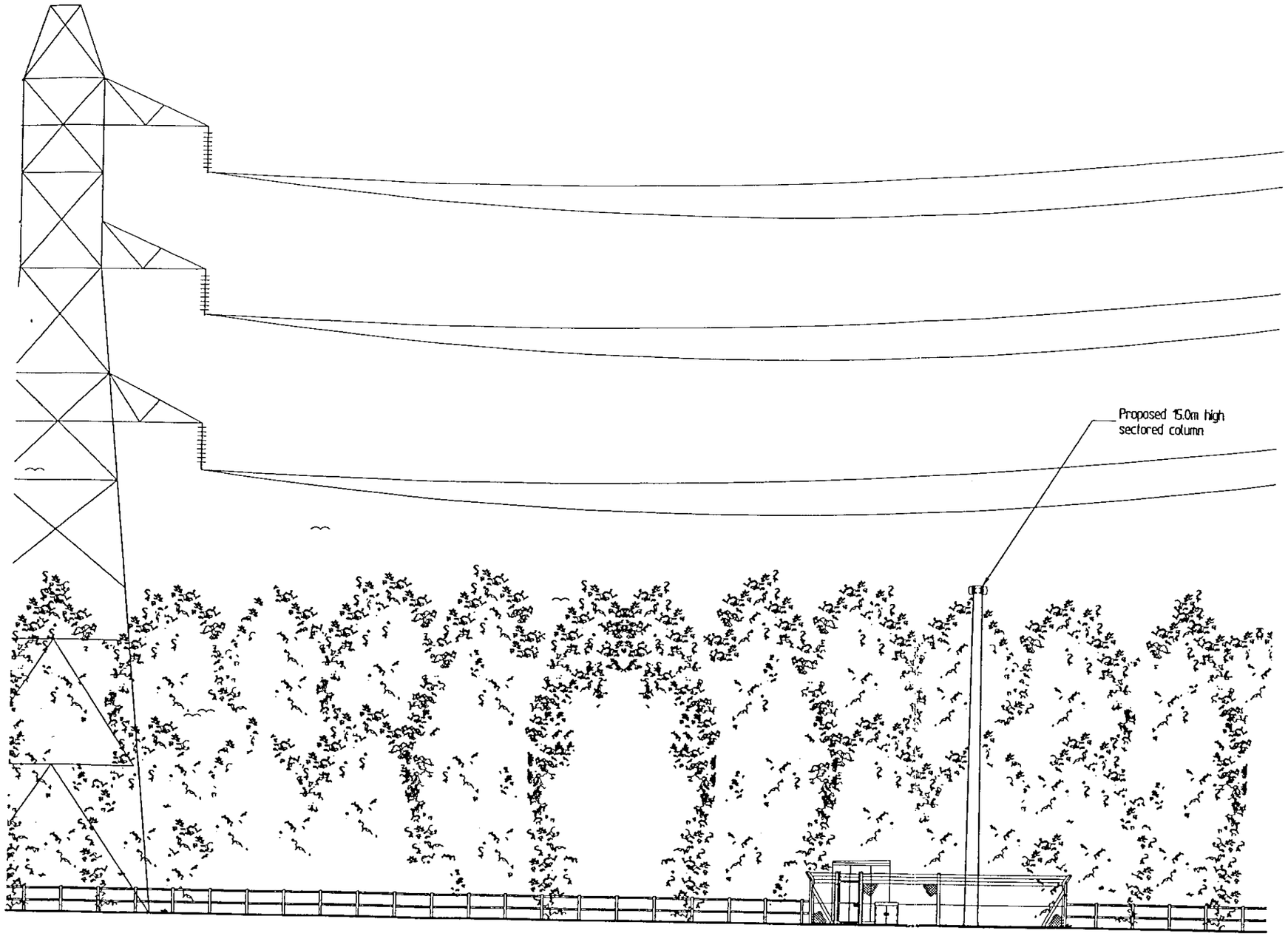

NORTH ELEVATION

Scale 1:200

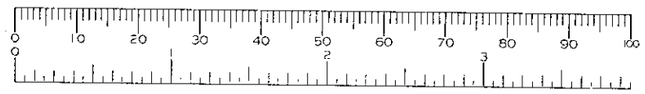

REFUSED

This drawing is to be read in conjunction with drawing Nos. M27874/01/02/04 and all other relevant drawings and documents

ROSCOE CAPITA LIMITED

Consulting Civil, Structural and Geotechnical Engineers.

Hille House
132 St. Albans Road
Watford
Hertfordshire
WD24 4AA
Telephone No. 01923-817537
Facsimile No. 01923-228516
E-mail rcl-watford@roscoe.co.uk
Web www.roscoe.co.uk

Drawing title:

PROPOSED
NORTH ELEVATION

DO NOT SCALE

REV	DATE	NAME	REVISION	CHKD
B	29.08.00	RTP	Transmission links indicated	AE
A	25.08.00	RTP	Label revised	AE

Site address:

Glebe Farm
Doles Lane
Finchampstead
Wokingham, Brekshire RG11 4EB

SCALE AS SHOWN	DATE 22.08.2000
DRAWN BY RTP	PROJECT ENGINEER A.Essi
CHECKED BY A.E.	APPROVED A.R.

FOR COMMENT | APPROVED | CONSTRUCTION | AS BUILT

BTcellnet

WOKINGHAM SOUTH C

CELL No. 5364 C

CONTRACT No	DRG No	REV
M27874	03	B

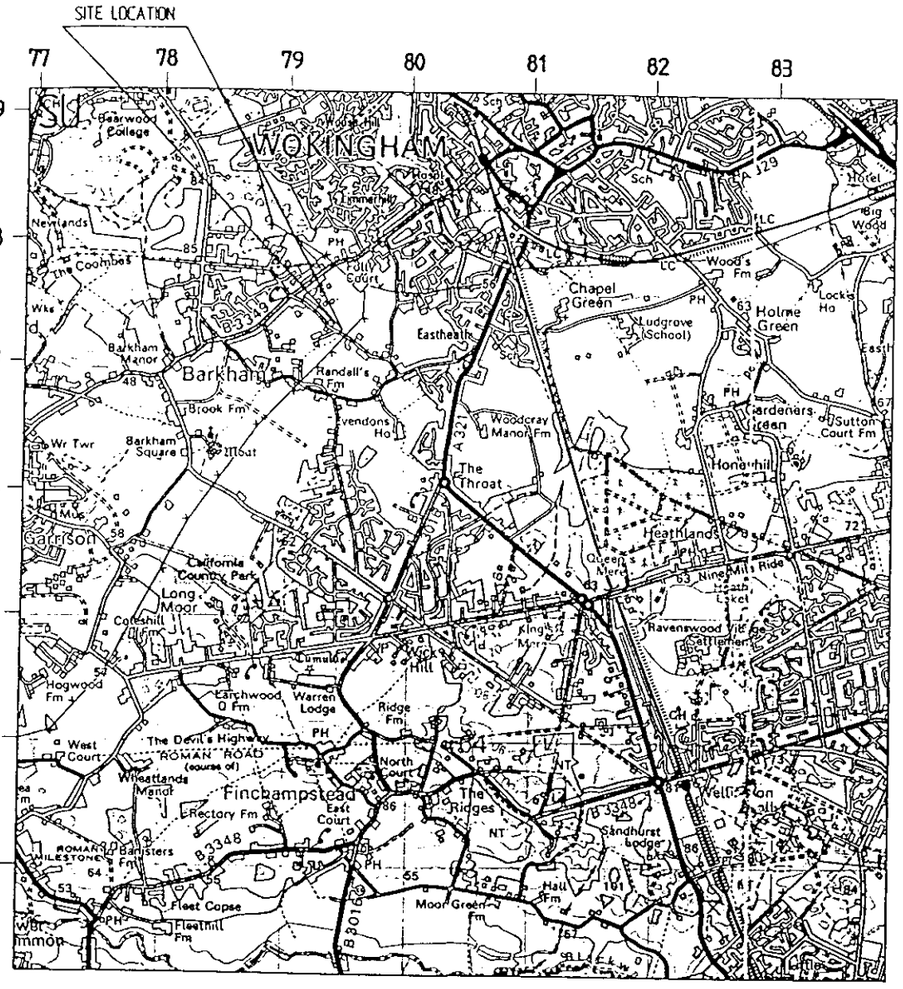

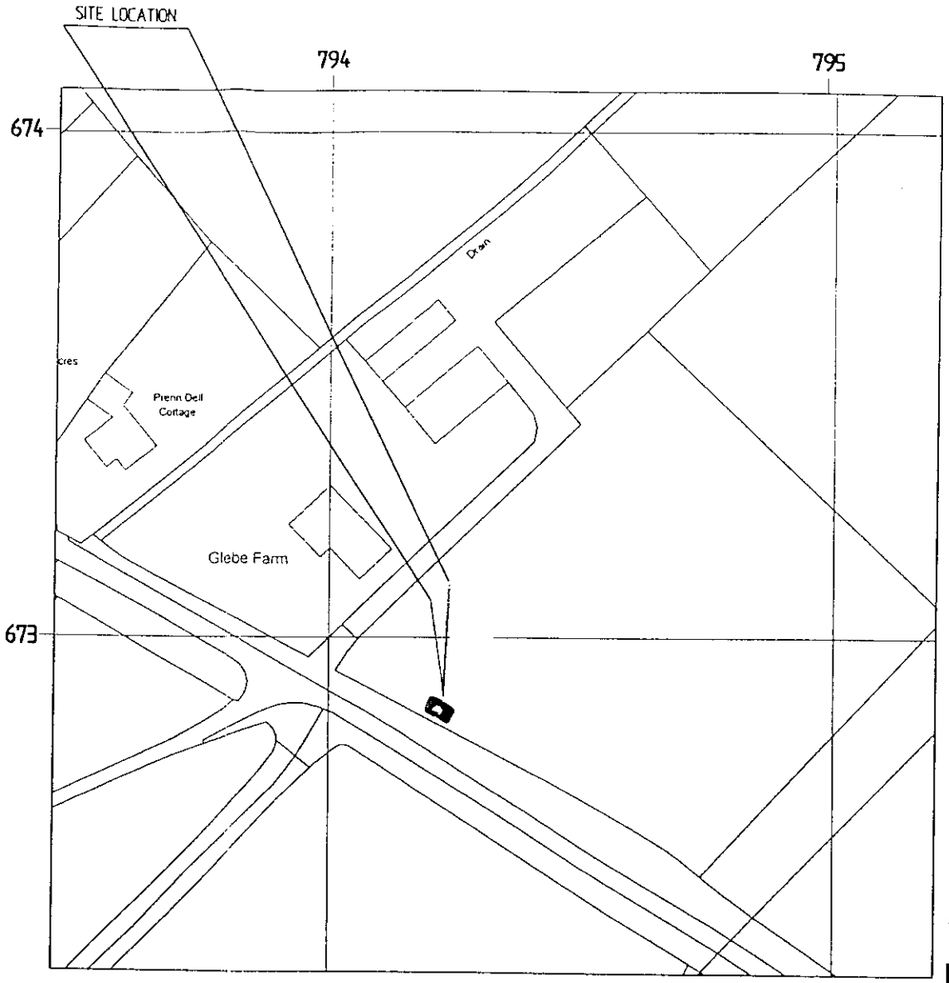

Approximate ground height (metres A.M.S.L.) "m" as extracted from CRNO "Cell Site Selection Form".

This drawing is to be read in conjunction with drawing Nos. M27874/02/03/04 and all other relevant drawings and documents

LOCATION PLAN

(1:50 000)

NATIONAL GRID REFERENCE - SU 7944, 6728

Glebe Farm
Doles Lane
Finchampstead
Wokingham, Berkshire RG11 4EB

O.S. MAPS REPRODUCED WITH THE KIND PERMISSION OF HER MAJESTYS STATIONERY OFFICE UNDER E.R.A. LICENCE No. AL850578

SITE ACCESS

From the M4 junction 10 follow the A329(M) towards Wokingham. At the slip road A329 take London Road for approximately 2km follow into Peach Street then into Denmark Street. At the roundabout turn right into Wellington Road & follow pass the Wokingham Train Station & follow the B3349 Barkhan Road. After approximately 1.5km Doles Lane is on the left. Glebe Farm is approximately 400 meter down Doles Lane on the left.

SITE PLAN

(1:1250)

0 10 20 30 40 50 60 70 80 90 100
0 1 2 3

ROSCOE CAPITA LIMITED
Consulting Civil, Structural and Geotechnical Engineers.
Hille House
132 St. Albans Road
Watford
Hertfordshire
WD24 4AA
Telephone No. 01923-817537
Facsimile No. 01923-228516
E-mail rcl-watford@roscoe.co.uk
Web www.roscoe.co.uk

Drawing title:

PROPOSED SITE LOCATION PLANS

DO NOT SCALE

REV	DATE	NAME	REVISION	CHKD

Site address:
Glebe Farm
Doles Lane
Finchampstead
Wokingham, Berkshire RG11 4EB

SCALE	DATE
As Shown	21.08.2000
DRAWN BY: RTP	PROJECT ENGINEER: A.Essi
CHECKED BY	APPROVED

FOR COMMENT | APPROVED | CONSTRUCTION | AS BUILT

BTcellnet

WOKINGHAM SOUTH C

CELL No. 5364 C

CONTRACT No	DRG No	REV
M27874	01	-

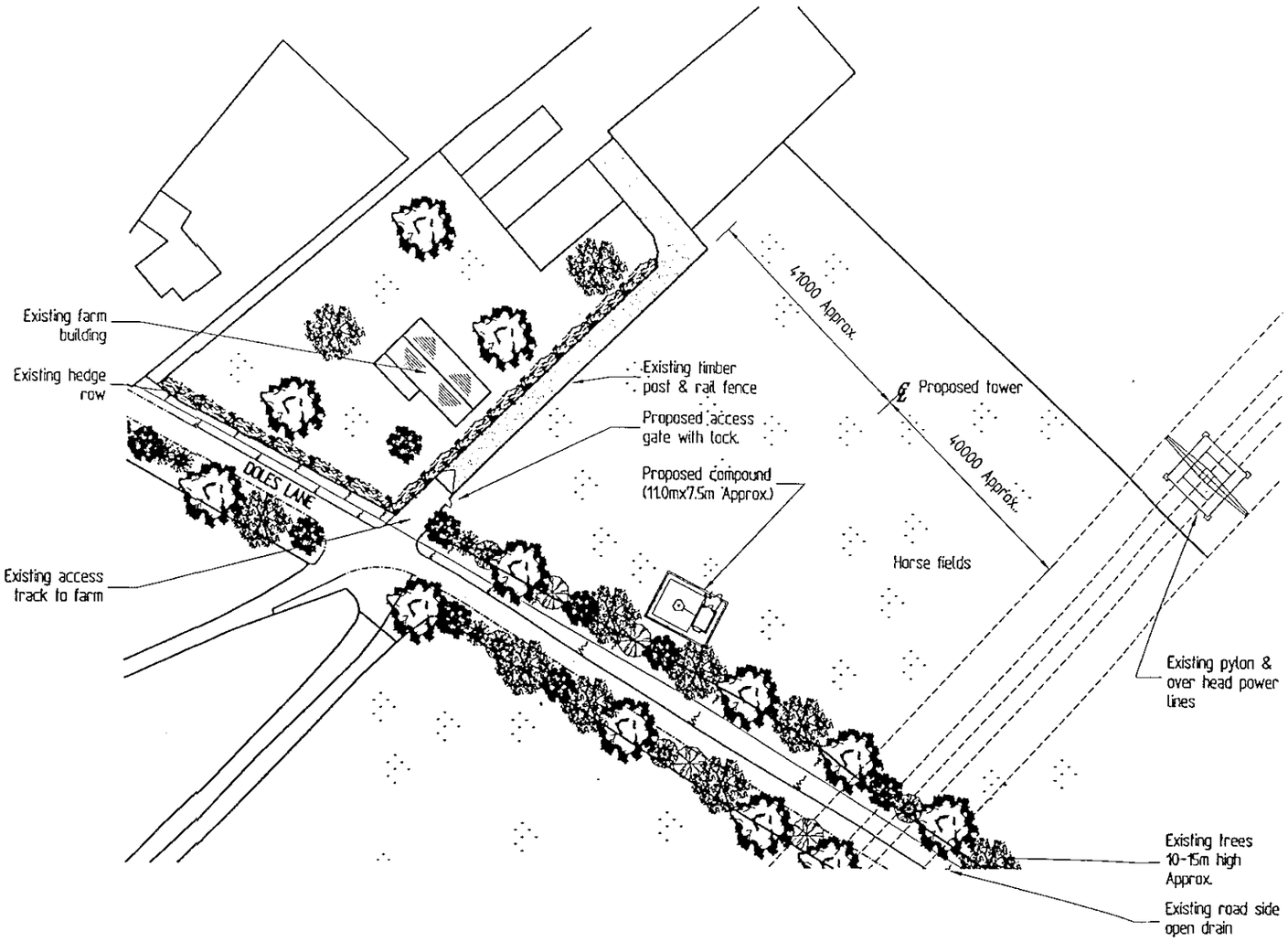

SITE PLAN

Scale 1:1000

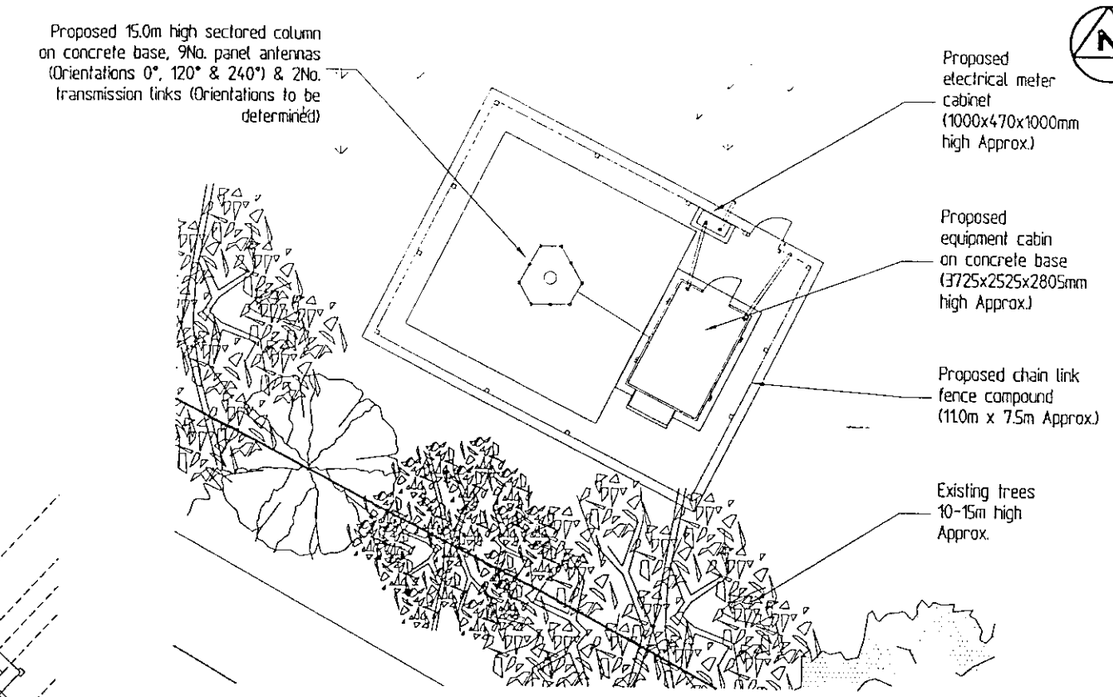

SITE PLAN

Scale 1:200

Proposed equipment & compound to be painted to match surrounding trees.

NOTE.
LOCATION OF ELECTRICAL METER CABINET IS INDICATIVE ONLY.
REFER TO ECL DRAWINGS FOR DETAILS.

This drawing is to be read in conjunction with drawing Nos. M27874/01/03/04 and all other relevant drawings and documents

ROSCOE CAPITA LIMITED

Consulting Civil, Structural and Geotechnical Engineers.

Hille House
132 St. Albans Road
Watford
Hertfordshire
WD24 4AA
Telephone No. 01923-817537
Facsimile No. 01923-228516
E-mail rcl-watford@roscoe.co.uk
Web www.roscoe.co.uk

Drawing title:

PROPOSED SITE PLAN

DO NOT SCALE

REV	DATE	NAME	REVISION	CHKD
A	25.08.00	RTP	Labels revised	AE

Site address:

Glebe Farm
Doles Lane
Finchampstead
Wokingham, Brekshire RG11 4EB

SCALE: AS SHOWN	DATE: 21.08.2000
DRAWN BY: RTP	PROJECT ENGINEER: A.Essi
CHECKED BY: A.E.	APPROVED: A.R.

FOR COMMENT | APPROVED | CONSTRUCTION | AS BUILT

BTcellnet

WOKINGHAM SOUTH C

CELL No. 5364 C

CONTRACT No	DRG No	REV
M27874	02	A

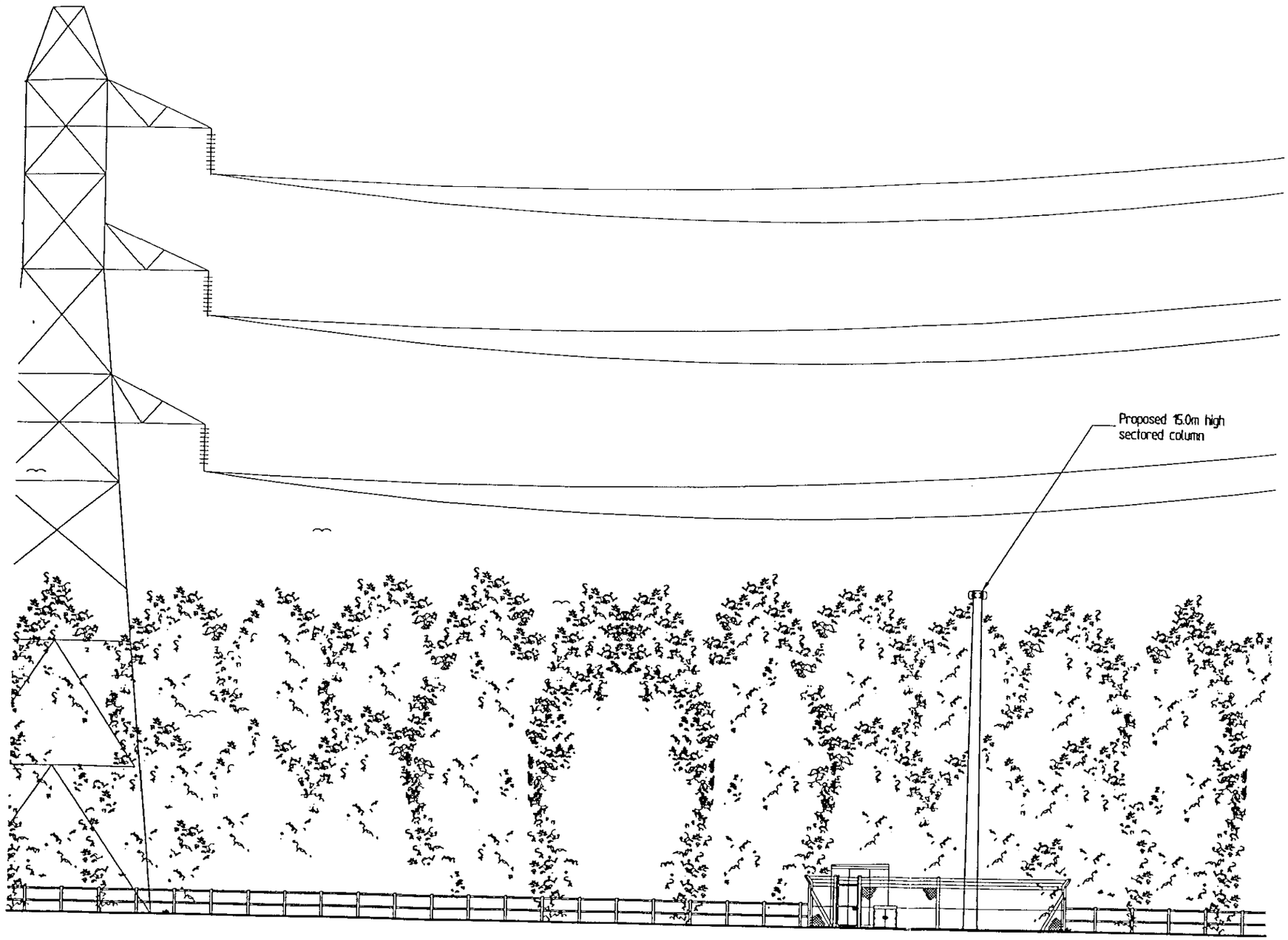

NORTH ELEVATION

Scale 1:200

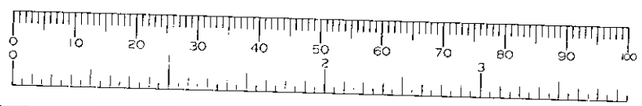

This drawing is to be read in conjunction with drawing Nos. M27874/01/02/04 and all other relevant drawings and documents

REV	DATE	NAME	REVISION	CHKD
B	29.08.00	RTP	Transmission links indicated	AE
A	25.08.00	RTP	Label revised	AE

ROSCOE CAPITA LIMITED

Consulting Civil, Structural and Geotechnical Engineers.

Hille House
132 St. Albans Road
Watford
Hertfordshire
WD24 4AA
Telephone No. 01923-817537
Facsimile No. 01923-228516
E-mail rcl-watford@roscoe.co.uk
Web www.roscoe.co.uk

Drawing title:

PROPOSED
NORTH ELEVATION

DO NOT SCALE

Site address:

Glebe Farm
Doles Lane
Finchampstead
Wokingham, Brekshire RG11 4EB

SCALE	DATE
AS SHOWN	22.08.2000
DRAWN BY: RTP	PROJECT ENGINEER: A.Essi
CHECKED BY: A.E.	APPROVED: A.R.

FOR COMMENT | APPROVED | CONSTRUCTION | AS BUILT

BTcellnet

WOKINGHAM SOUTH C

CELL No. 5364 C

CONTRACT No	DRG No	REV
M27874	03	B

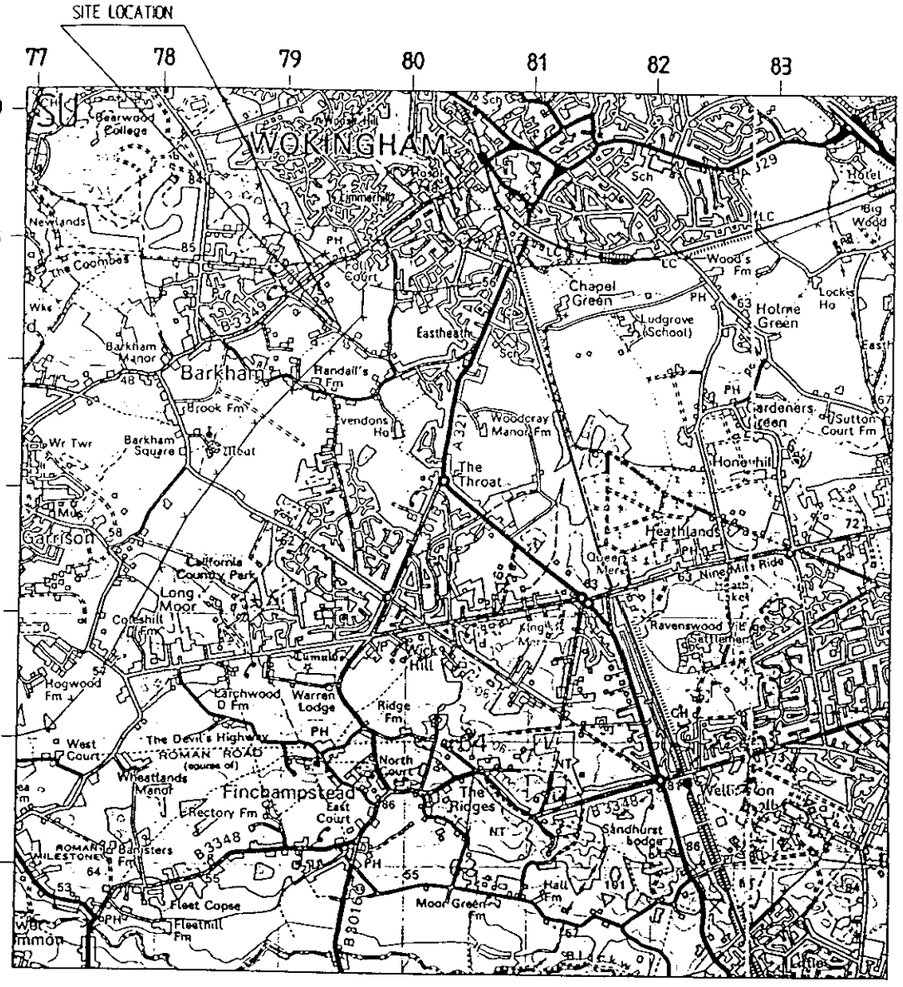

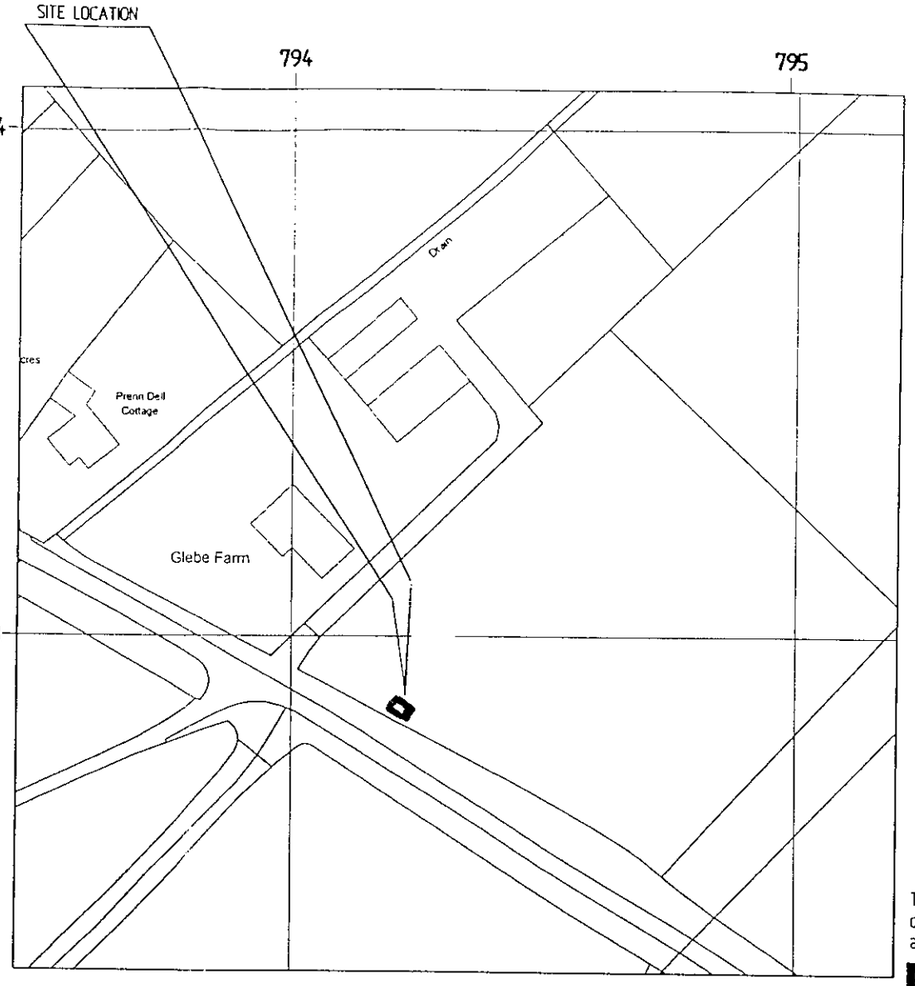

Approximate ground height (metres A.M.S.L.) "m" as extracted from CRND "Cell Site Selection Form".

This drawing is to be read in conjunction with drawing Nos. M27874/02/03/04 and all other relevant drawings and documents

LOCATION PLAN

(1:50 000)

NATIONAL GRID REFERENCE - SU 7944, 6728

Glebe Farm
Doles Lane
Finchampstead
Wokingham, Berkshire RG11 4EB

O.S. MAPS REPRODUCED WITH THE KIND PERMISSION OF HER MAJESTYS STATIONERY OFFICE UNDER E.R.A. LICENCE No. AL850578

SITE ACCESS

From the M4 junction 10 follow the A329(M) towards Wokingham. At the slip road A329 take London Road for approximately 2km follow into Peach Street then into Denmark Street. At the roundabout turn right into Wellington Road & follow pass the Wokingham Train Station & follow the B3349 Barkhan Road. After approximately 1.5km Doles Lane is on the left. Glebe Farm is approximately 400 meter down Doles Lane on the left.

SITE PLAN

(1:1250)

0 10 20 30 40 50 60 70 80 90 100
0 2 3

ROSCOE CAPITA LIMITED
Consulting Civil, Structural and Geotechnical Engineers.
Hille House
132 St. Albans Road
Watford
Hertfordshire
WD24 4AA
Telephone No. 01923-817537
Facsimile No. 01923-228516
E-mail rcl-watford@roscoe.co.uk
Web www.roscoe.co.uk

Drawing title:

PROPOSED SITE LOCATION PLANS

DO NOT SCALE

REV	DATE	NAME	REVISION	CHKD

Site address:
Glebe Farm
Doles Lane
Finchampstead
Wokingham, Berkshire RG11 4EB

SCALE: As Shown	DATE: 21.08.2000
DRAWN BY: RTP	PROJECT ENGINEER: A.Essi
CHECKED BY:	APPROVED:

FOR COMMENT | APPROVED | CONSTRUCTION | AS BUILT

BTcellnet

WOKINGHAM SOUTH C

CELL No. 5364 C

CONTRACT No	DRG No	REV
M27874	01	-

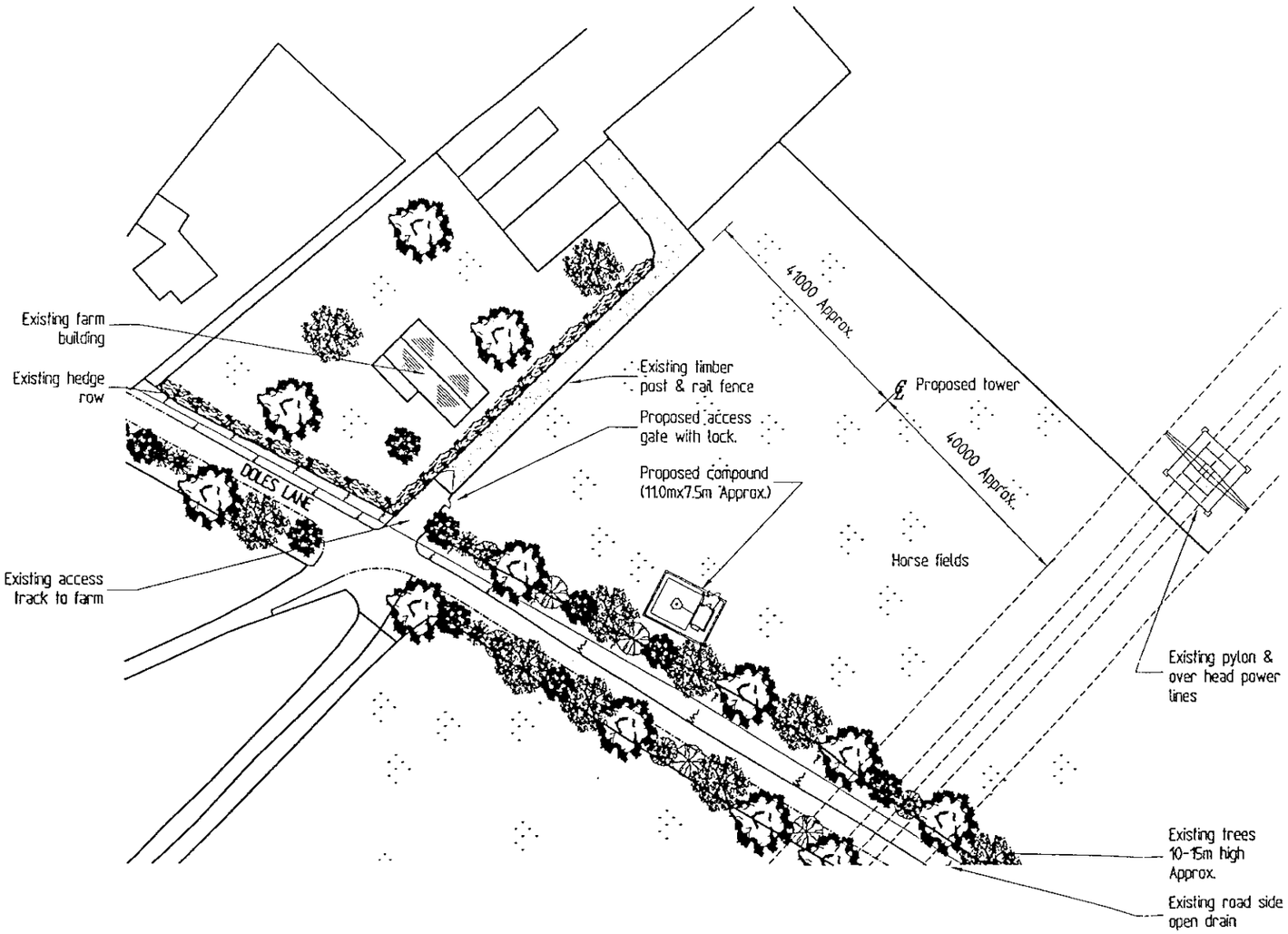

SITE PLAN

Scale 1:1000

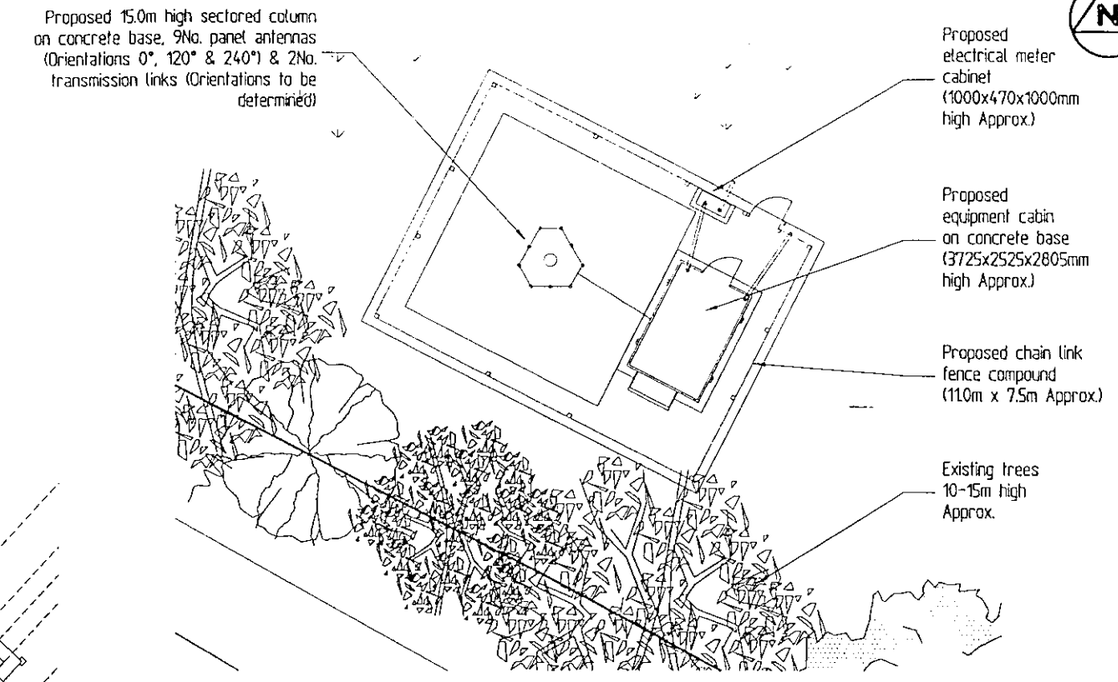

SITE PLAN

Scale 1:200

Proposed equipment & compound to be painted to match surrounding trees.

NOTE.
LOCATION OF ELECTRICAL METER CABINET IS INDICATIVE ONLY.
REFER TO ECL DRAWINGS FOR DETAILS.

This drawing is to be read in conjunction with drawing Nos. M27874/01/03/04 and all other relevant drawings and documents

ROSCOE CAPITA LIMITED

Consulting Civil, Structural and Geotechnical Engineers.

Hille House
132 St. Albans Road
Watford
Hertfordshire
WD24 4AA
Telephone No. 01923-817537
Facsimile No. 01923-228516
E-mail rcl-watford@roscoe.co.uk
Web www.roscoe.co.uk

Drawing title:

PROPOSED SITE PLAN

DO NOT SCALE

REV	DATE	NAME	REVISION	CHKD
A	25.08.00	RTP	Labels revised	AE

Site address:

Glebe Farm
Doles Lane
Finchampstead
Wokingham, Brekshire RG11 4EB

SCALE: AS SHOWN	DATE: 21.08.2000
DRAWN BY: RTP	PROJECT ENGINEER: A.Essi
CHECKED BY: A.E.	APPROVED: A.R.

FOR COMMENT | APPROVED | CONSTRUCTION | AS BUILT

BTcellnet

WOKINGHAM SOUTH C

CELL No. 5364 C

CONTRACT No	DRG No	REV
M27874	02	A