17 SEP 2002 7611

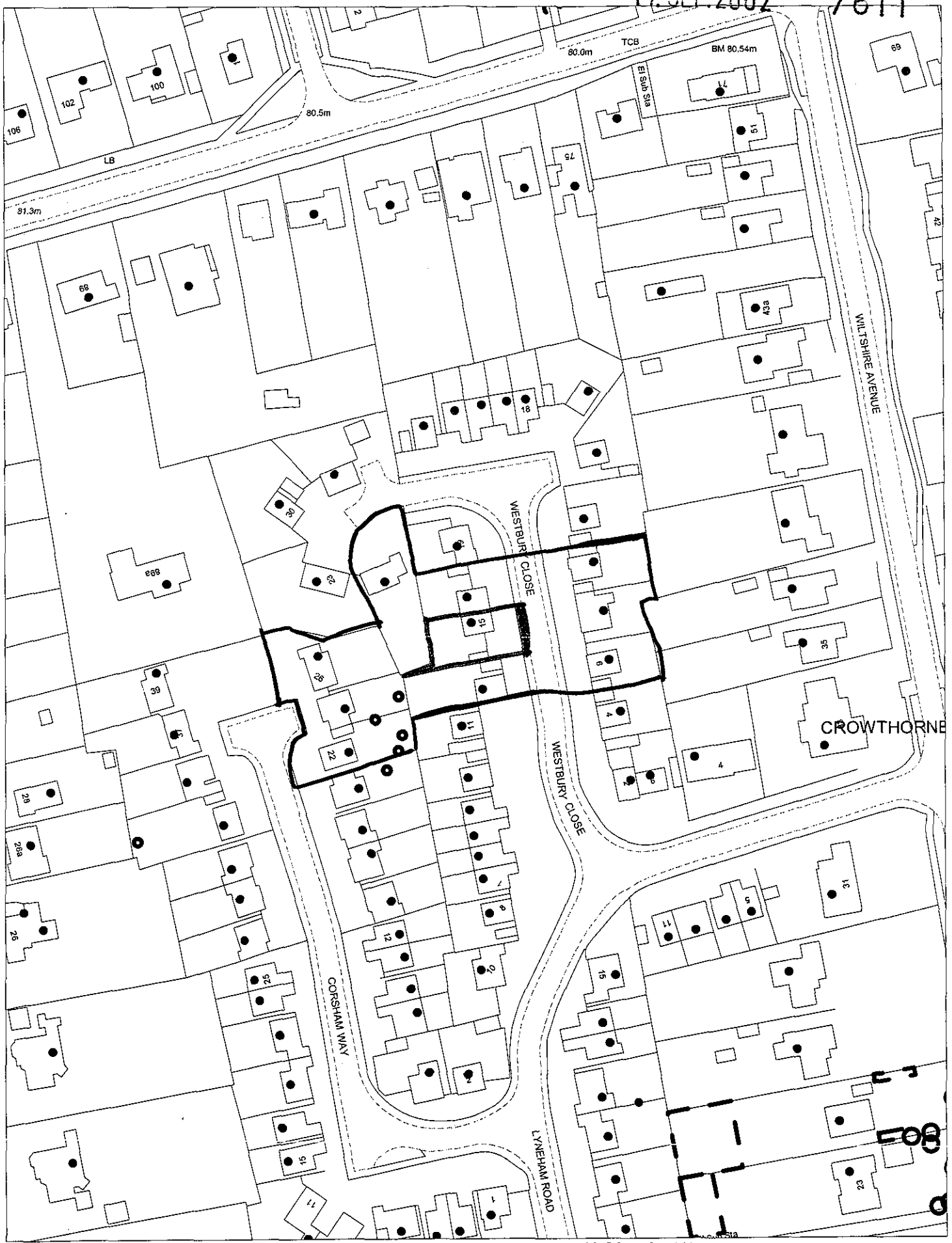

This map is based upon Ordnance Survey material with the permission of Ordnance Survey on behalf of the Controller of HMSO. © Crown Copyright. Unauthorised reproduction infringes Crown Copyright and may lead to prosecution or civil proceedings. Wokingham District Council Licence LA086134

Development Control, Wokingham District Council.
18 September 2002

Scale: 1 : 1250

N
W E
S

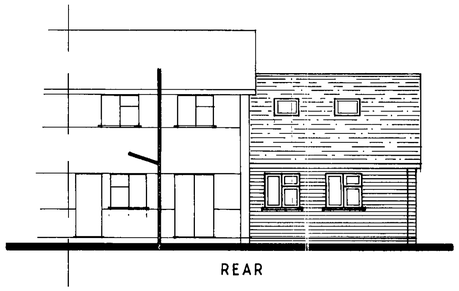

REAR

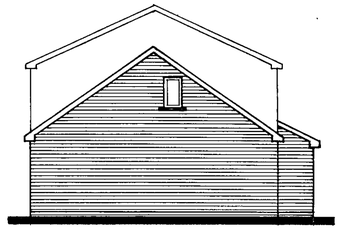

SIDE

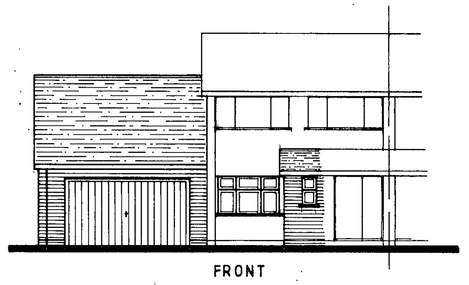

FRONT

REFUSED

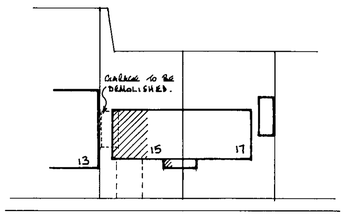

WESTBURY CLOSE.

SITE PLAN
1/500

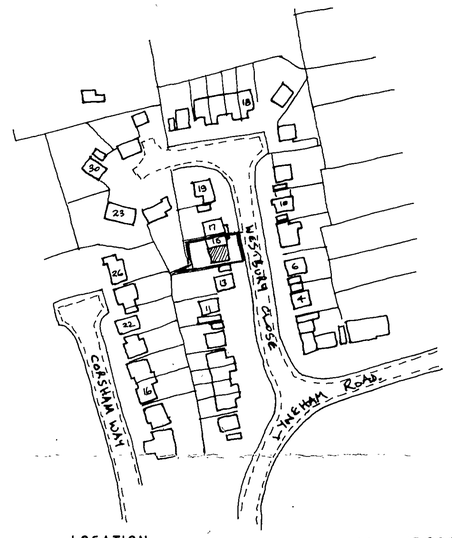

LOCATION
PLAN
1/1250

17. SEP. 2002

7611

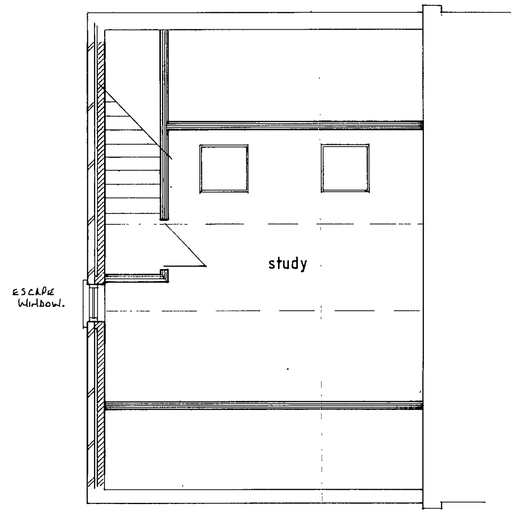

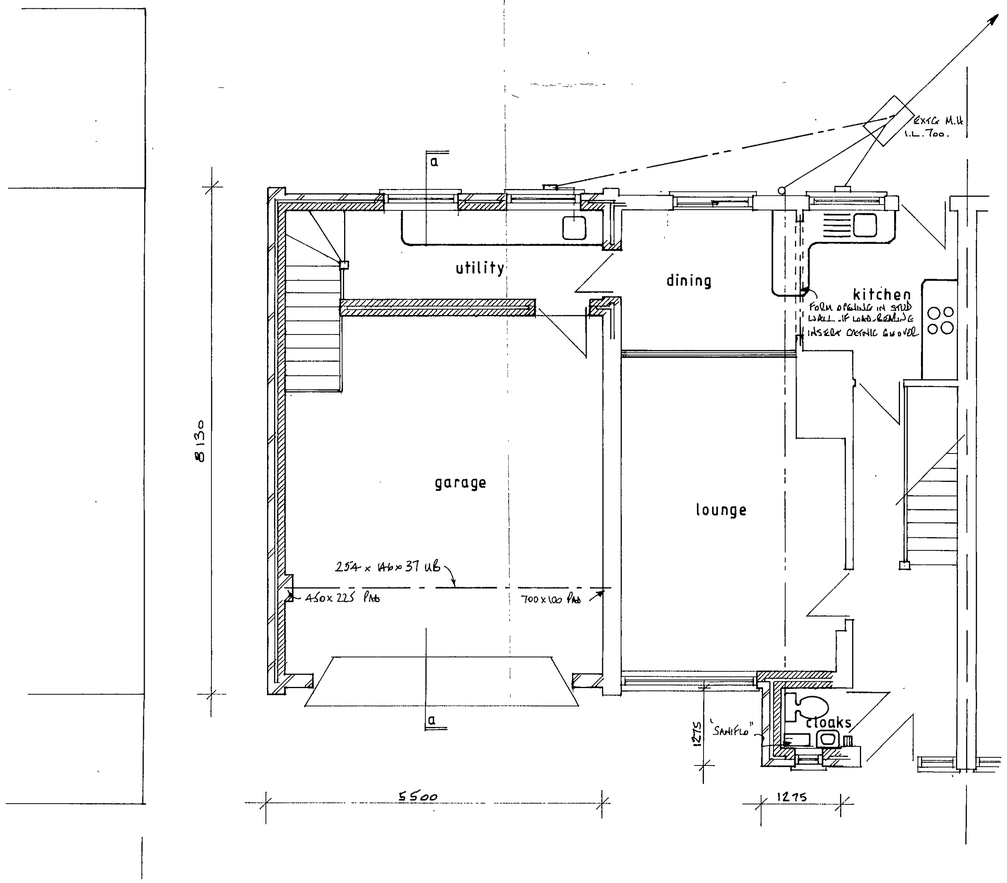

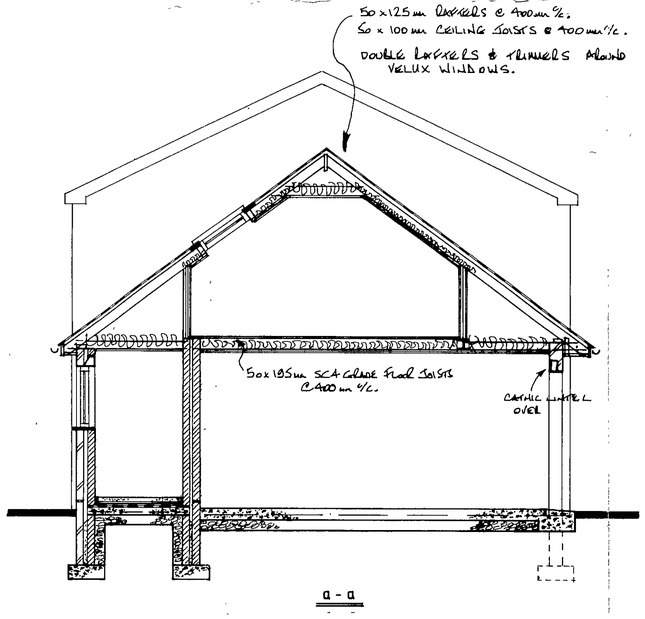

a - a

Proposed Extensions at

15 Westbury Close,

Crowthorne,

Berkshire.

RG45 6NL

SCALE 1/50 1/100

CLIENT D. ILES Esq.

DRG No AEM / 755