16.DEC.2002 8200

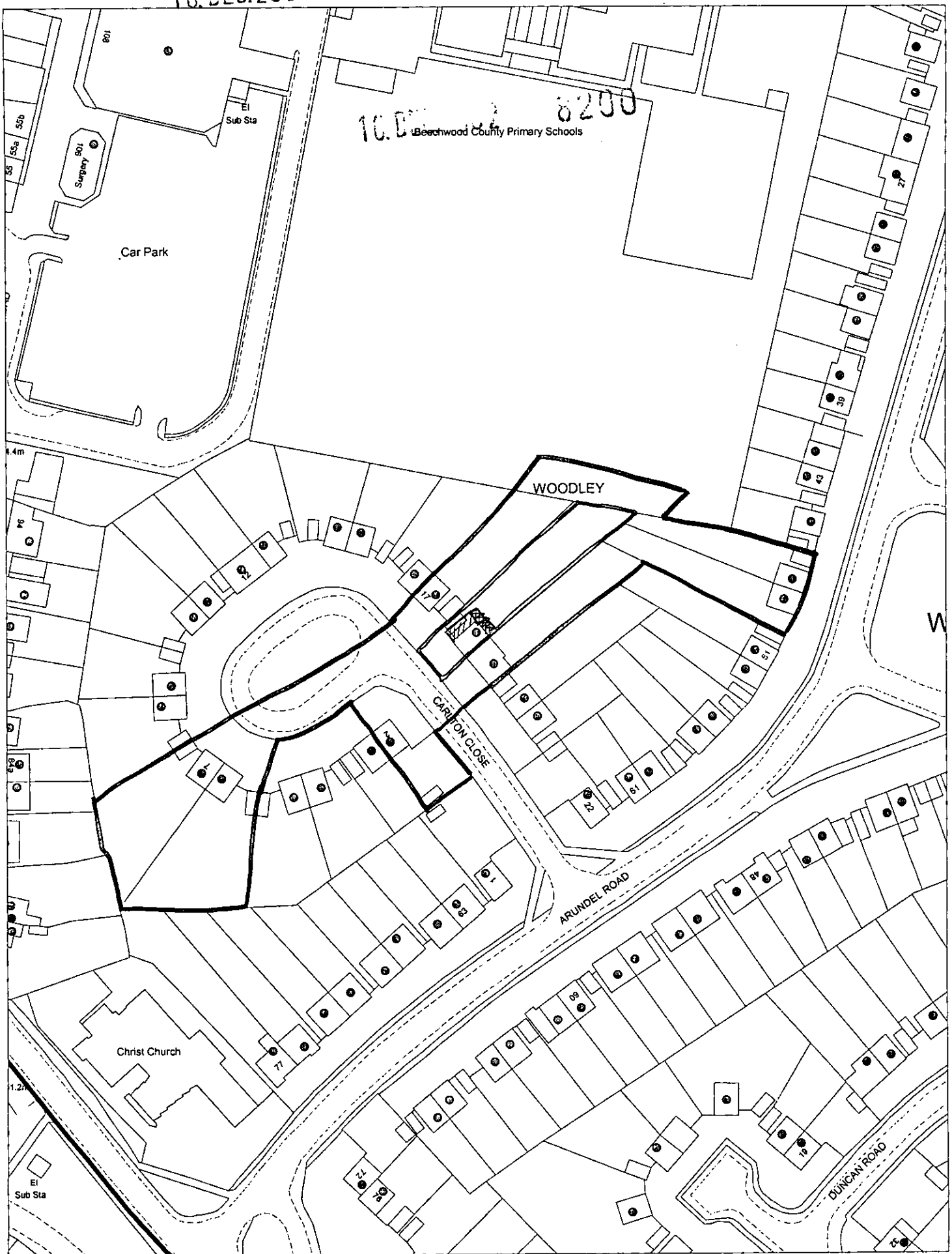

This map is based upon Ordnance Survey material with the permission of Ordnance Survey on behalf of the Controller of HMSO. © Crown Copyright.
Unauthorised reproduction infringes Crown Copyright and may lead to prosecution or civil proceedings.Wokingham District Council Licence LA086134

Development Control,Wokingham District Council.
17 December 2002

Scale: 1 : 1250

N
W E
S



FRONT



REAR

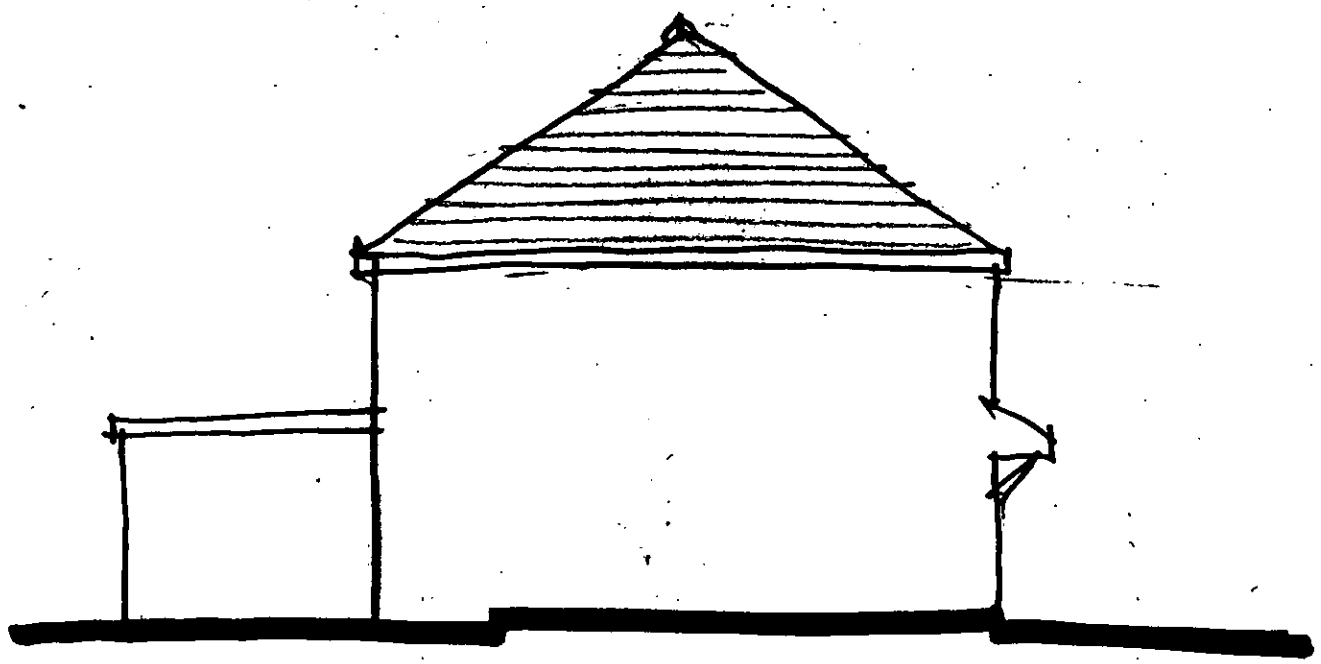

SIDE

18 CARLTON CLOSE
WOODLEY
DWG. SK02
SCALE 1.100.
01.05. 04.

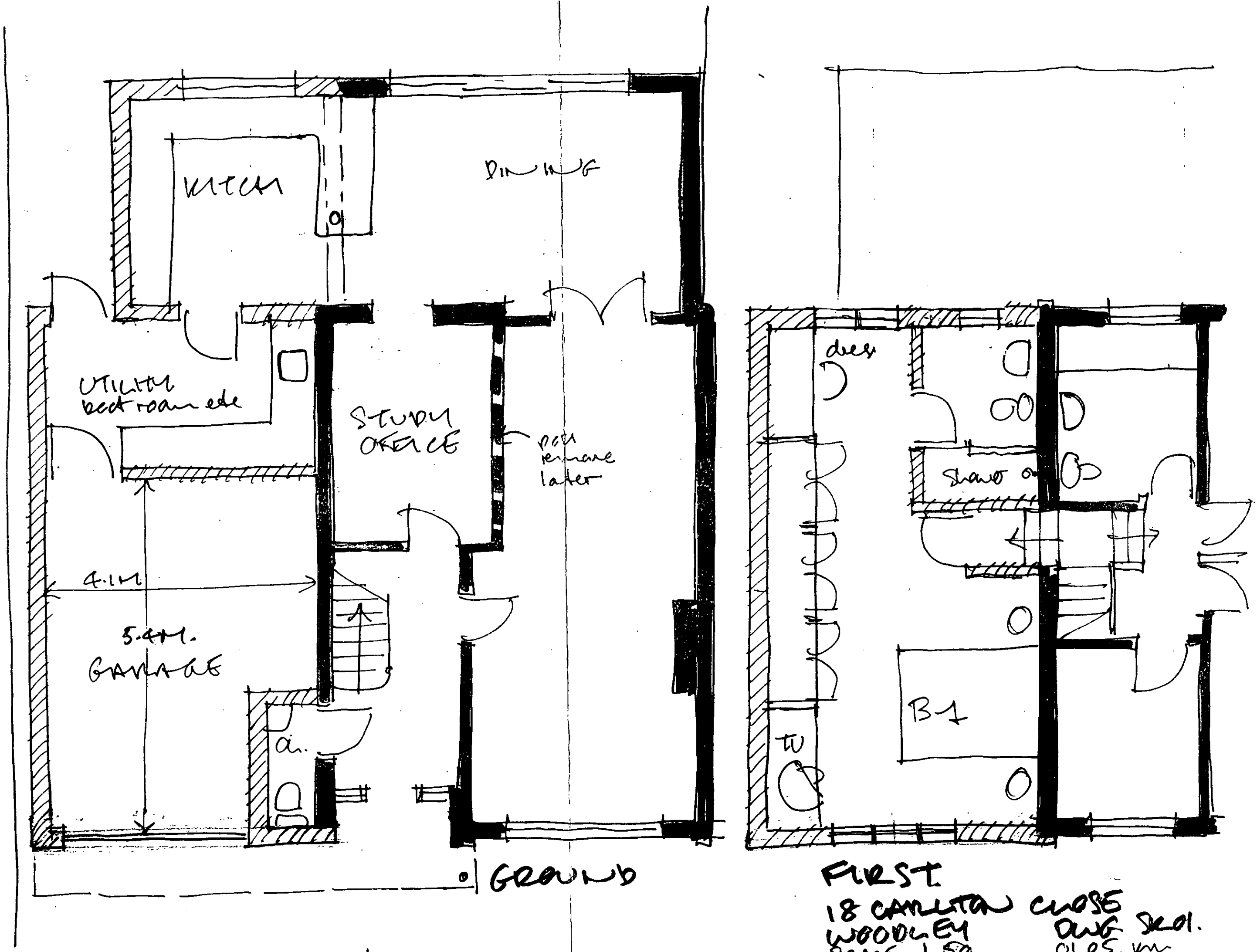
KITCH
DINING
UTILITY
boot room etc
STUDY
OFFICE
post
remove
later
4.1M
5.4M.
GARAGE
GROUND
dress
shower
B1
TV
FIRST
18 CARLTON CLOSE
WOODLEY
SCALE 1.50.
DWG SK01.
01.05.

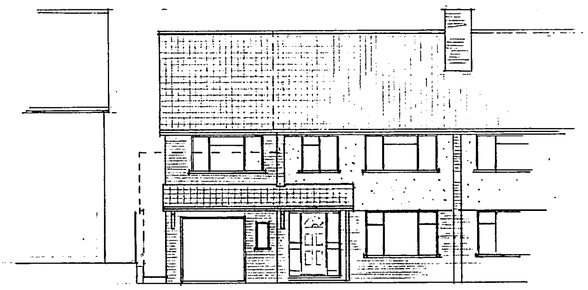

FRONT ELEVATION

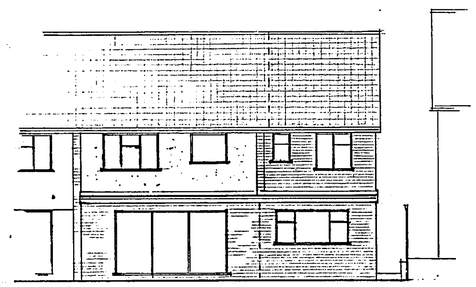

REAR ELEVATION

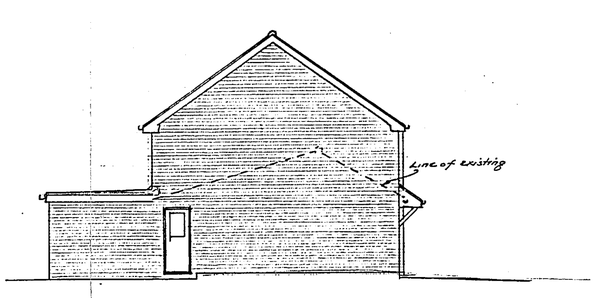

SIDE ELEVATION

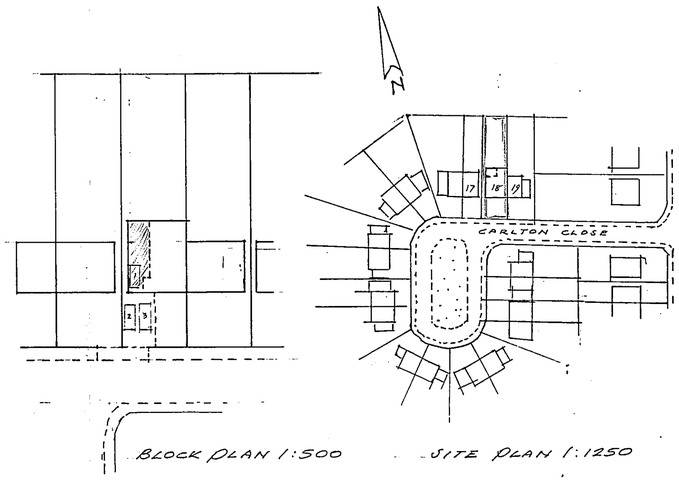

BLOCK PLAN 1:500 SITE PLAN 1:1250

APPROVED

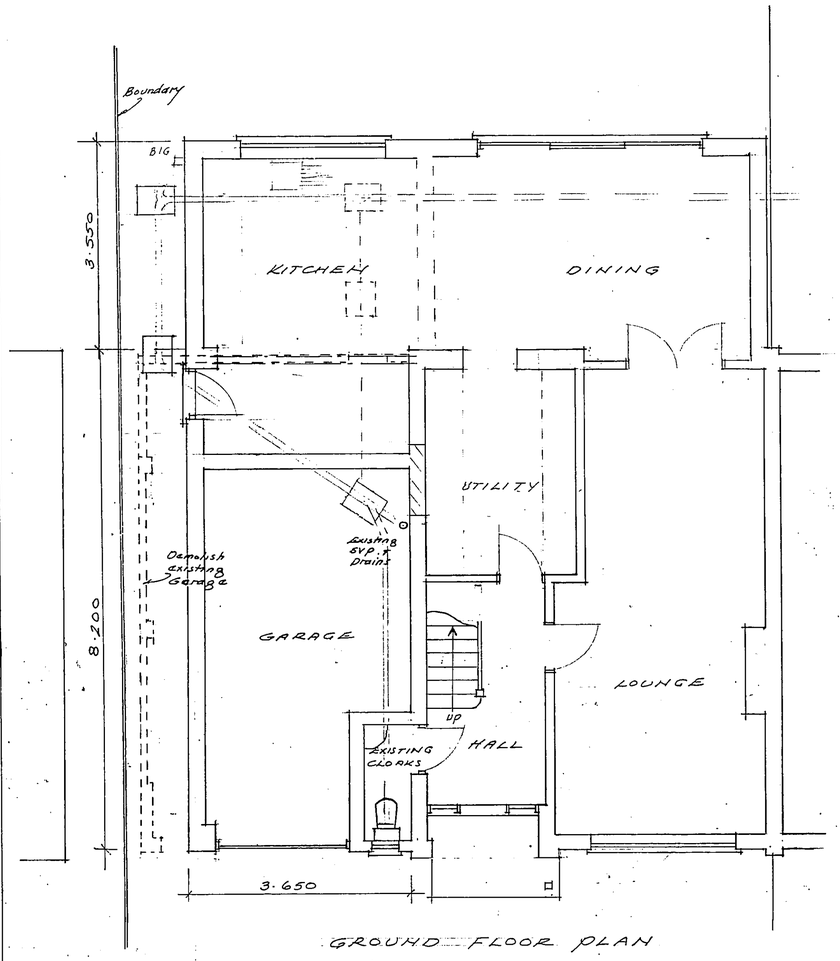

GROUND FLOOR PLAN

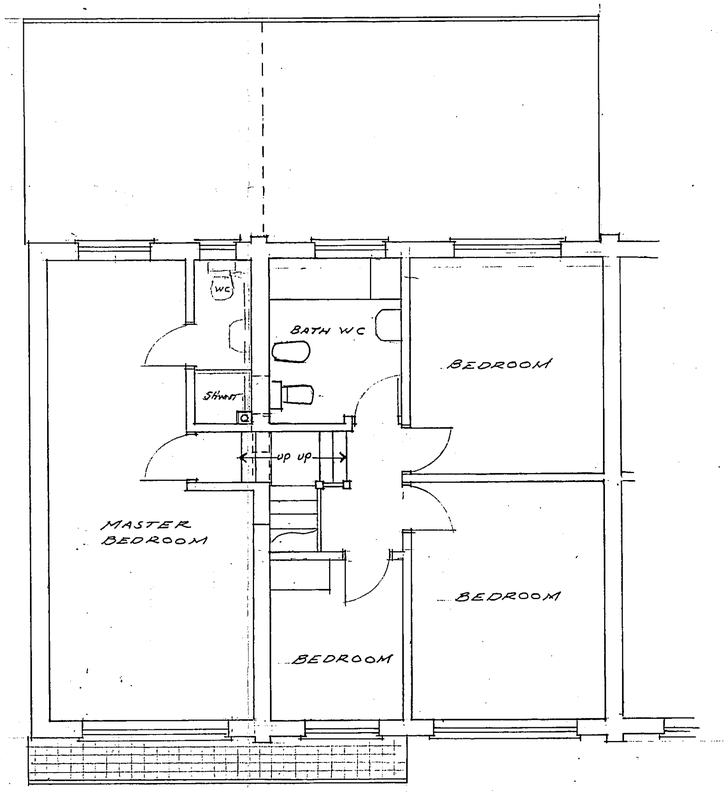

FIRST FLOOR PLAN

16 DEC 02 8200

PROPOSED DOUBLE & SINGLE STOREY SIDE EXTENSION AT 18, CARLTON CLOSE WOODLEY, BERKS RG5 4JS

SCALES. 1:100 1:50	DRWG.N° WOC/02/14/1



FRONT ELEVATION

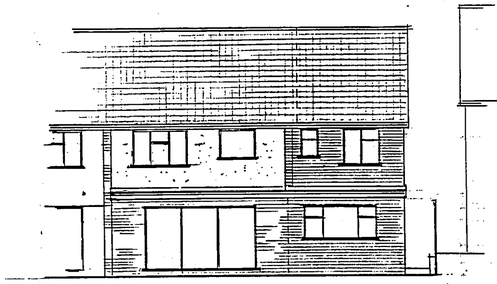

REAR ELEVATION

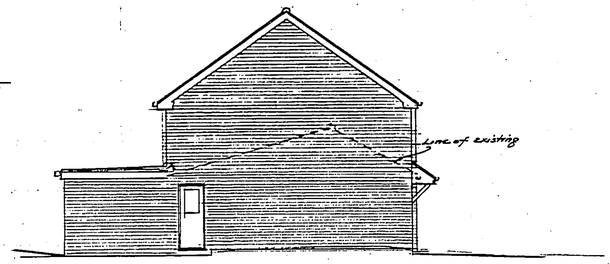

SIDE ELEVATION

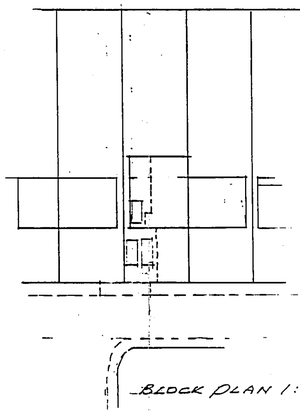

BLOCK PLAN 1:500

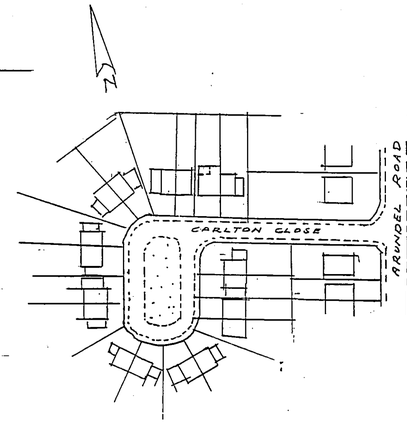

SITE PLAN 1:1250

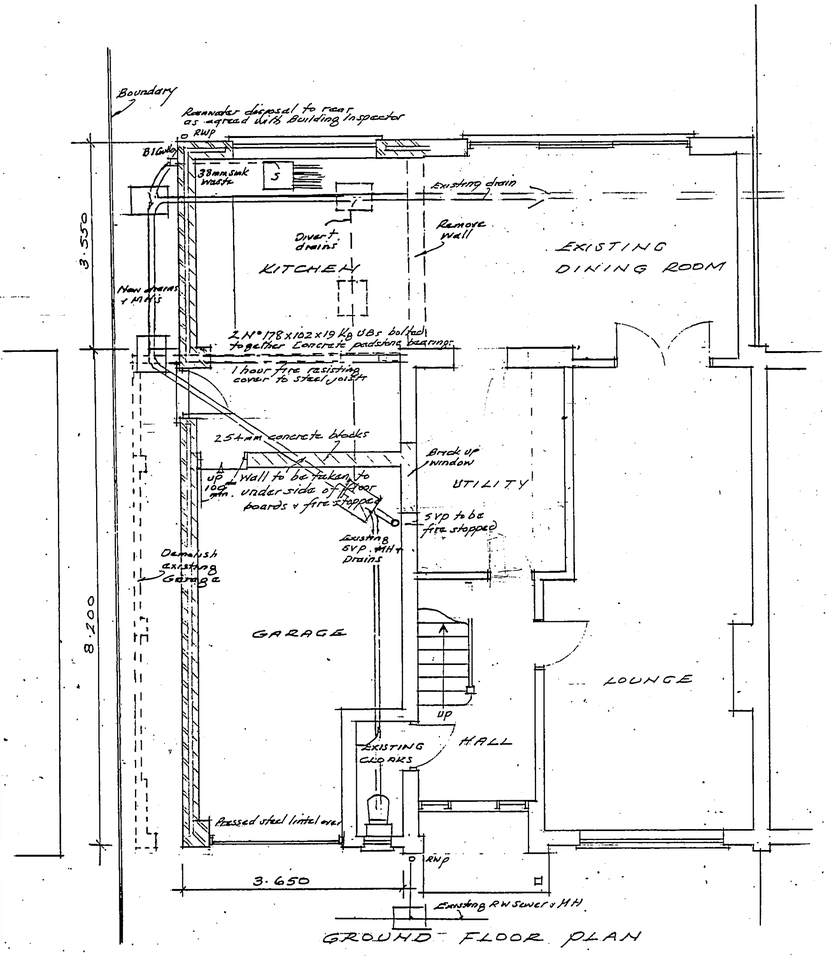

GROUND FLOOR PLAN

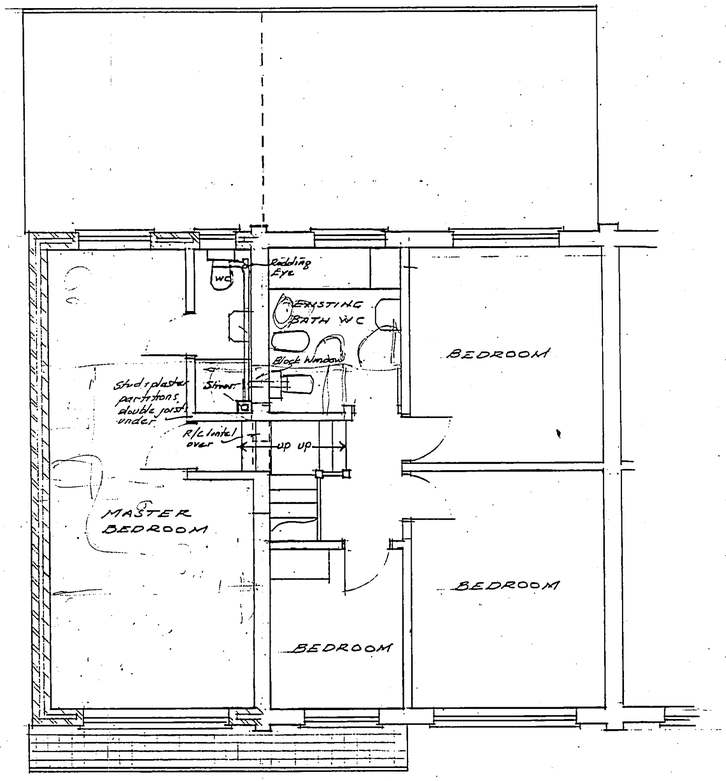

FIRST FLOOR PLAN

CONSENTED DRAWING

PROPOSED DOUBLE & SINGLE STOREY SIDE EXTENSION AT 18, CARLTON CLOSE WOODLEY, BERKS RG5 4US

SCALES 1:100 1:50

DRWG.N° WDC/02/14/1