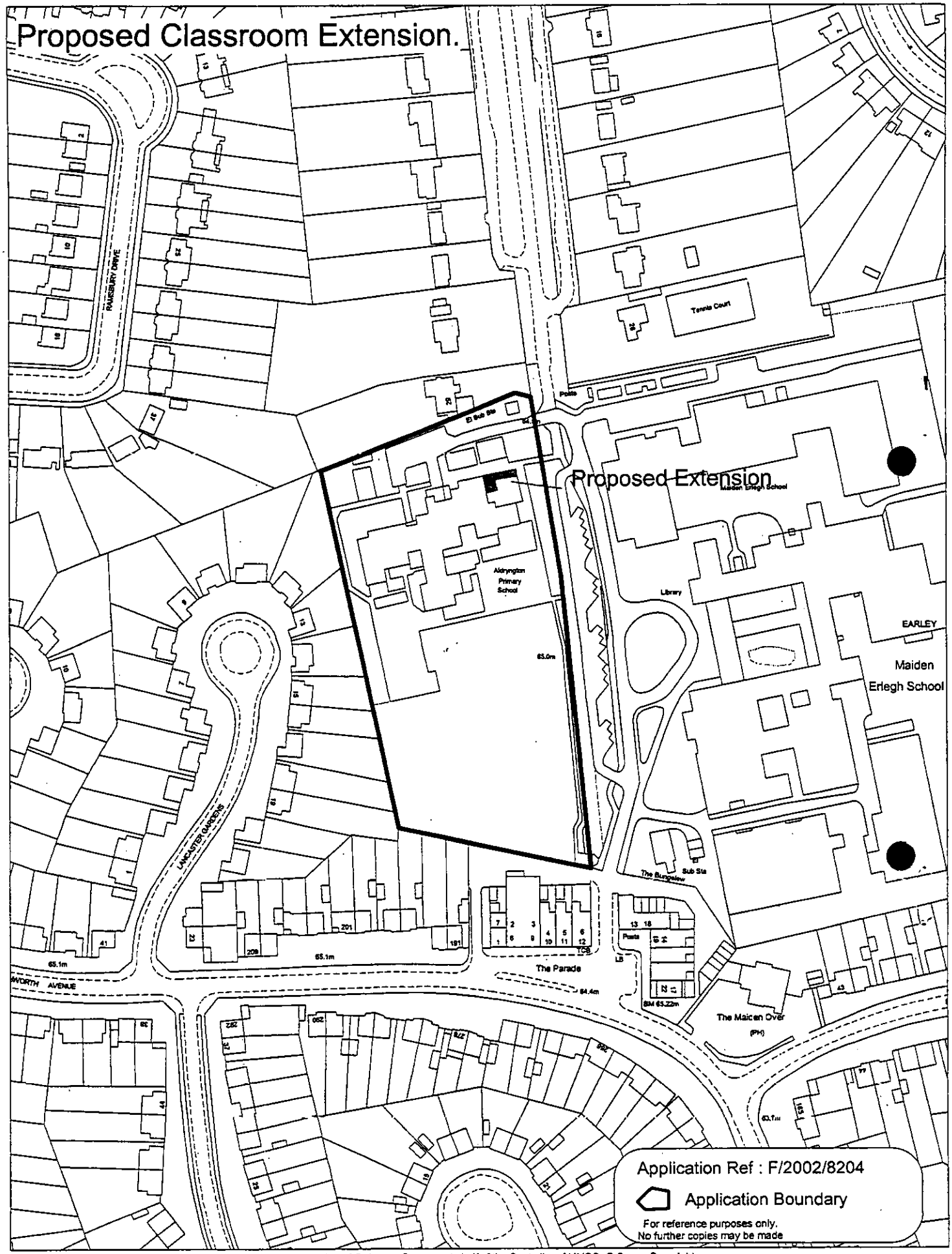

This map is based upon Ordnance Survey material with the permission of Ordnance Survey on behalf of the Controller of HMSO. © Crown Copyright.
Unauthorised reproduction infringes Crown Copyright and may lead to prosecution or civil proceedings.Wokingham District Council Licence LA086134

Development Control,Wokingham District Council.
5 February 2003

Scale: 1 : 1790

N
W E

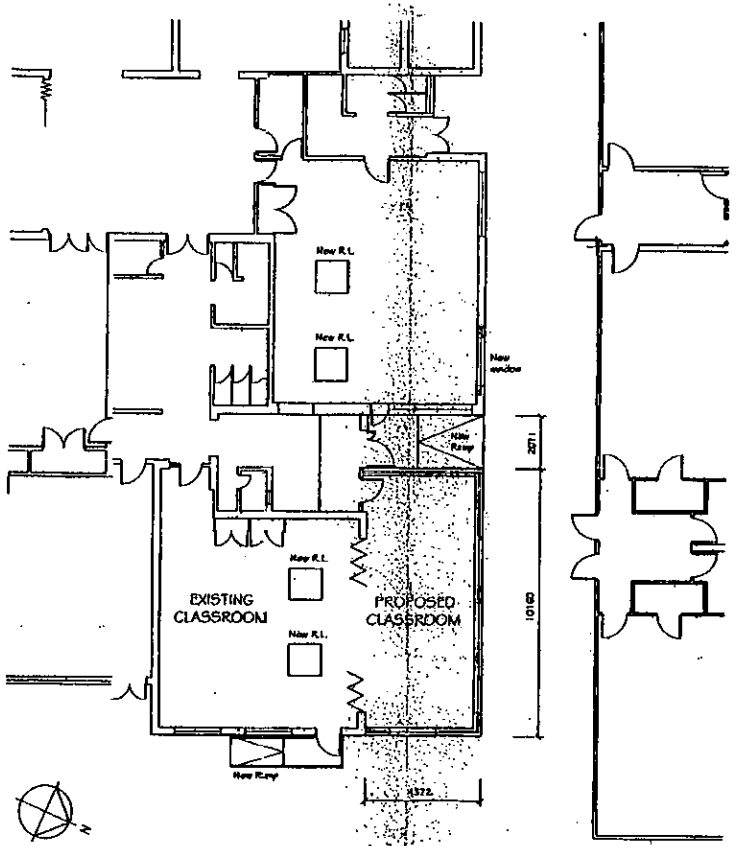

PROPOSED PLAN Scale 1:100

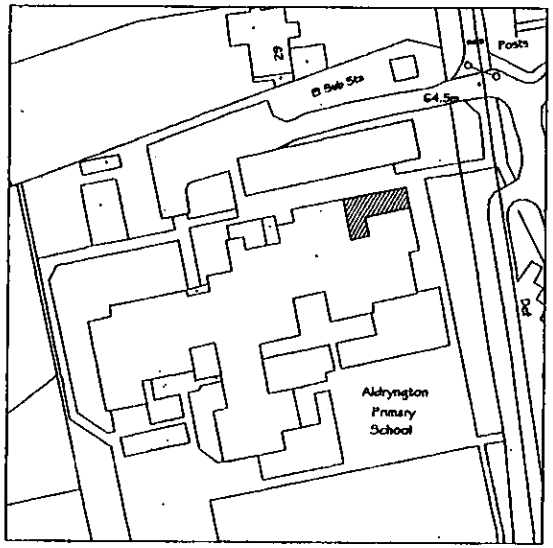

BLOCK PLAN 1 : 500

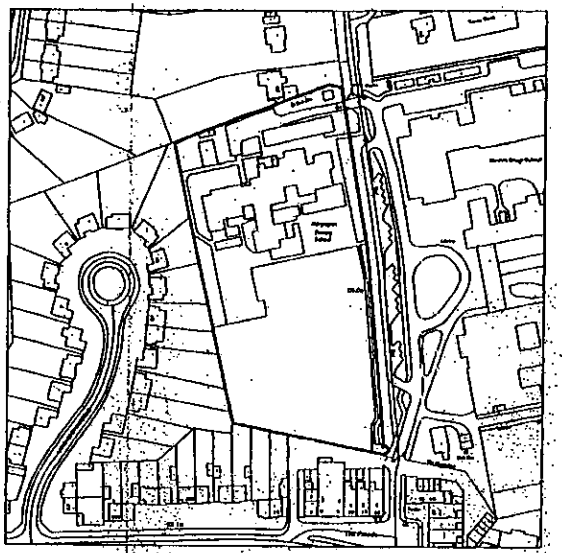

LOCATION PLAN 1 : 1250

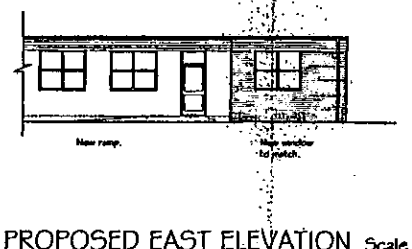

PROPOSED EAST ELEVATION Scale 1:100

MATERIALS

Walls - Facing brick to match existing.
Fascias - PVCu weatherboarding to match existing.
Fenestration - Existing doors and windows to be re-used. New window to match.

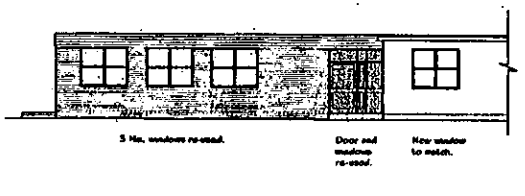

PROPOSED NORTH ELEVATION Scale 1:100

Rev	Date	Amendment

WEST LONDON ESTATES LIMITED
CHARTERED BUILDING SURVEYORS
2 B PROSPECT STREET, CAVERSHAM, READING, BERKS. RG4 8JG
Telephone: 0118 946 4000 E-mail: mail@wls-surveyors.co.uk
Fax: 0118 946 4001 Website: www.wls-surveyors.co.uk

Client: WOKINGHAM DISTRICT COUNCIL
Project: CLASSROOM EXTENSION
Location: ALDRYNGTON PRIMARY SCHOOL, SILVERDALE ROAD, ERLEGH, RG6 7HR
Title: PROPOSED PLANS & ELEVATIONS

Drawn	Checked	Scale	Date
MC		Varies	DECEMBER 2002

RICS

Drawing No. 1408.02 Rev

TR DEC 2002 8204

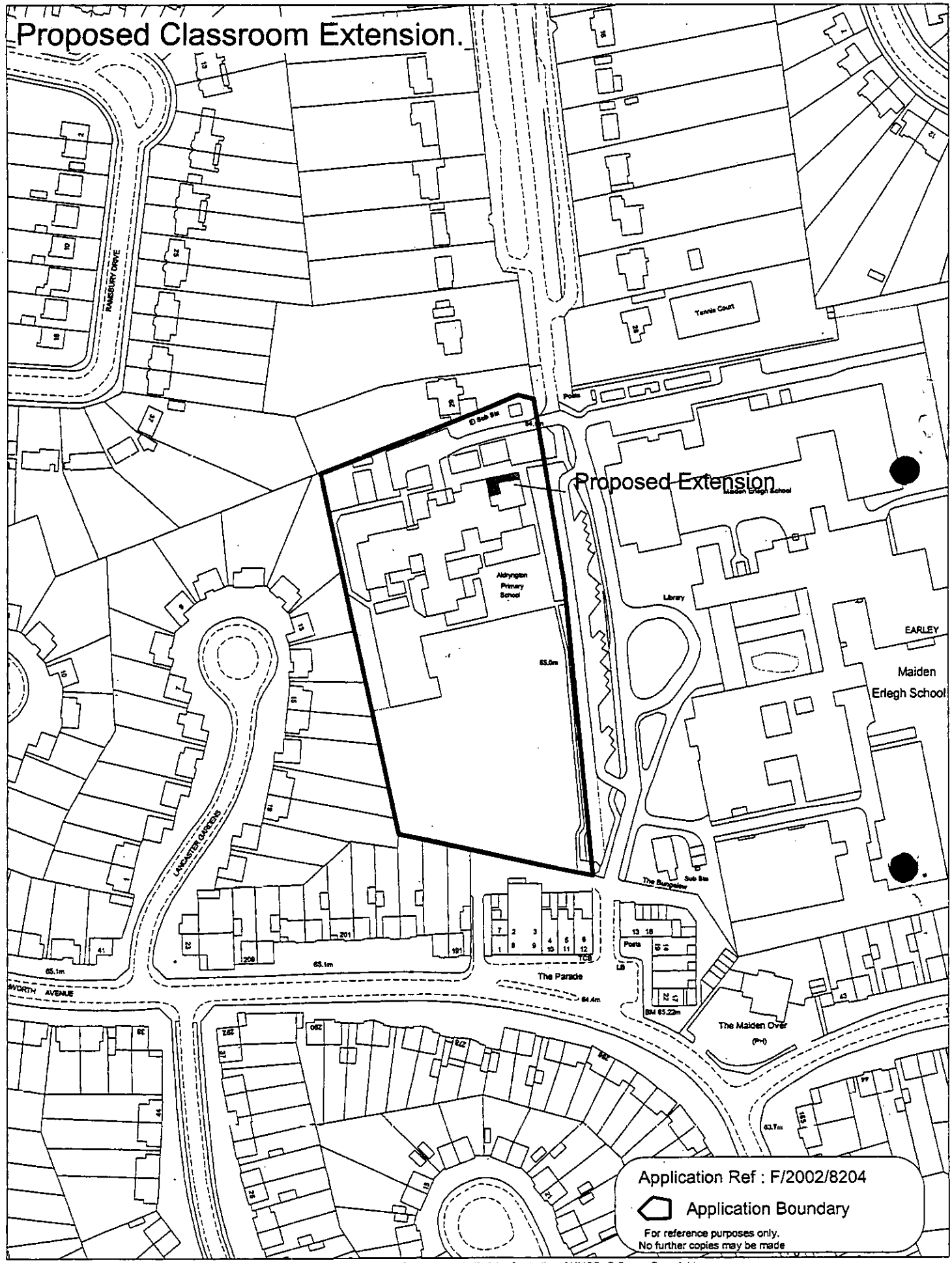

This map is based upon Ordnance Survey material with the permission of Ordnance Survey on behalf of the Controller of HMSO. © Crown Copyright.
Unauthorised reproduction infringes Crown Copyright and may lead to prosecution or civil proceedings.Wokingham District Council Licence LA086134

Development Control,Wokingham District Council.
5 February 2003

Scale: 1 : 1790

N
W E

Proposed Classroom Extension.



This map is based upon Ordnance Survey material with the permission of Ordnance Survey on behalf of the Controller of HMSO. © Crown Copyright.
Unauthorised reproduction infringes Crown Copyright and may lead to prosecution or civil proceedings.Wokingham District Council Licence LA086134

Development Control,Wokingham District Council.
5 February 2003

Scale: 1 : 1790

N
W E
S

APPROVED



PLAN 1 : 1250

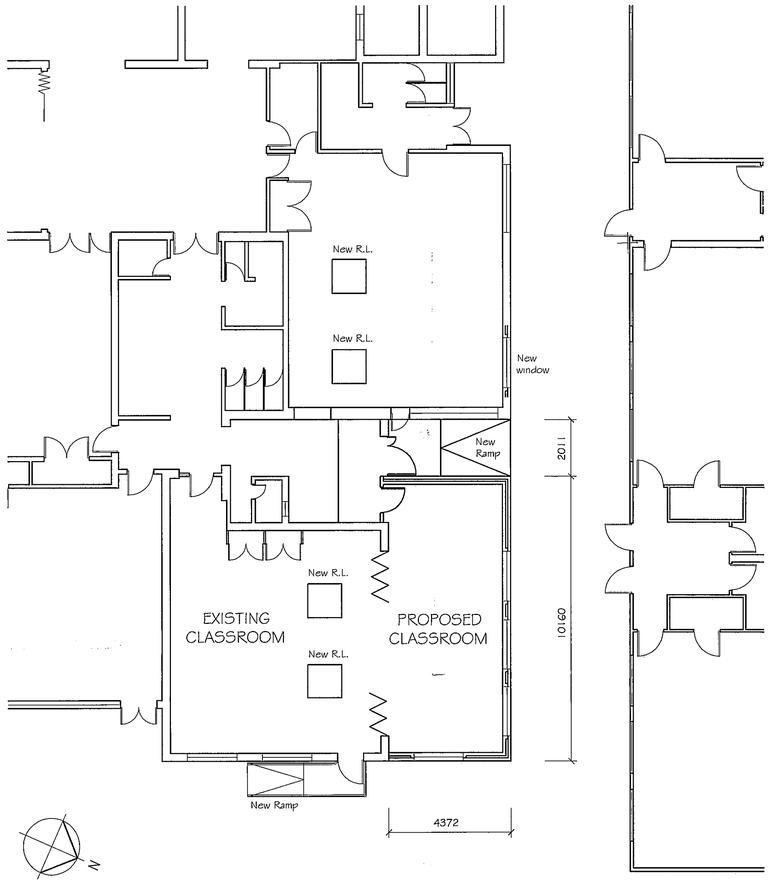

PROPOSED PLAN Scale 1:100

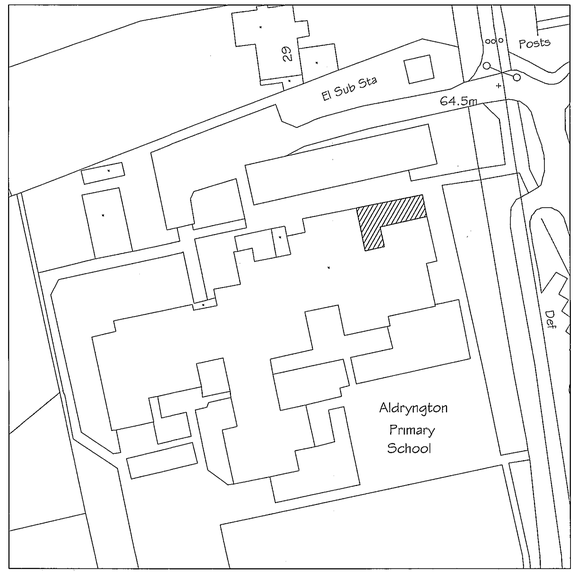

BLOCK PLAN 1 : 500



LOCATION PLAN 1 : 1250

APPROVED

MATERIALS

Walls - Facing brick to match existing.
Fascias - PVCu weatherboarding to match existing.
Fenestration - Existing doors and windows to be re-used. New window to match.



PROPOSED EAST ELEVATION Scale 1:100

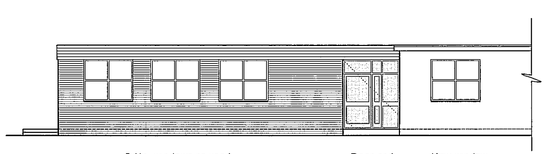

PROPOSED NORTH ELEVATION Scale 1:100

Rev	Date	Amendment

WEST LONDON ESTATES LIMITED
CHARTERED BUILDING SURVEYORS
2 B PROSPECT STREET, CAVERSHAM, READING, BERKS. RG4 8JG
Telephone: 0118 946 4000 E-mail: mail@wle-surveyors.co.uk
Fax: 0118 946 4001 Website: www.wle-surveyors.co.uk

Client: WOKINGHAM DISTRICT COUNCIL

Project: CLASSROOM EXTENSION

Location: ALDRYNGTON PRIMARY SCHOOL, SILVERDALE ROAD, ERLEGH, RG6 7HR

Title: PROPOSED PLANS & ELEVATIONS

Drawn	Checked	Scale	Date
MC		Varies	DECEMBER 2002

Drawing No. 1409-02 Rev

16 DEC 2002 8204

09/12/03