17 DEC 2002 8209

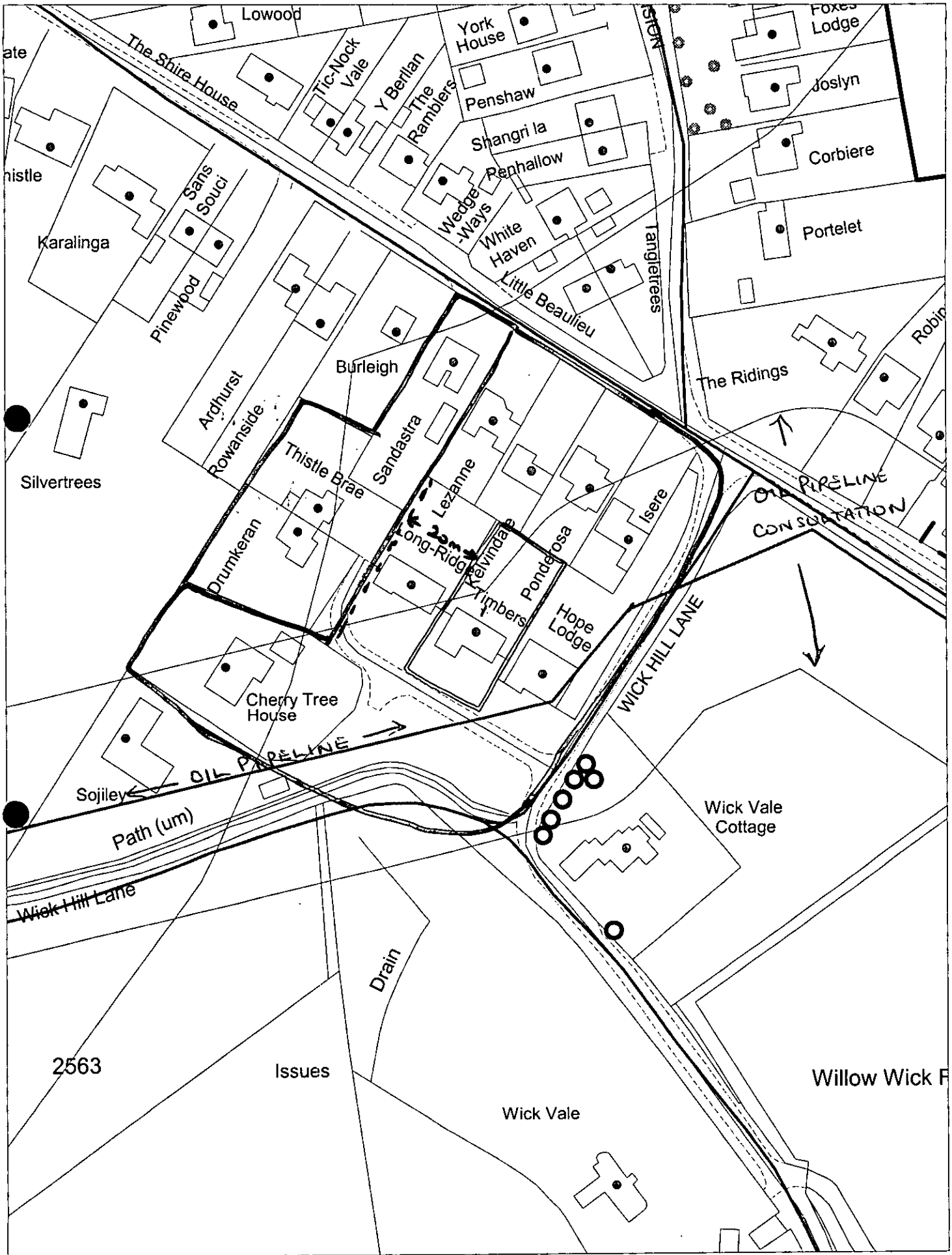


This map is based upon Ordnance Survey material with the permission of Ordnance Survey on behalf of the Controller of HMSO. © Crown Copyright. Unauthorised reproduction infringes Crown Copyright and may lead to prosecution or civil proceedings. Wokingham District Council Licence LA086134

Development Control, Wokingham District Council.
20 December 2002

Scale: 1 : 1250

N W E S

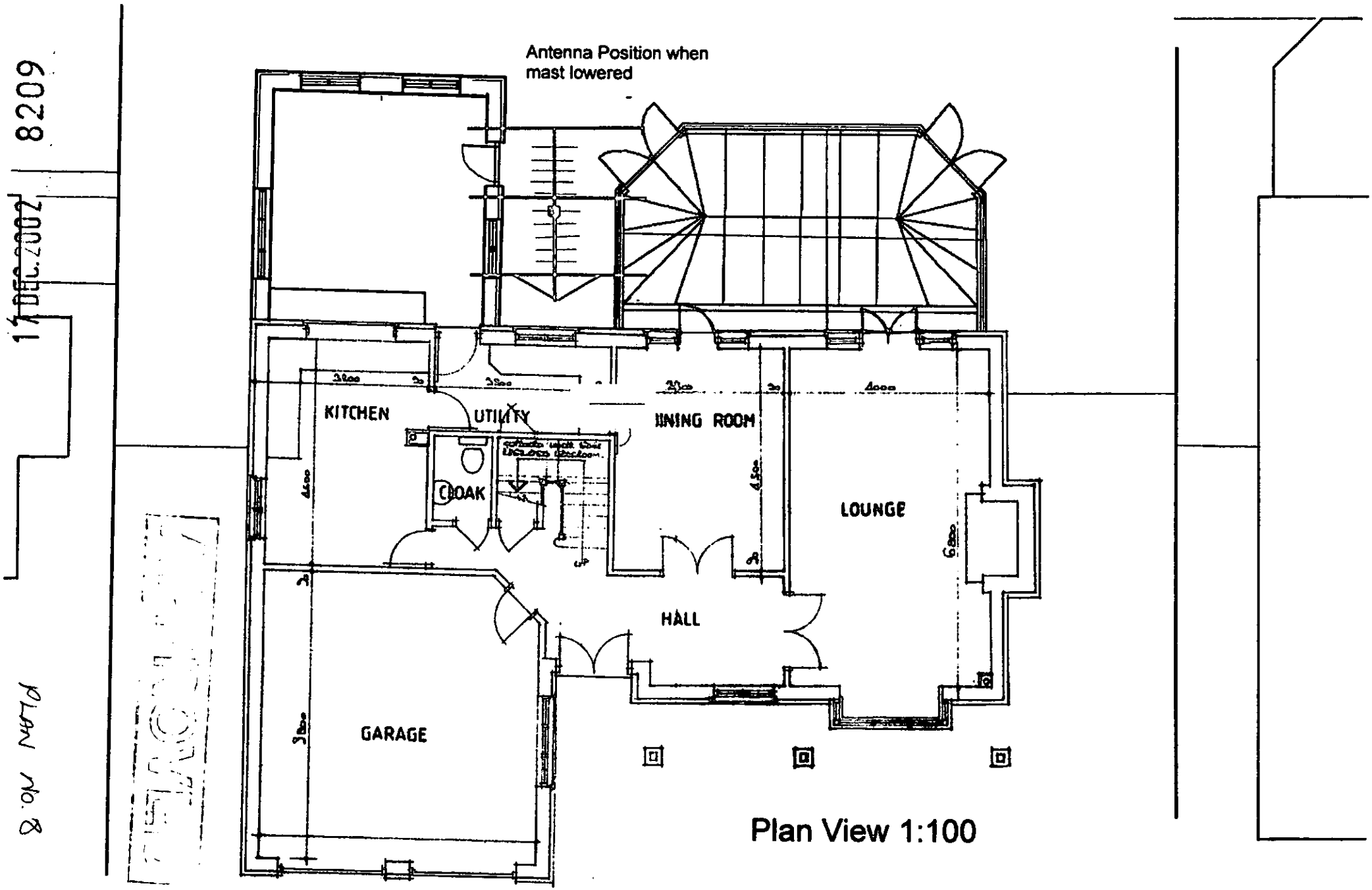
Antenna Position when
mast lowered
KITCHEN
UTILITY
CLOAK
DINING ROOM
LOUNGE
HALL
GARAGE
Plan View 1:100

17 DEC 2002 8209

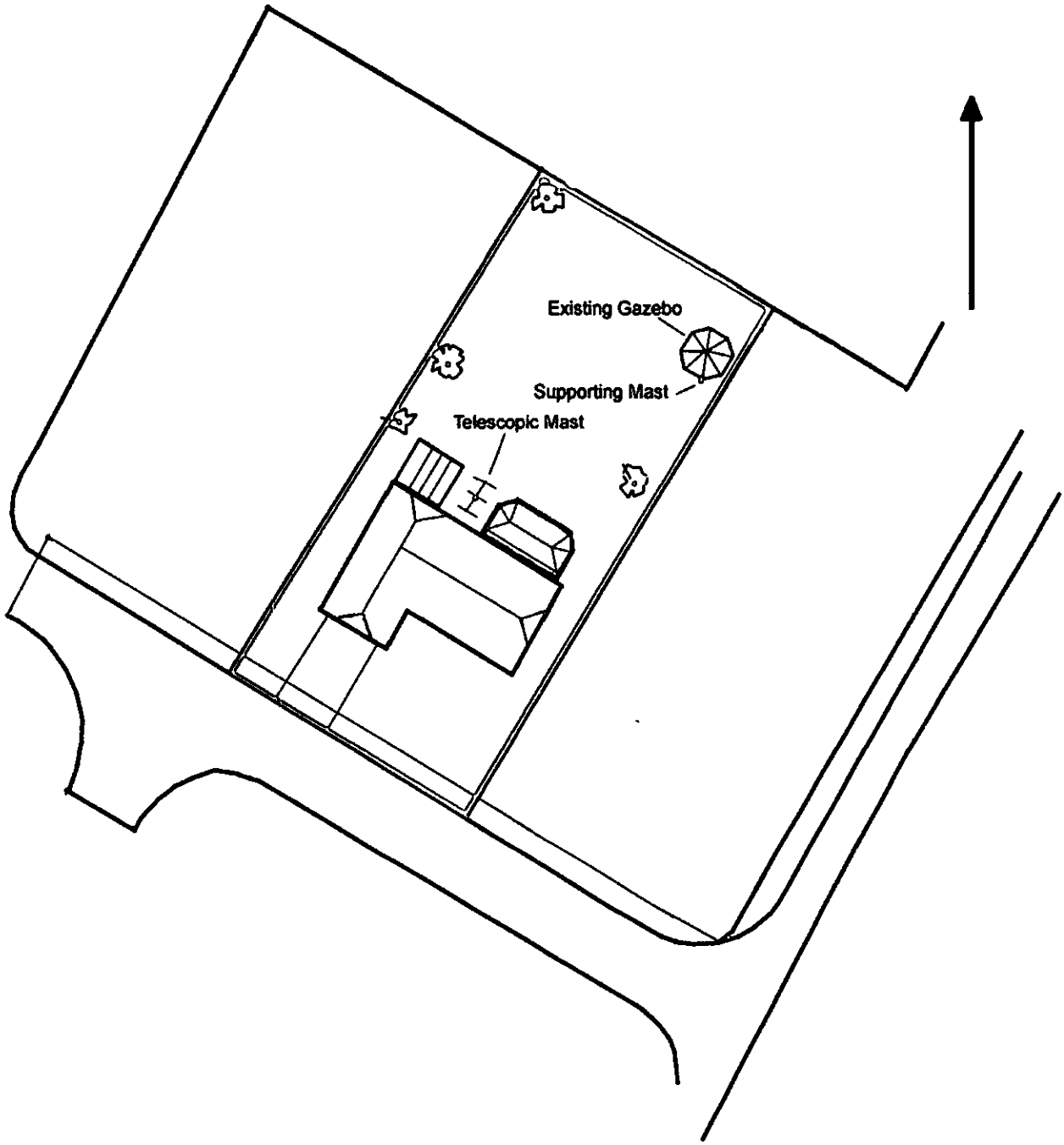


# Timbars 1:500 Block Plan

APPROVED

PLAN NO 2.

17 DEC 2002 8209

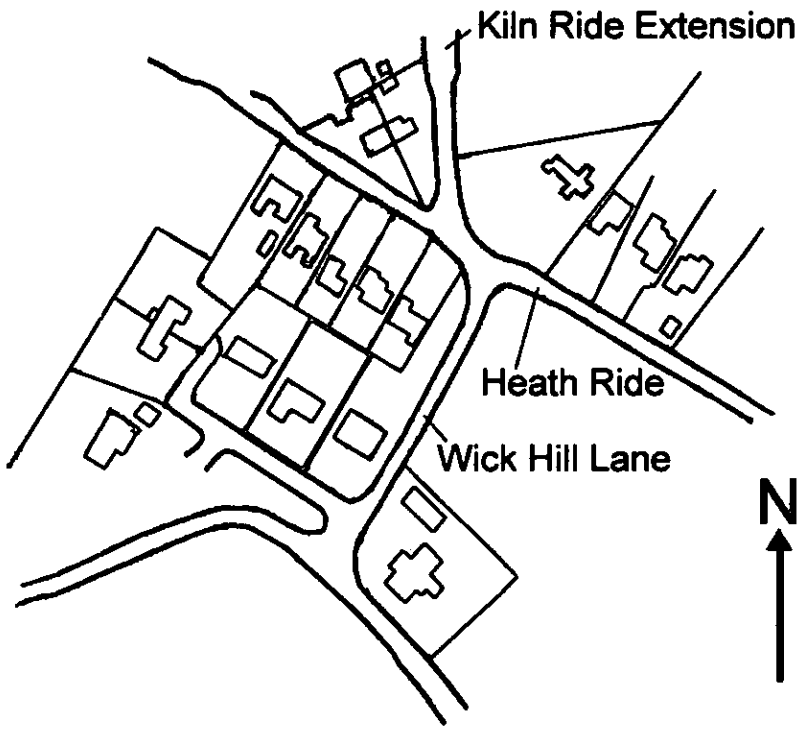


Location Map 1:2500

APPROVED

PLAN NO 1.

17. DEC. 2002 8209

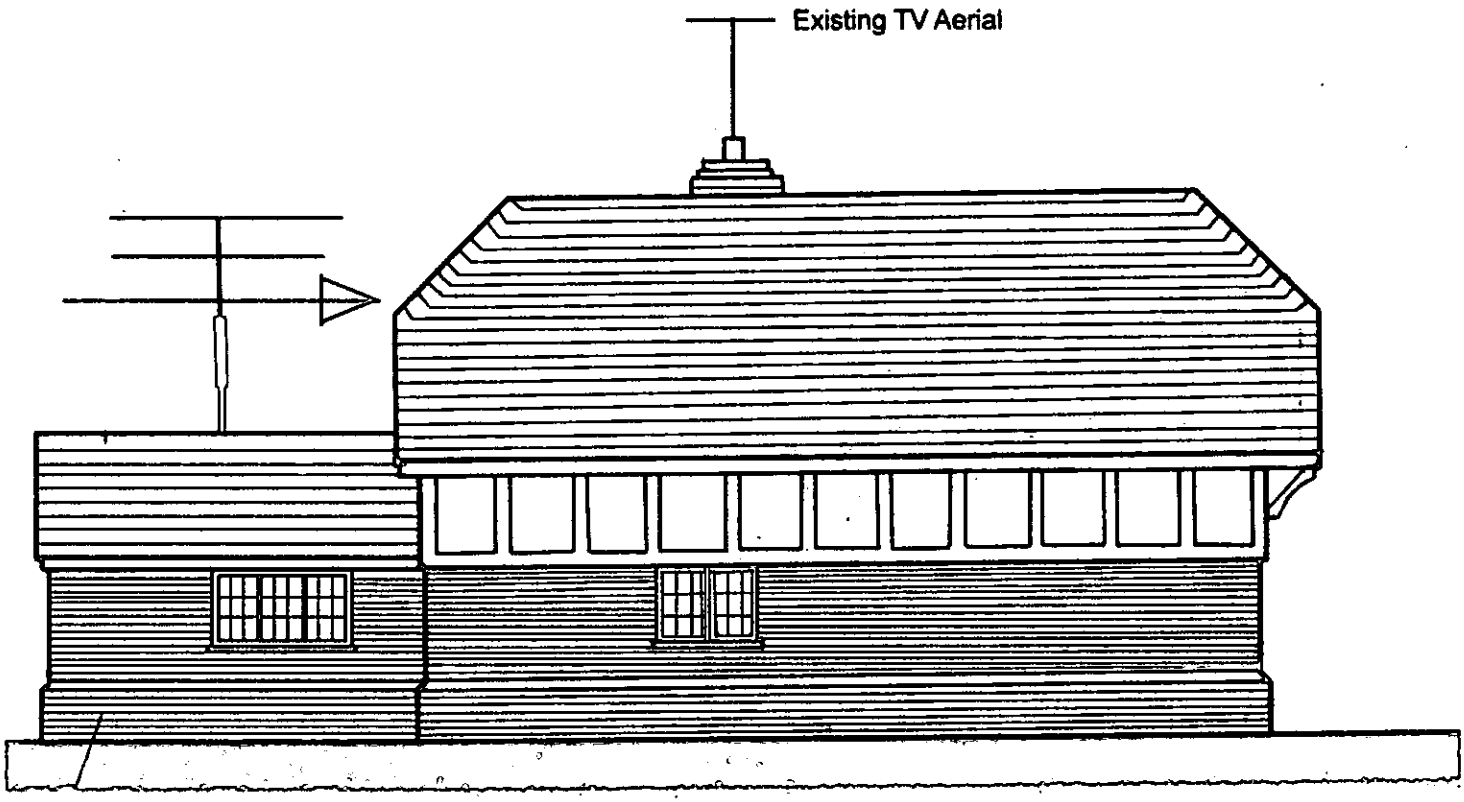


LH Elevation - Mast Lowered 1:100

APPROVED

PLAN NO6.

17 DEC 2002 8209

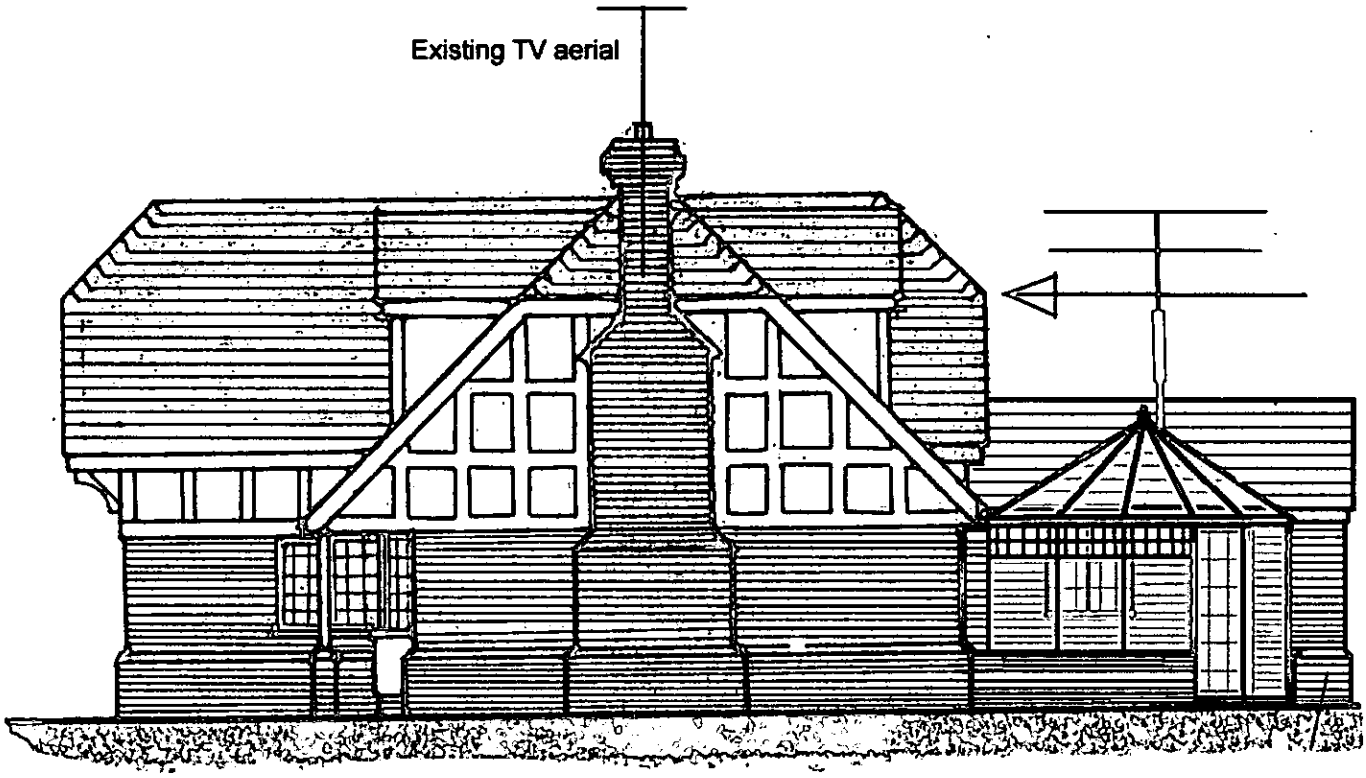


RH Elevation - Mast Lowered 1:100

APPROVED

PLAN NO 7.

17. DEC. 2002 8209




Rear Elevation - Mast Lowered 1:100

APPROVE

PLAN No 9.

17. DEC. 2002 8209

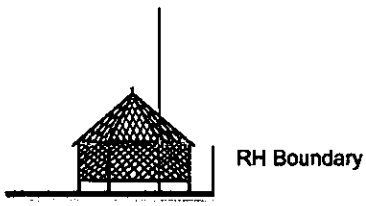


Front Elevation

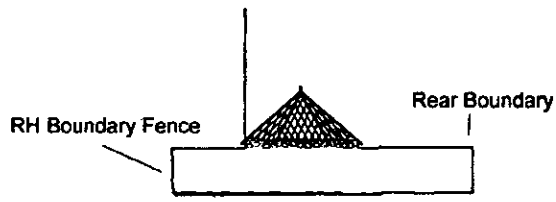


Right Hand Elevation




Rear Elevation

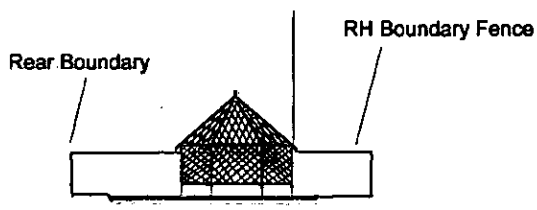


Left Hand Elevation

# Elevations for existing gazebo showing mast for supporting wire antennas

1:100

APPROVED

PLAN NO. 10.

17.DEC.2002 8209

17.DEC.2002 8209

T.A.G

FAX 01252 545111 - SIOBHAN

0118 9746484 - IAN JOLOAN

WDC.

1 20/3/03

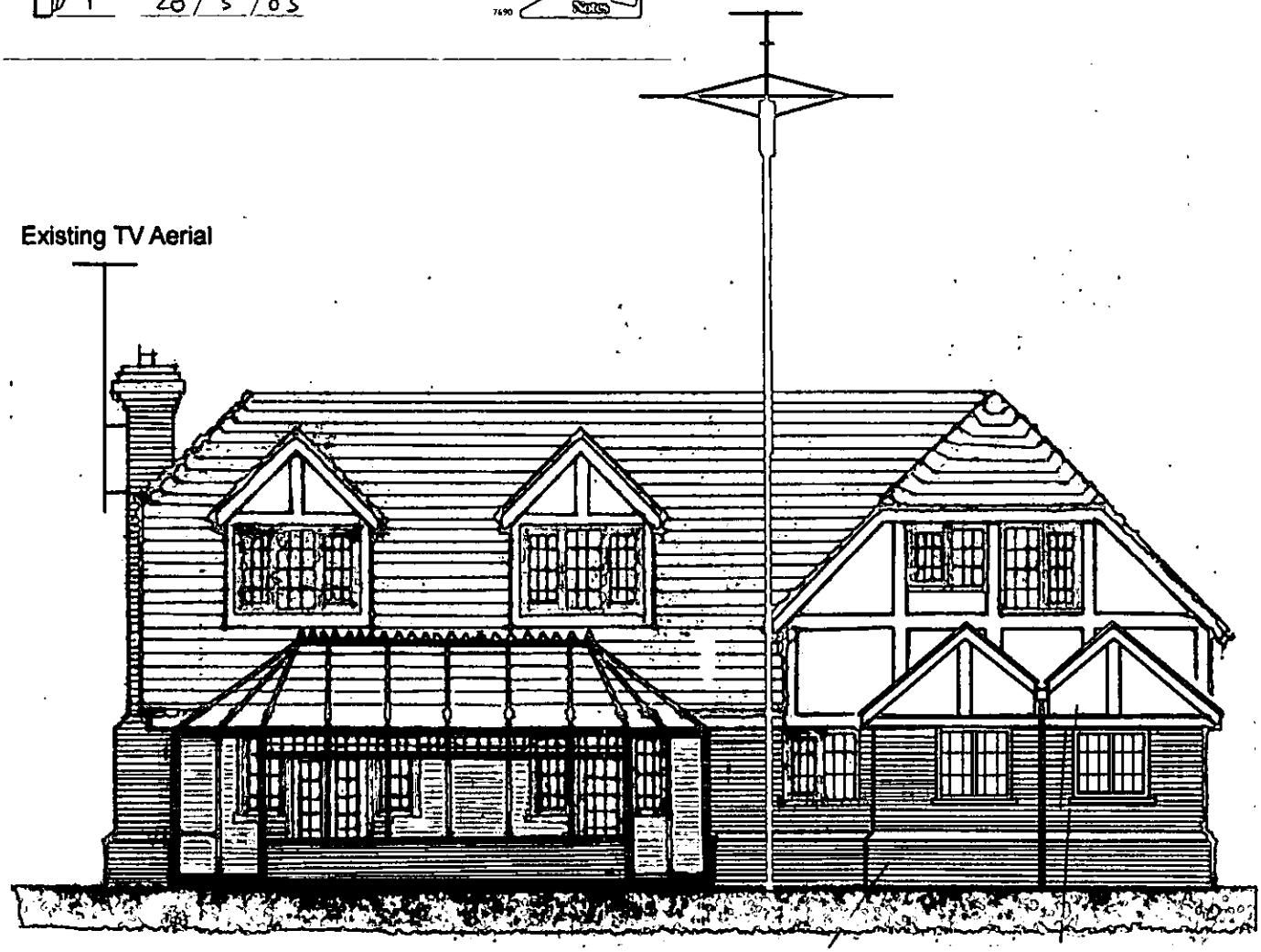


Rear Elevation - Mast Raised 1:100

APPROVED

PLAN No 3.