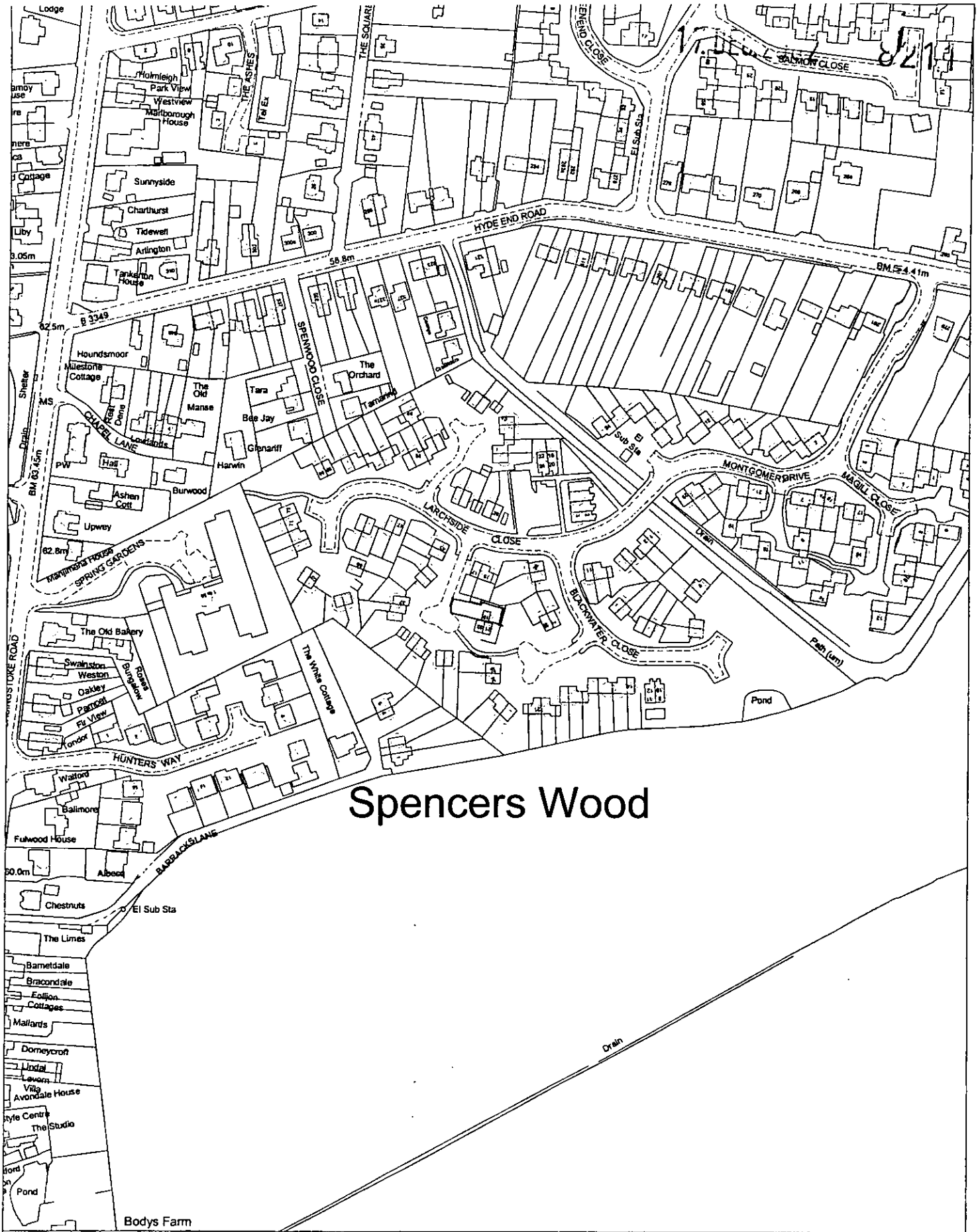

Site Plan, Scale: 1 to 2500

This copy has been produced specifically for the map return scheme purposes only. No further copies may be made.

This map is reproduced from Ordnance Survey material with the permission of Ordnance Survey on behalf of the Controller of HMSO Office. © Crown Copyright. Wokingham District Council, Licence No. LA086134

Date: 12 December 2002

N
W E
S

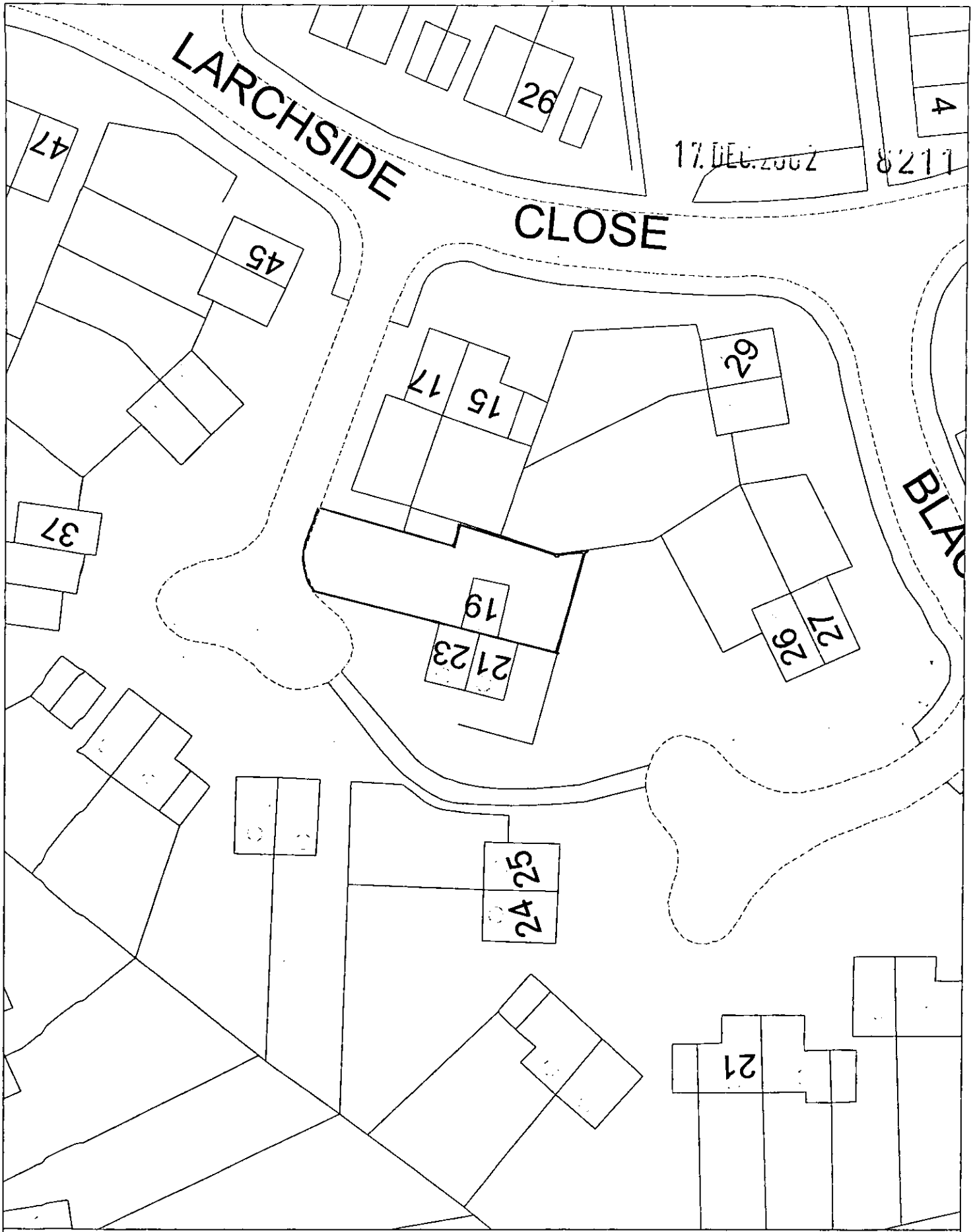

Site Plan, Scale: 1 to 500

This copy has been produced specifically for the map return scheme purposes only. No further copies may be made.

This map is reproduced from Ordnance Survey material with the permission of Ordnance Survey on behalf of the Controller of HMSO Office. © Crown Copyright. Wokingham District Council, Licence No. LA086134

Date: 12 December 2002

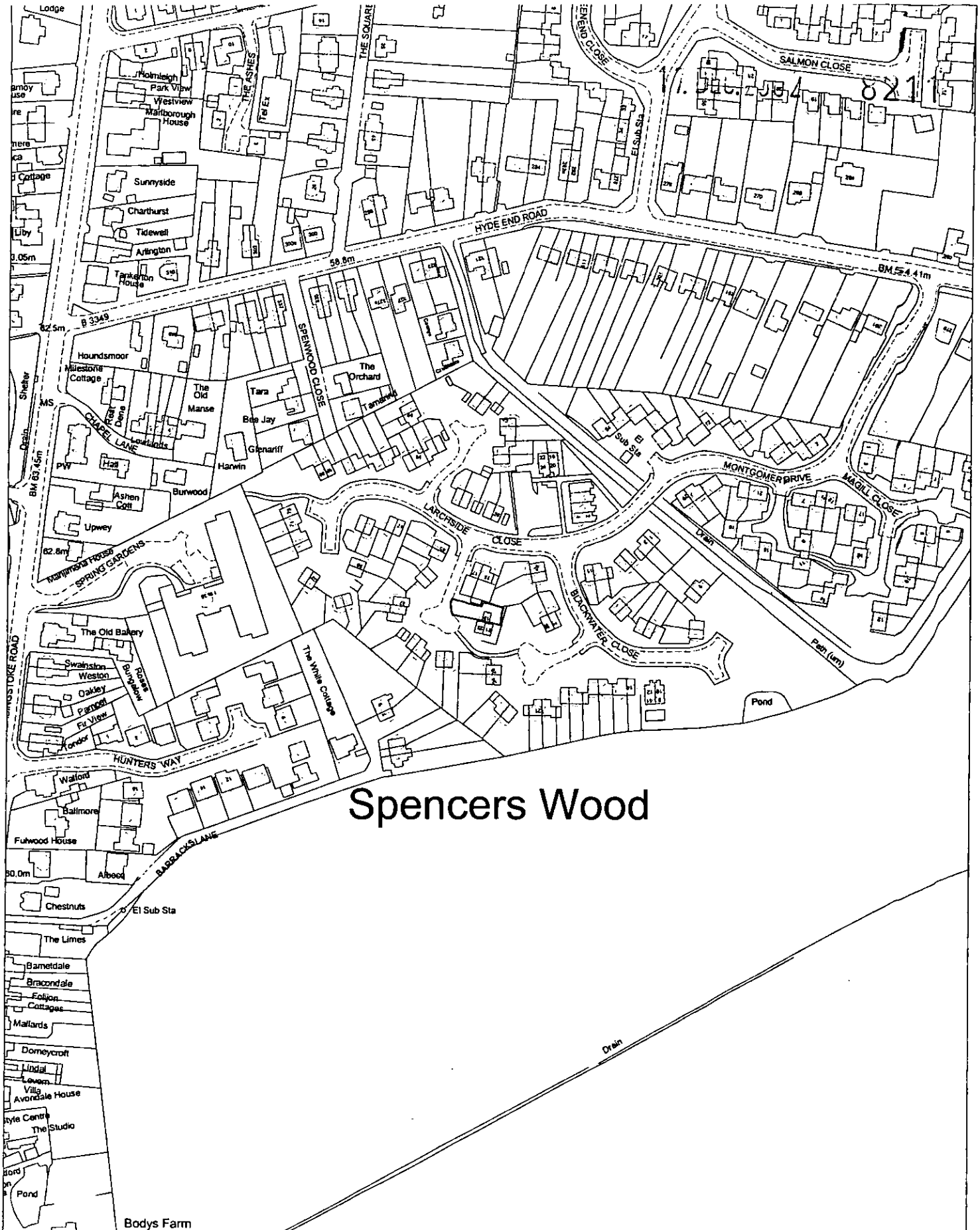

Site Plan, Scale: 1 to 2500

This copy has been produced specifically for the map return scheme purposes only. No further copies may be made.

This map is reproduced from Ordnance Survey material with the permission of Ordnance Survey on behalf of the Controller of HMSO Office. © Crown Copyright. Wokingham District Council, Licence No. LA086134

Date: 12 December 2002

N
W E
S

17.DEC.2002 8211

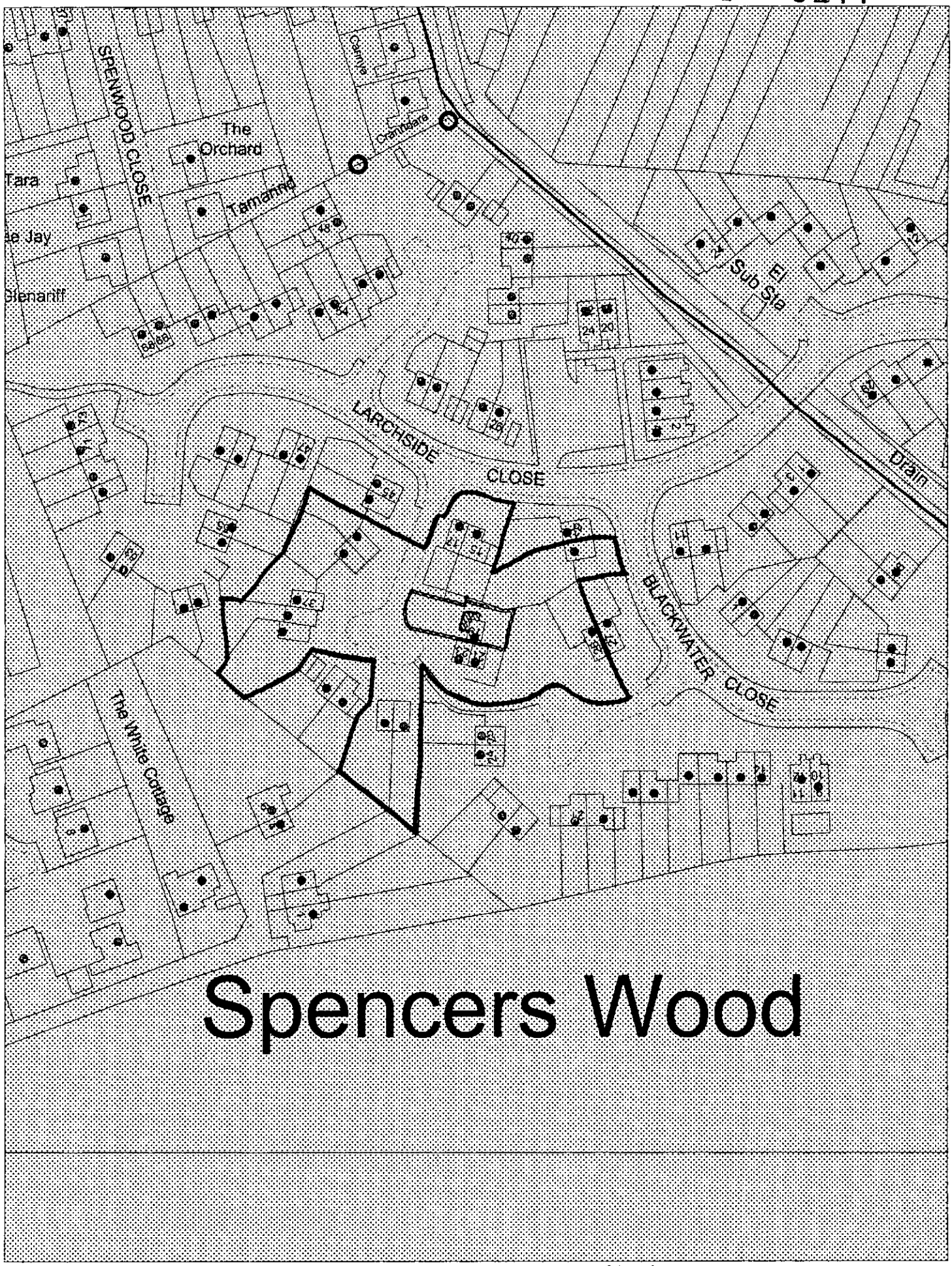

This map is based upon Ordnance Survey material with the permission of Ordnance Survey on behalf of the Controller of HMSO. © Crown Copyright.
Unauthorised reproduction infringes Crown Copyright and may lead to prosecution or civil proceedings.Wokingham District Council Licence LA086134

Development Control,Wokingham District Council.
19 December 2002

Scale: 1 : 1250

N
W E
S

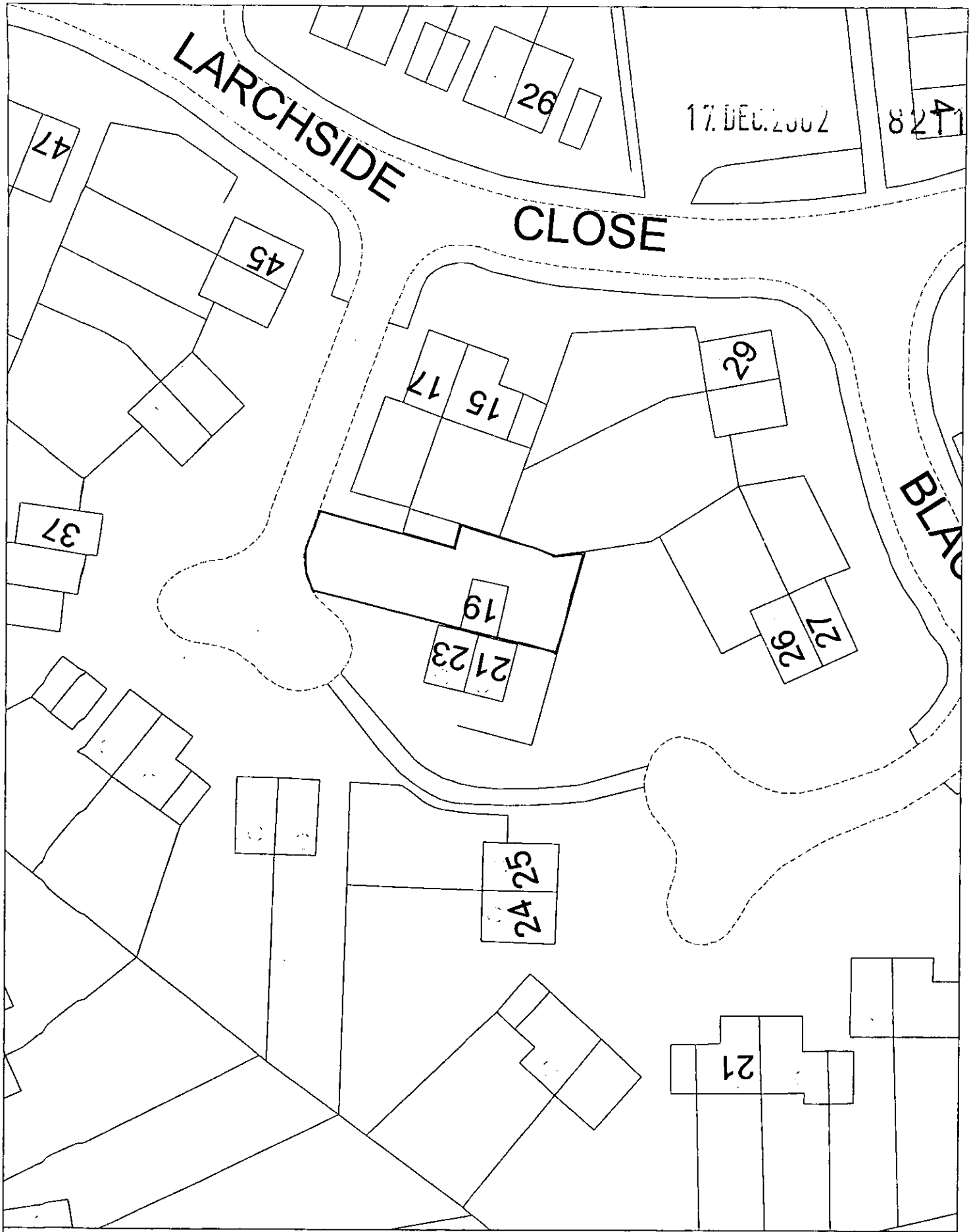

17 DEC 2002
8271

Site Plan, Scale: 1 to 500

This copy has been produced specifically for the map return scheme purposes only. No further copies may be made.

This map is reproduced from Ordnance Survey material with the permission of Ordnance Survey on behalf of the Controller of HMSO Office. © Crown Copyright. Wokingham District Council, Licence No. LA086134

Date: 12 December 2002

N
W E
S

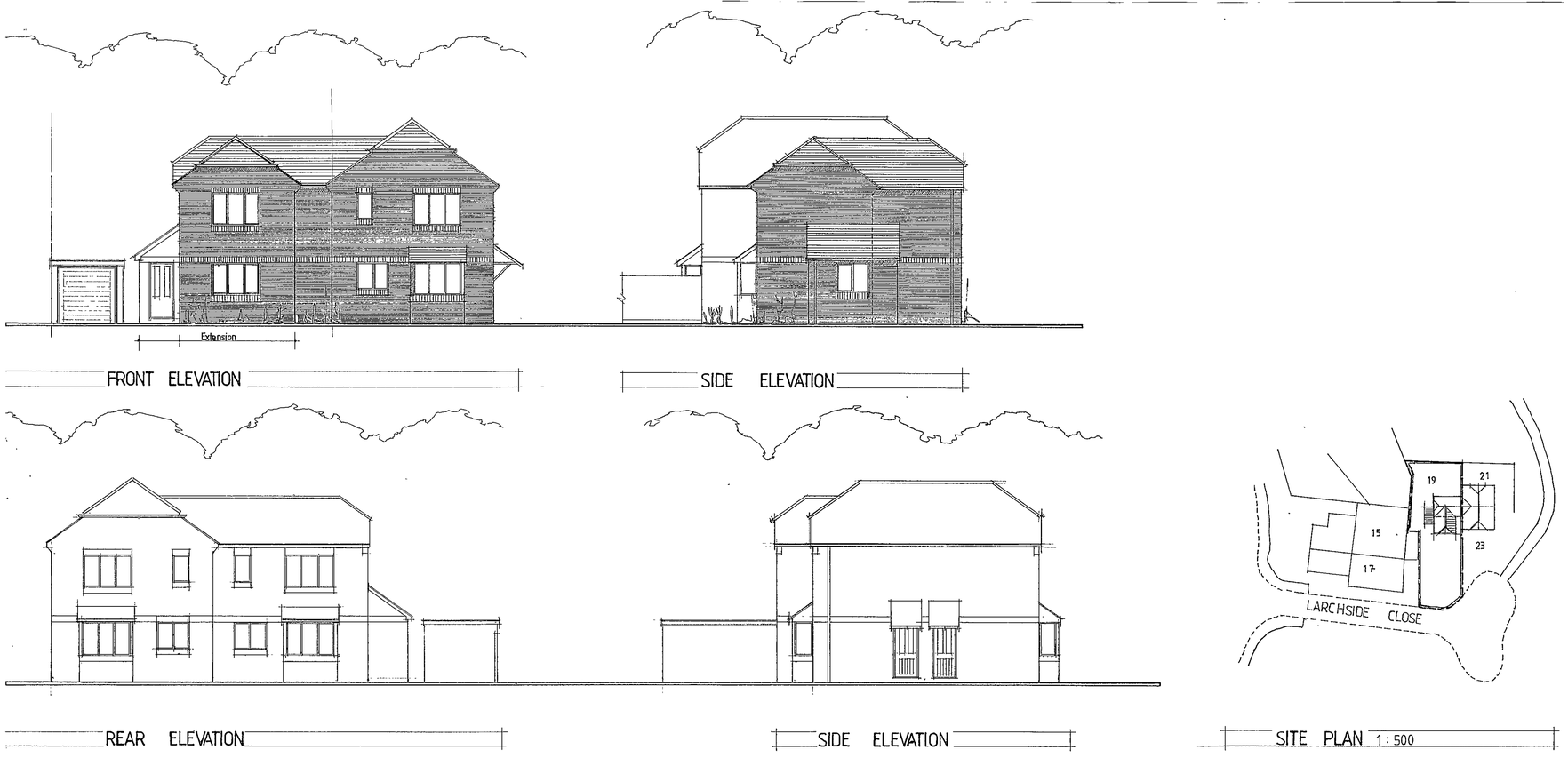

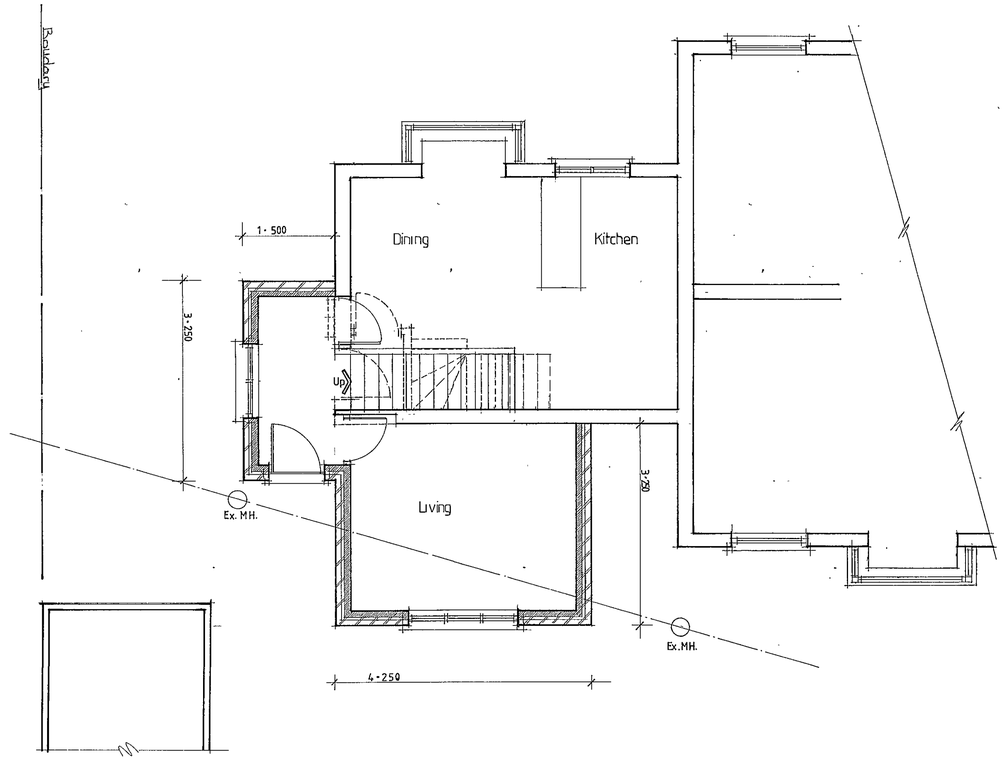

GROUND FLOOR PLAN

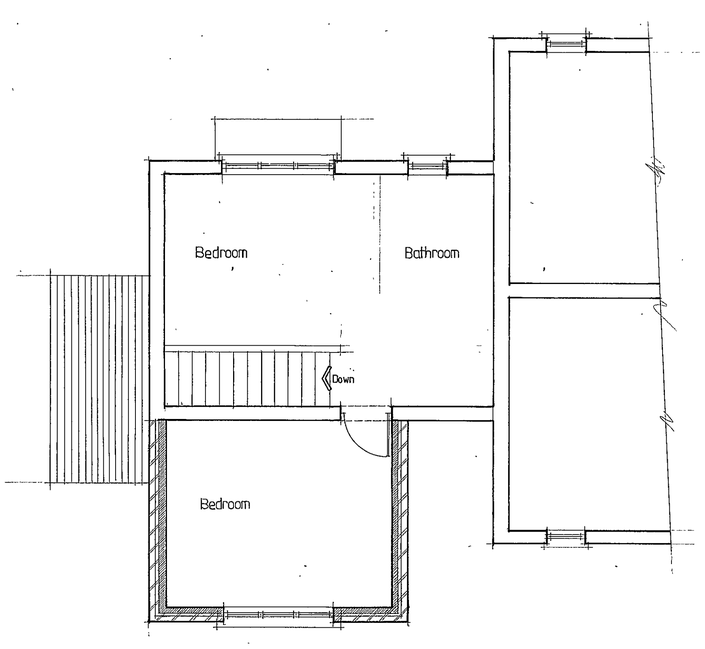

FIRST FLOOR PLAN

PLAN-it
ARCHITECTURAL CONSULTANTS

The Beren, 3 Hatchgate Farm, Cockpole Green
Wargrave, Berks RG10 8NE
Tel: 0118 9401541.

Client

Mr G Wickens, 19 Larchside Close
Spencers Wood, Reading, Berks.

Project

Two Storey And Single Storey Extensions

DRG Title

Planning

Date

27 · 9 · 02

Scale

1 : 50 1 : 100

DRG Number

745 / 02 / 1

28/2/03



FRONT ELEVATION

SIDE ELEVATION



REAR ELEVATION

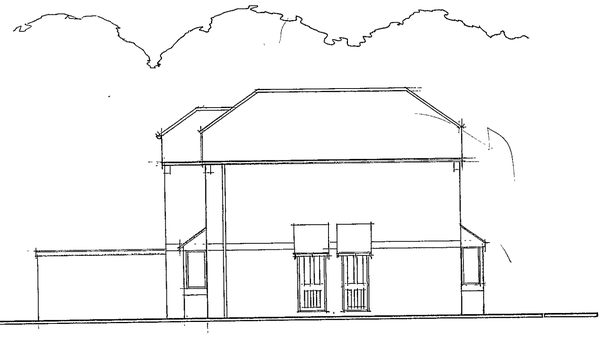

SIDE ELEVATION

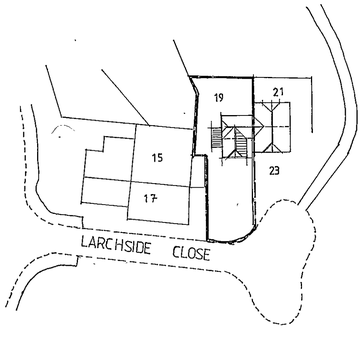

SITE PLAN 1:500

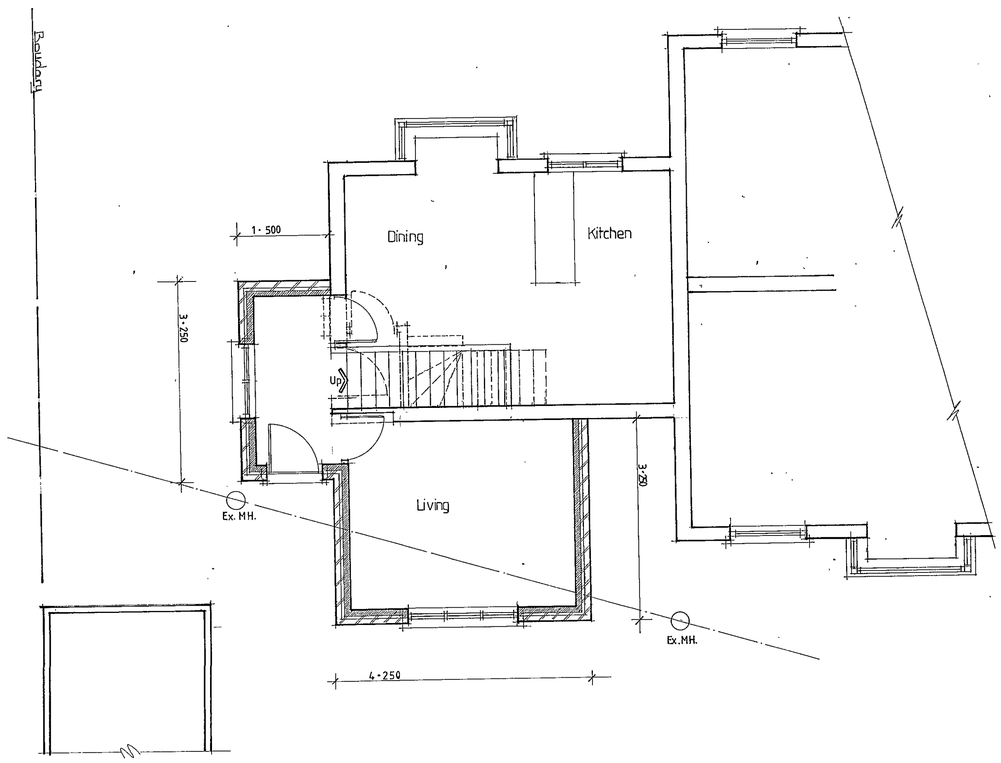

GROUND FLOOR PLAN

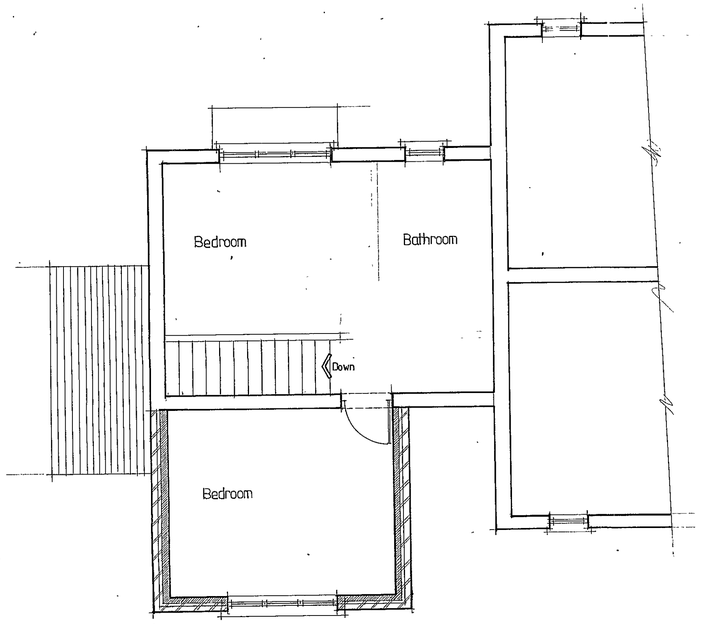

FIRST FLOOR PLAN

12 DEC 2002 8211

120 New Wokingham Crowthorne

PLAN-it ARCHITECTURAL CONSULTANTS

The Beren, 3 Hatchgate Farm, Cockpole Green
Wargrave, Berks RG10 8NE
Tel: 0118 9401541

Client

Mr G Wickens, 19 Larchside Close
Spencers Wood, Reading, Berks.

Project

Two Storey And Single Storey Extensions

DRG Title

Planning

Date

27·9·02

Scale

1:50 1·100

DRG Number

745/02/1