9 DEC 2002 8423

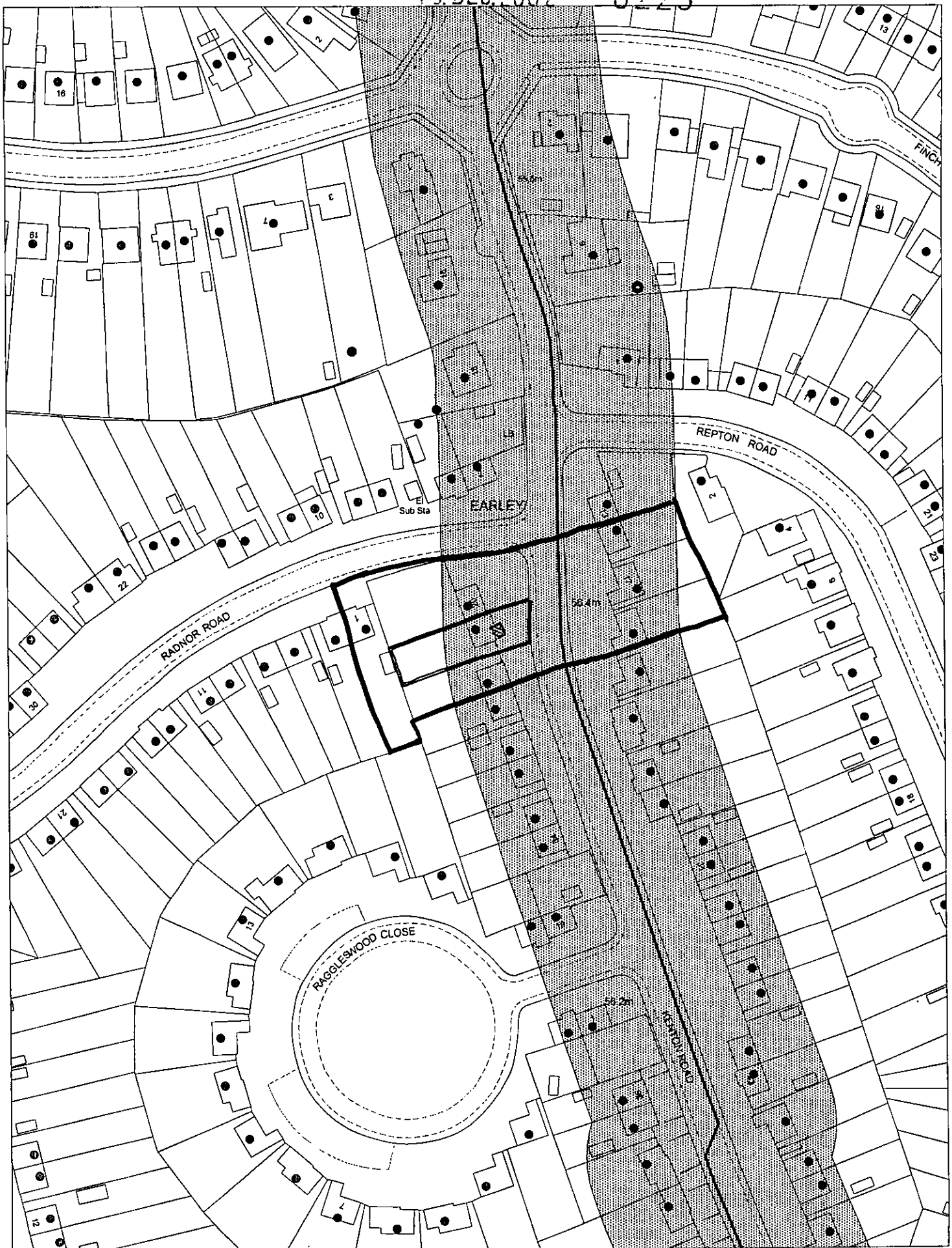

This map is based upon Ordnance Survey material with the permission of Ordnance Survey on behalf of the Controller of HMSO. © Crown Copyright.
Unauthorised reproduction infringes Crown Copyright and may lead to prosecution or civil proceedings.Wokingham District Council Licence LA086134

Development Control,Wokingham District Council.
20 December 2002

Scale: 1 : 1250

N
W E
S

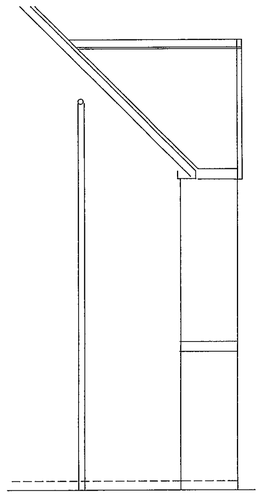

Existing Side



Existing front



Proposed Front

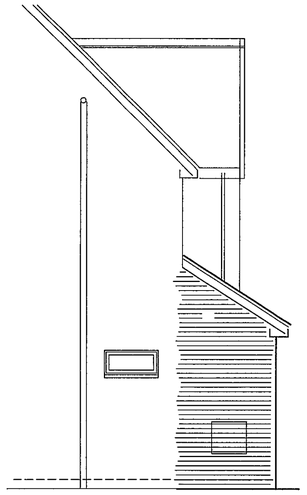

Proposed Side

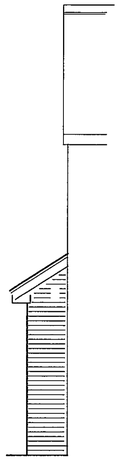

Proposed Side

Block Plan
1:500

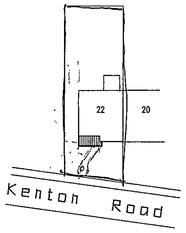

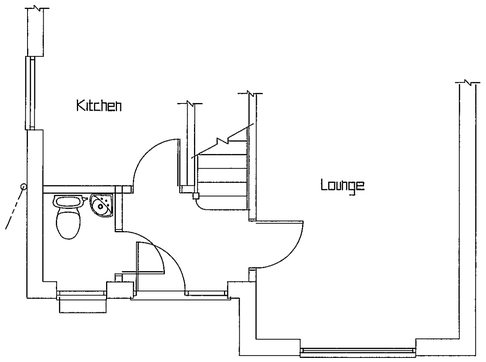

Existing Ground Floor

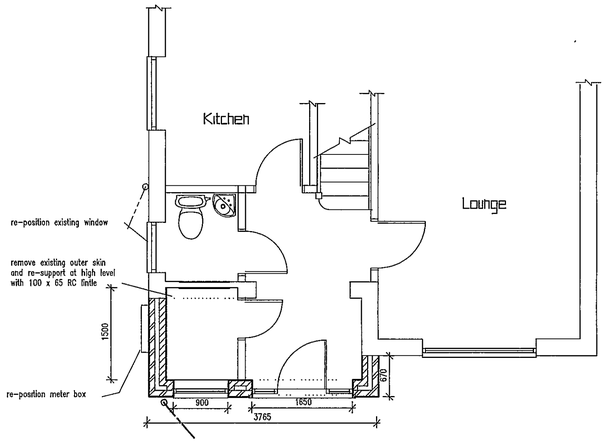

Proposed Ground Floor

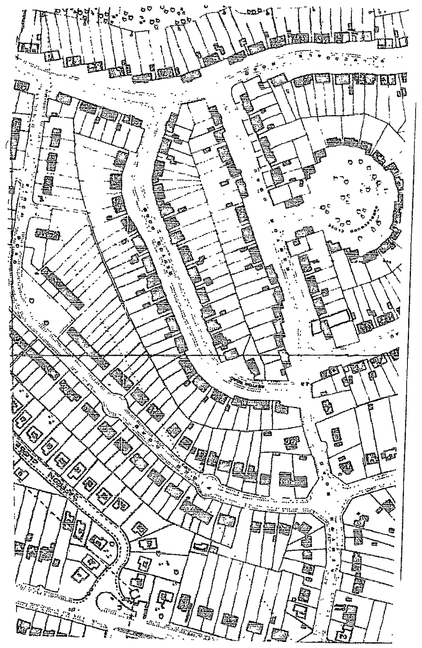

Location Plan 1:2500

APPROVED

REVISIONS

Rev.	Description	Date
A	Size altered	21/11/2002

JOB TITLE
Mr K.Botes
22 Kenton Road
Ecrley

TITLE
Porch Extension

SCALE 1:50 1:100

DATE Oct 2002

DRAWING No. Botes:01 A

D 23/1/03