06 DEC 2002 8141



FRONT (SOUTH EAST) ELEVATION

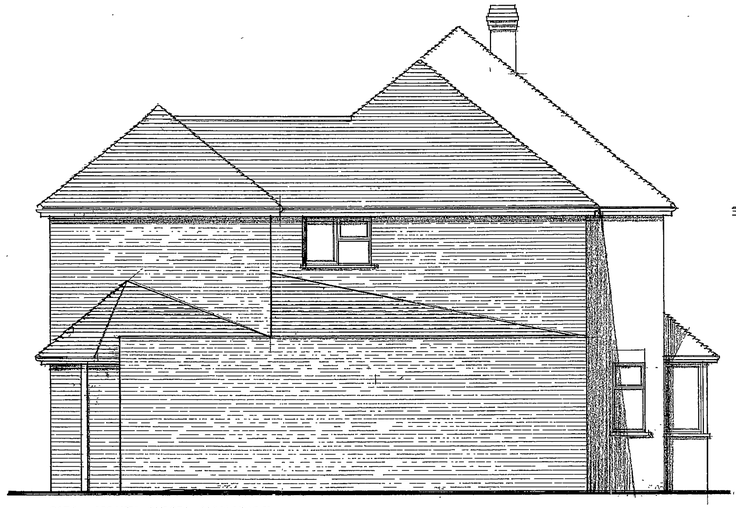

SIDE (SOUTH WEST) ELEVATION



REAR (NORTH WEST) ELEVATION

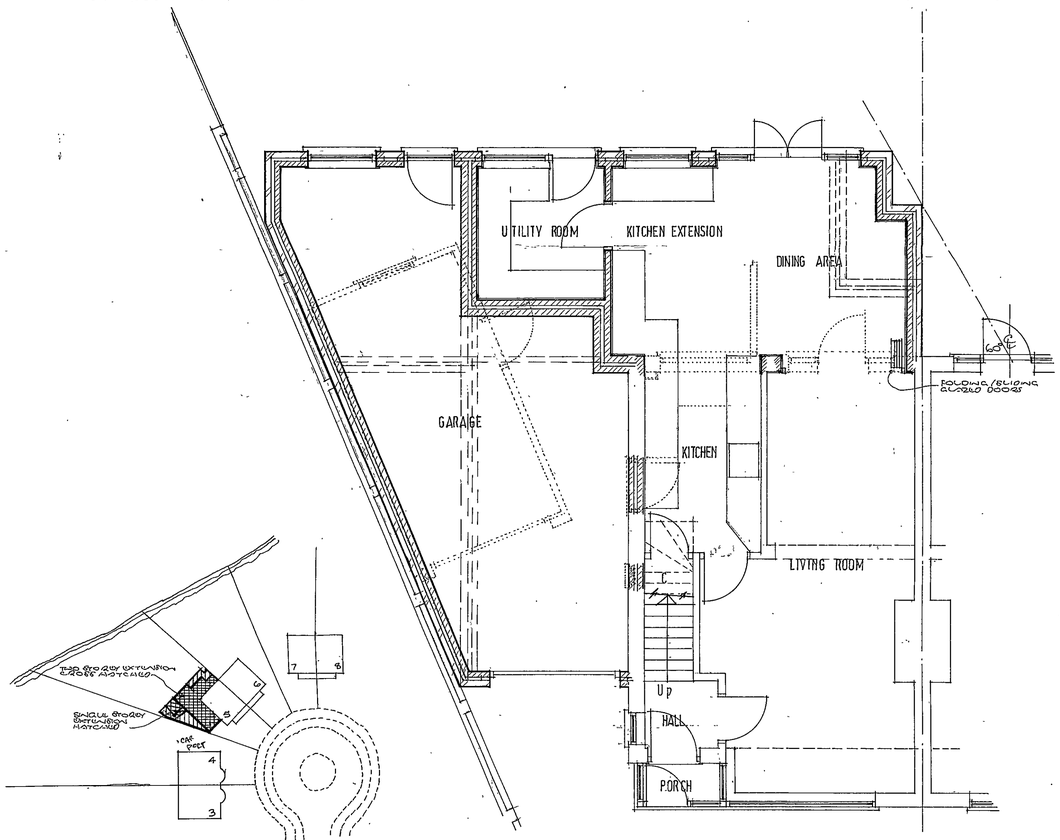

GROUND FLOOR PLAN

SITE PLAN - 1:500

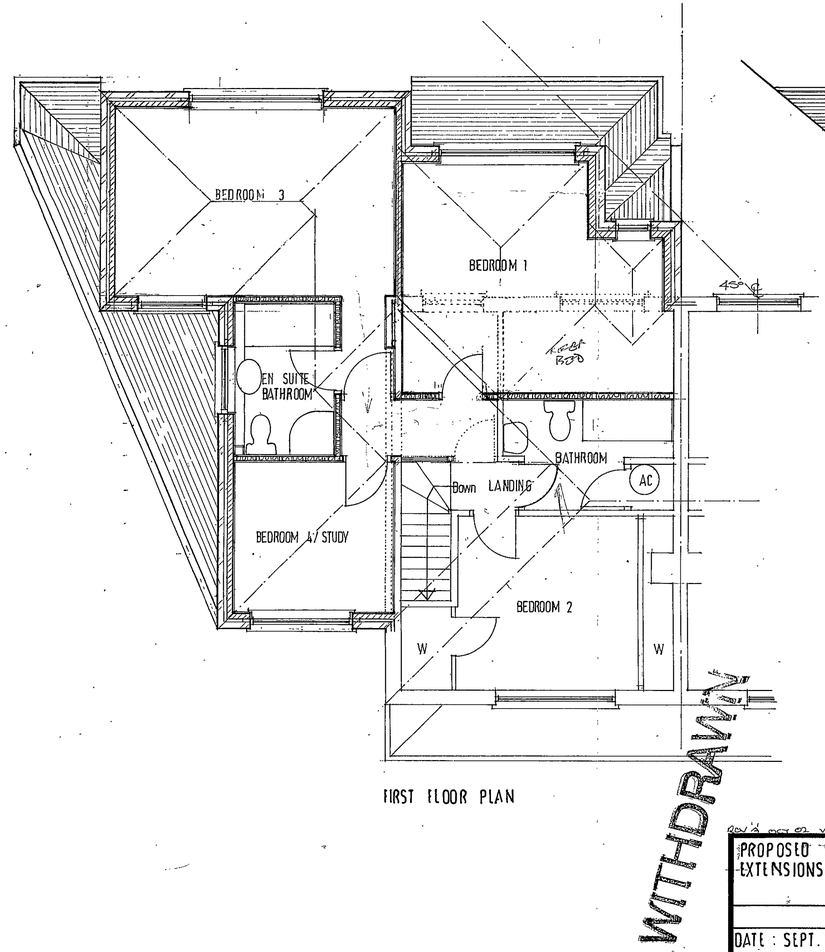

FIRST FLOOR PLAN

WITHDRAWN

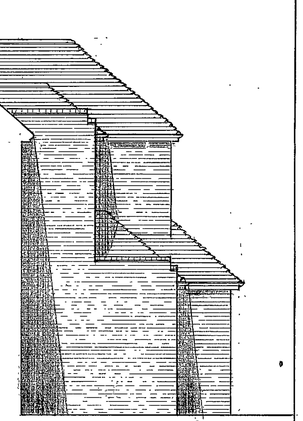

SIDE (NORTH EAST) ELEVATION

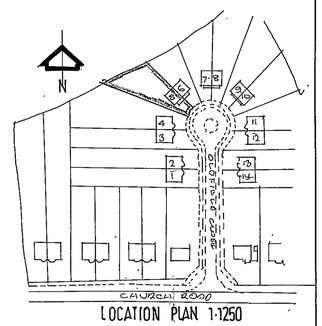

LOCATION PLAN 1:1250

REV A DEC 02 VARIOUS AMENDMENTS

PROPOSED SINGLE AND TWO STOREY SIDE AND REAR EXTENSIONS TO 5 OLDFIELD CLOSE, EARLEY READING, FOR MR. M. SMITH

GENERAL ARRANGEMENT DRAWING

DATE : SEPT. 2002
SCALE : 1:50 1:500 1:1250
DRAWING NO :22/54/01 A

PATRICK MACKRORY,
Architectural, planning and surveying services,
17 BISSLEY DRIVE,
MAIDENHEAD,
BERKS, SL6 3UX. TEL/FAX:01628 824581 M:07899 768750

WITHDRAWN

13 JAN 2002

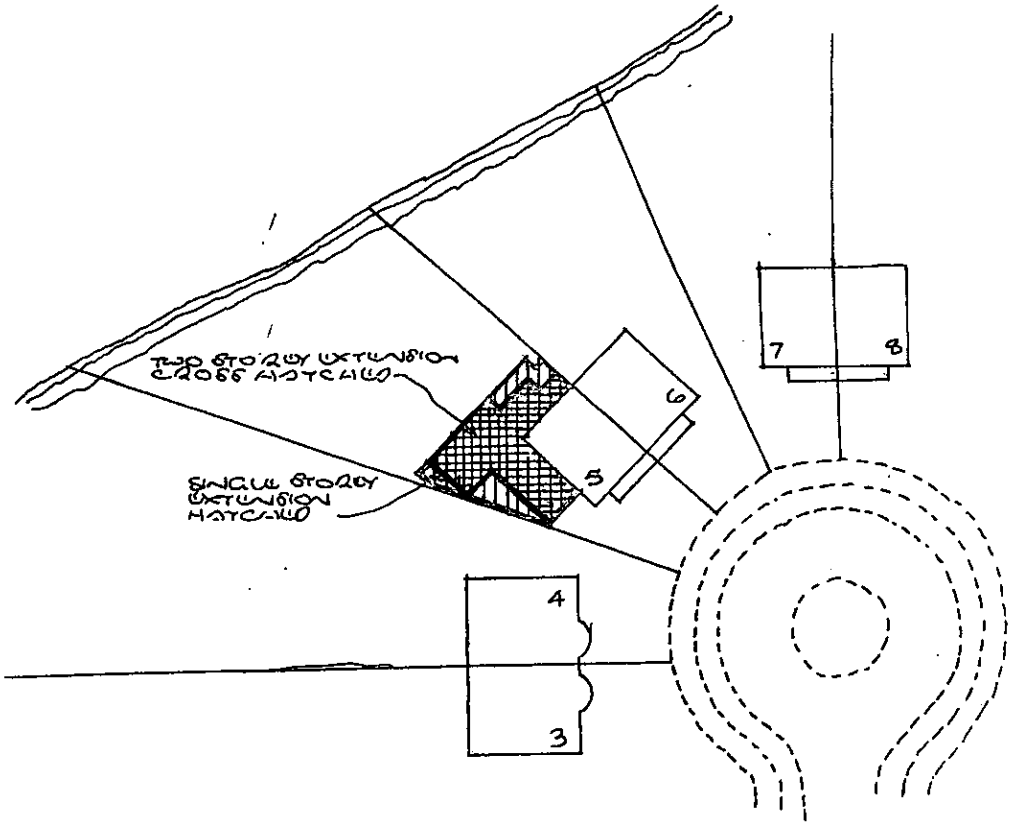

SITE PLAN - 1·500



This map is based upon Ordnance Survey material with the permission of Ordnance Survey on behalf of the Controller of HMSO. © Crown Copyright.
Unauthorised reproduction infringes Crown Copyright and may lead to prosecution or civil proceedings.Wokingham District Council Licence LA086134

Development Control,Wokingham District Council.
9 December 2002

Scale: 1 : 1250

N
W E
S