

EXISTING FIRST FLOOR LAYOUT
Scale 1 : 100

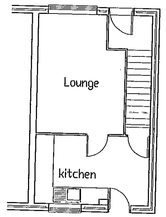

EXISTING GROUND FLOOR LAYOUT
Scale 1 : 100

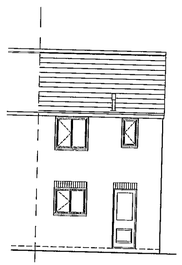

EXISTING WEST ELEVATION
Scale 1 : 100

EXISTING SOUTH ELEVATION
Scale 1 : 100

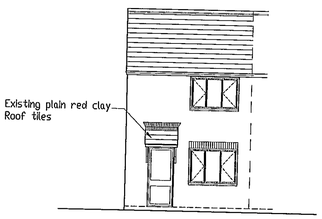

EXISTING EAST ELEVATION
Scale 1 : 100

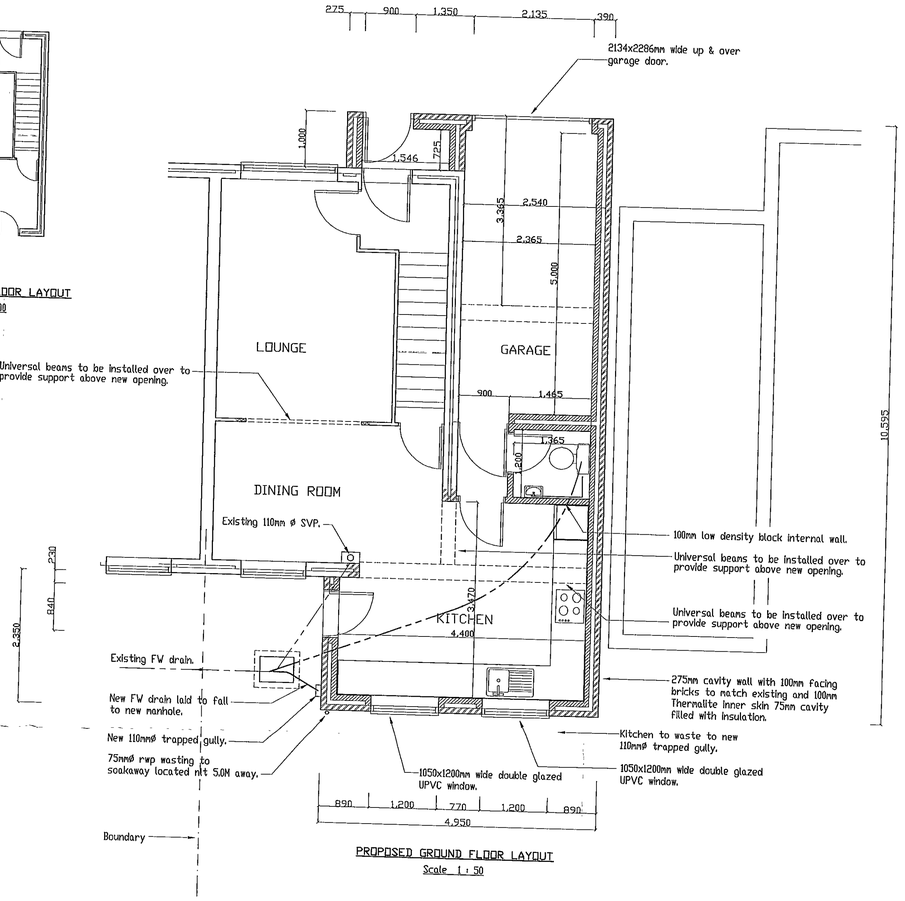

PROPOSED GROUND FLOOR LAYOUT
Scale 1 : 50

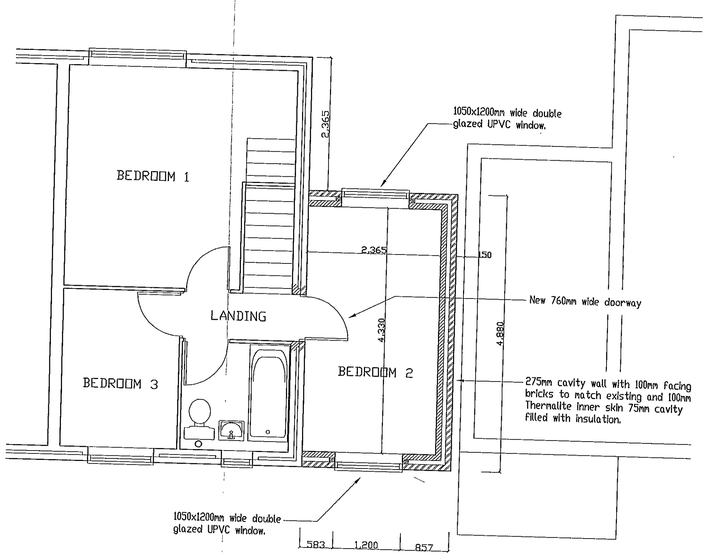

PROPOSED FIRST FLOOR LAYOUT
Scale 1 : 50

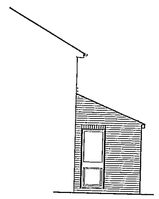

PROPOSED NORTH ELEVATION
Scale 1 : 100

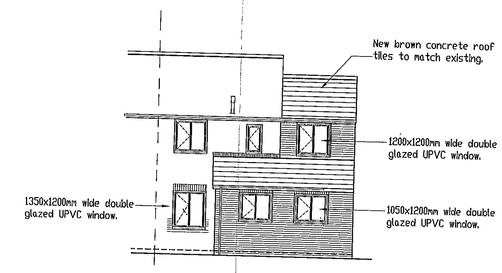

PROPOSED WEST ELEVATION
Scale 1 : 100

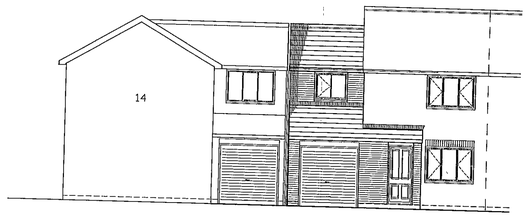

PROPOSED EAST ELEVATION
Scale 1 : 100

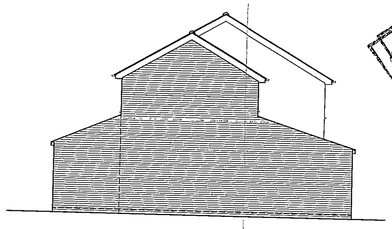

PROPOSED SOUTH ELEVATION
Scale 1 : 100

SUPERSEDED

Notes

06.DEC.2002 8139

Oasis
BUILDING & PLANNING APPLICATIONS
20 WANTAGE RD.
READING
BERKSHIRE. RG30 2SE
Tel : 0118 957 3554
Fax : 0118 961 3554
E-mail : oaspringer@hotmail.com

Client
Mr & Mrs P Norville
15 Sibson,
Lower Earley,
Reading,

Drawing Title
PROPOSED SIDE TWO STOREY EXTENSION.

Scale	File Name:
1:100 & 1:50	\15Sibson.dwg
Date	Drawn by
December 2002	O.A.Springer

Drawing No.	Rev.
OAS/02/1223	0

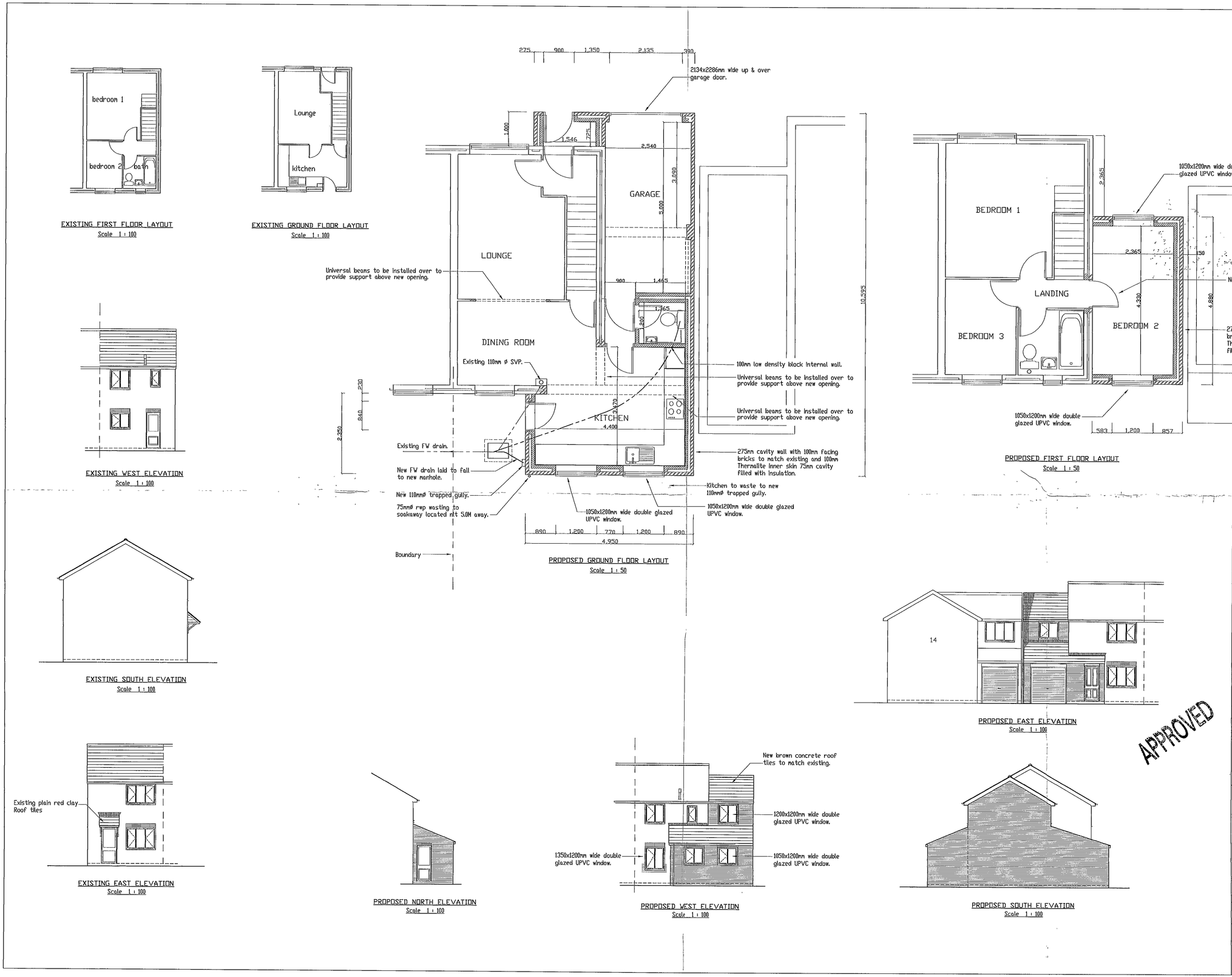

Notes

REVISED PLAN

8139

Oasis
BUILDING & PLANNING APPLICATIONS
20 WANTAGE RD.
READING
BERKSHIRE. RG30 2SE
Tel : 0118 957 3554
Fax : 0118 961 3554
E-mail : oaspringer@hotmail.com

Client

Mr & Mrs P Norville
15 Sibson,
Lower Earley,
Reading,

Drawing Title

PROPOSED SIDE TWO STOREY EXTENSION.

PLANNING SERVICES
DC
APP
CS
22 JAN 2003

Scale	File Name
1:100 & 1:50	\15Sibson.dwg
Date	Drawn by
January 2002	O.A.Springer

Drawing No.	Rev.
OAS/02/1223	A

PLANNING SERVICES | HPT
PCL | TLS
DC | EMF
APP
CS
16 JUL 2002
COPIES TO | ACK:
FILE:

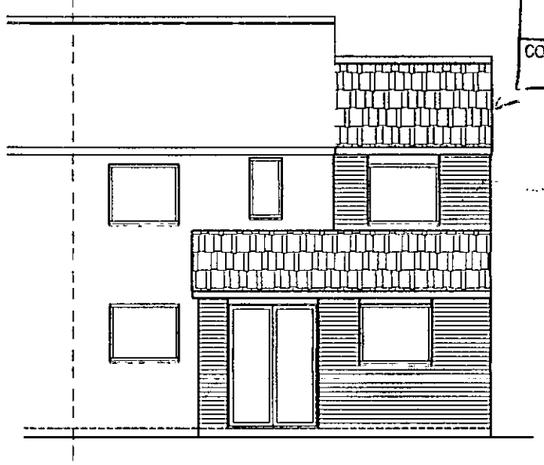

PROPOSED REAR ELEVATION

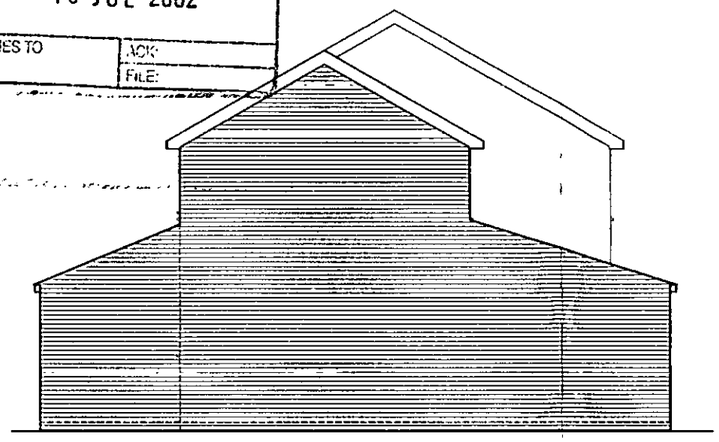

PROPOSED SIDE ELEVATION

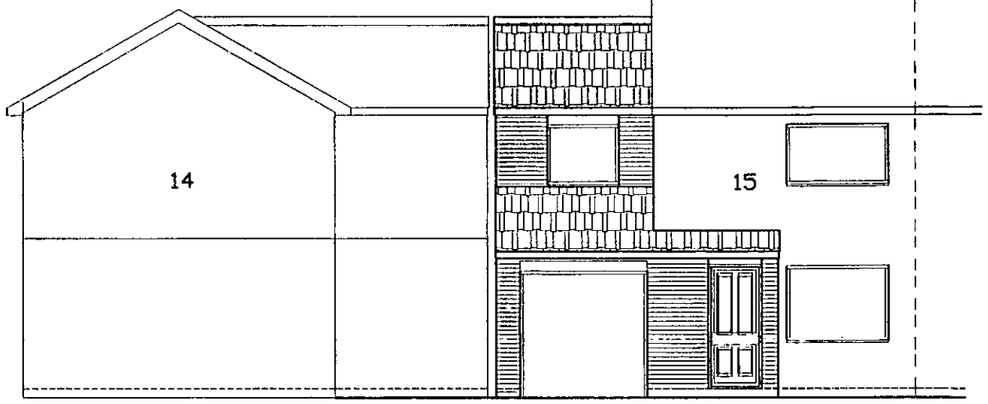

PROPOSED FRONT ELEVATION

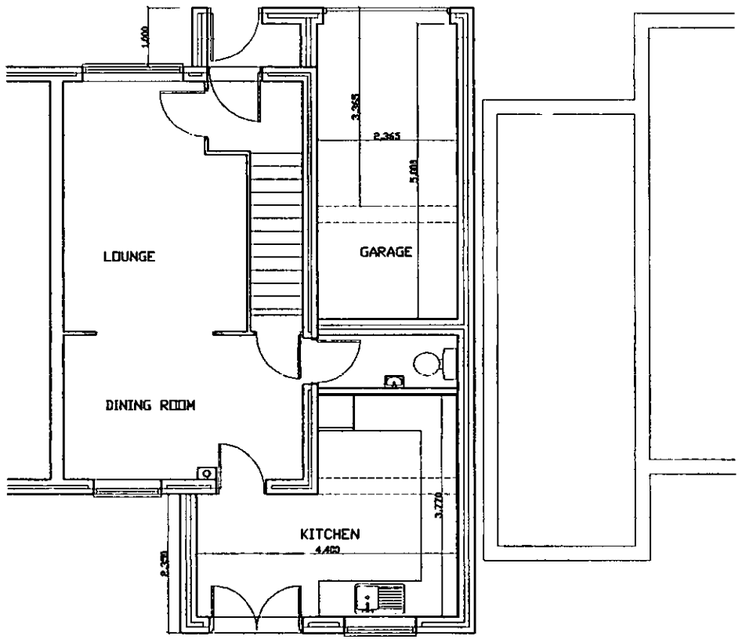

PROPOSED GROUND FLOOR

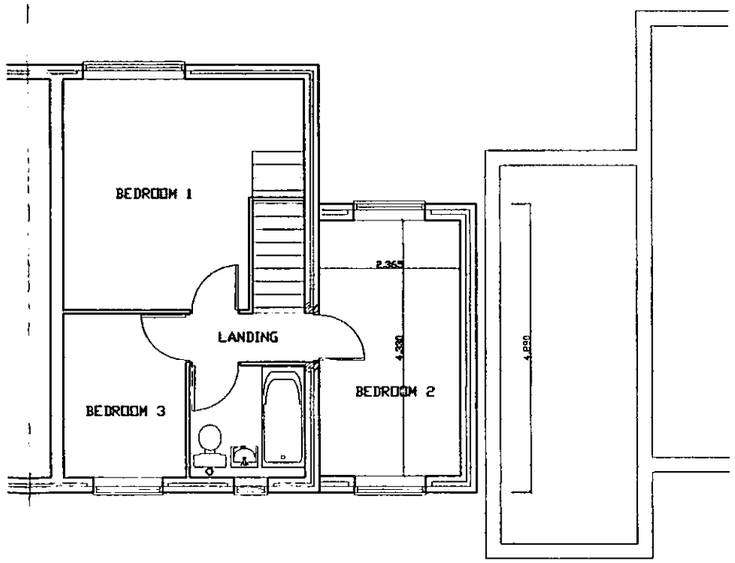

PROPOSED FIRST FLOOR

Notes

Oasis
BUILDING & PLANNING APPLICATIONS
20 WANTAGE RD.
READING
BERKSHIRE. RG30 2SE
Tel : 0118 957 3554
Fax : 0118 961 3554
E-mail : oaspringer@hotmail.com

Client
Mr & Mrs P Norville
15 Sibson,
Lower Earley,
Reading,

Drawing Title
PROPOSED SIDE TWO STOREY EXTENSION.

Scale	File Name:
1:100	\15Sibson.dwg
Date	Drawn by
July 2002	O.A.Springer

Drawing No.	Rev.
OAS/02/1233	0

06 DEC 2002 8139



This map is based upon Ordnance Survey material with the permission of Ordnance Survey on behalf of the Controller of HMSO. © Crown Copyright.
Unauthorised reproduction infringes Crown Copyright and may lead to prosecution or civil proceedings.Wokingham District Council Licence LA086134

Development Control,Wokingham District Council.
9 December 2002

Scale: 1 : 1250

N W E S

06.DEC.2002 8139

TITLE NUMBER

H.M. LAND REGISTRY

BK2241

ORDNANCE SURVEY PLAN REFERENCE	SU 7570	SECTION K	Scale 1:1250
COUNTY BERKSHIRE	DISTRICT WOKINGHAM		© Crown

APPROVED

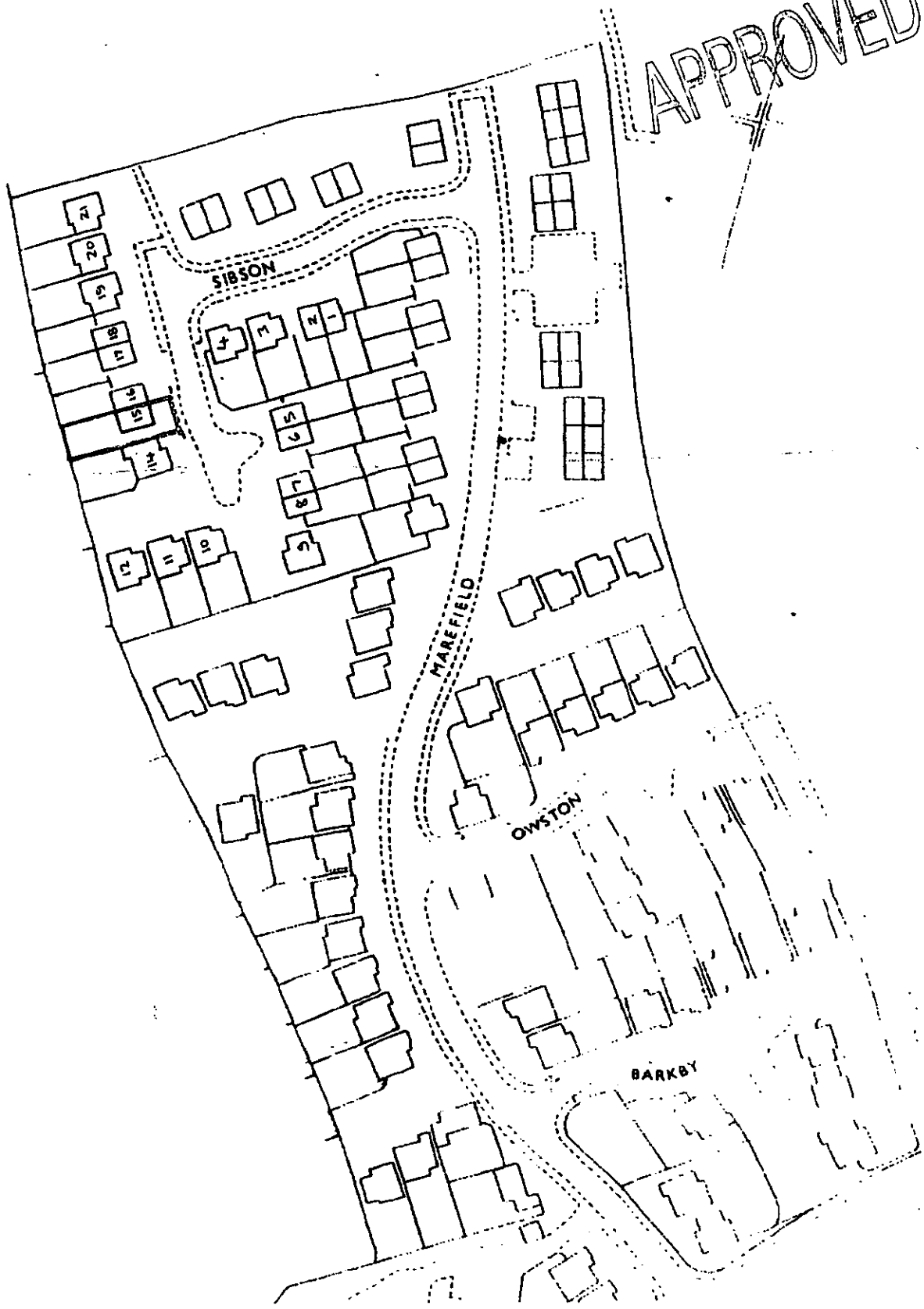

ADDITIONAL PLAN

8139.1A

~~REVISED PLAN~~

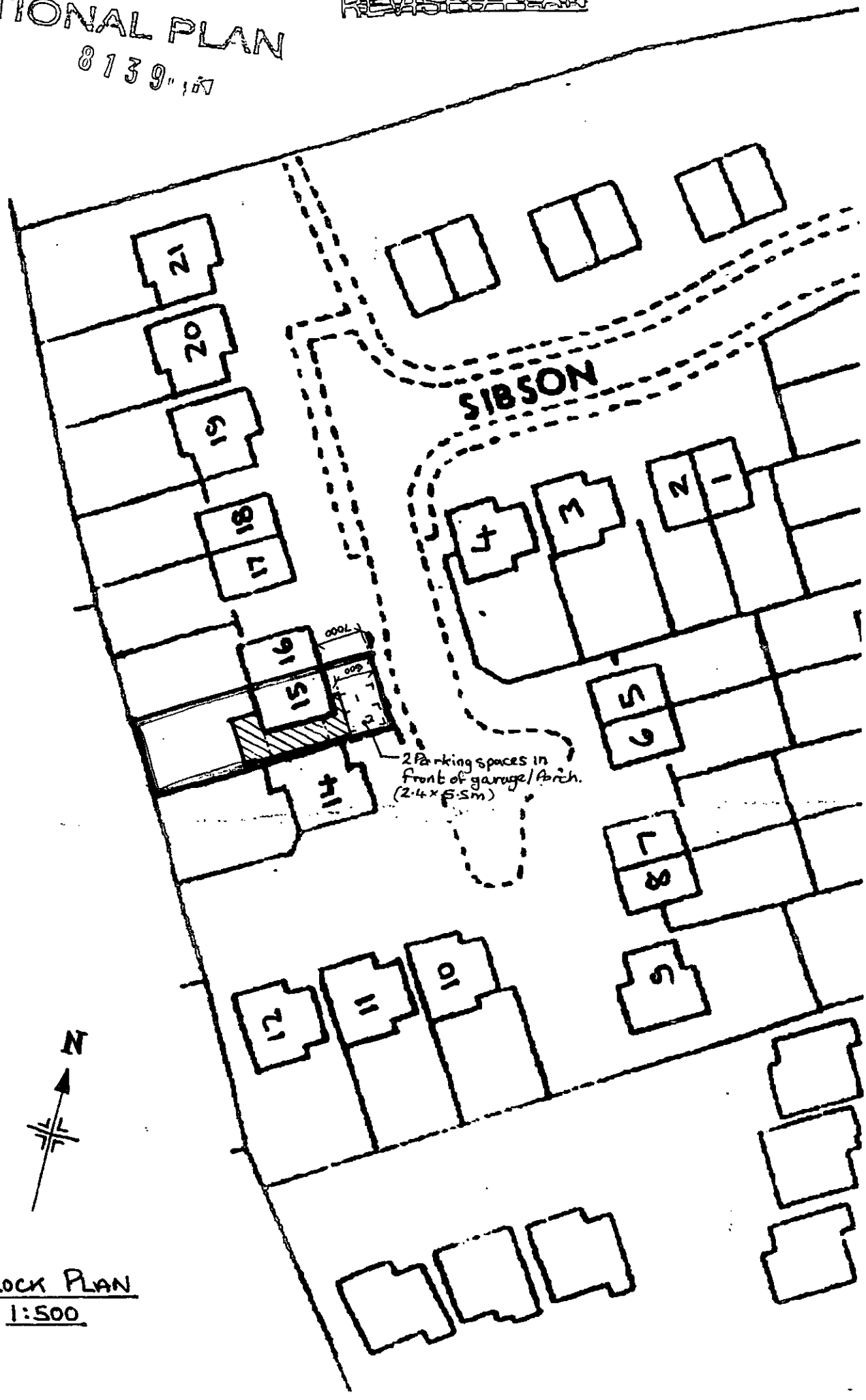

BLOCK PLAN
1:500

+441189613554

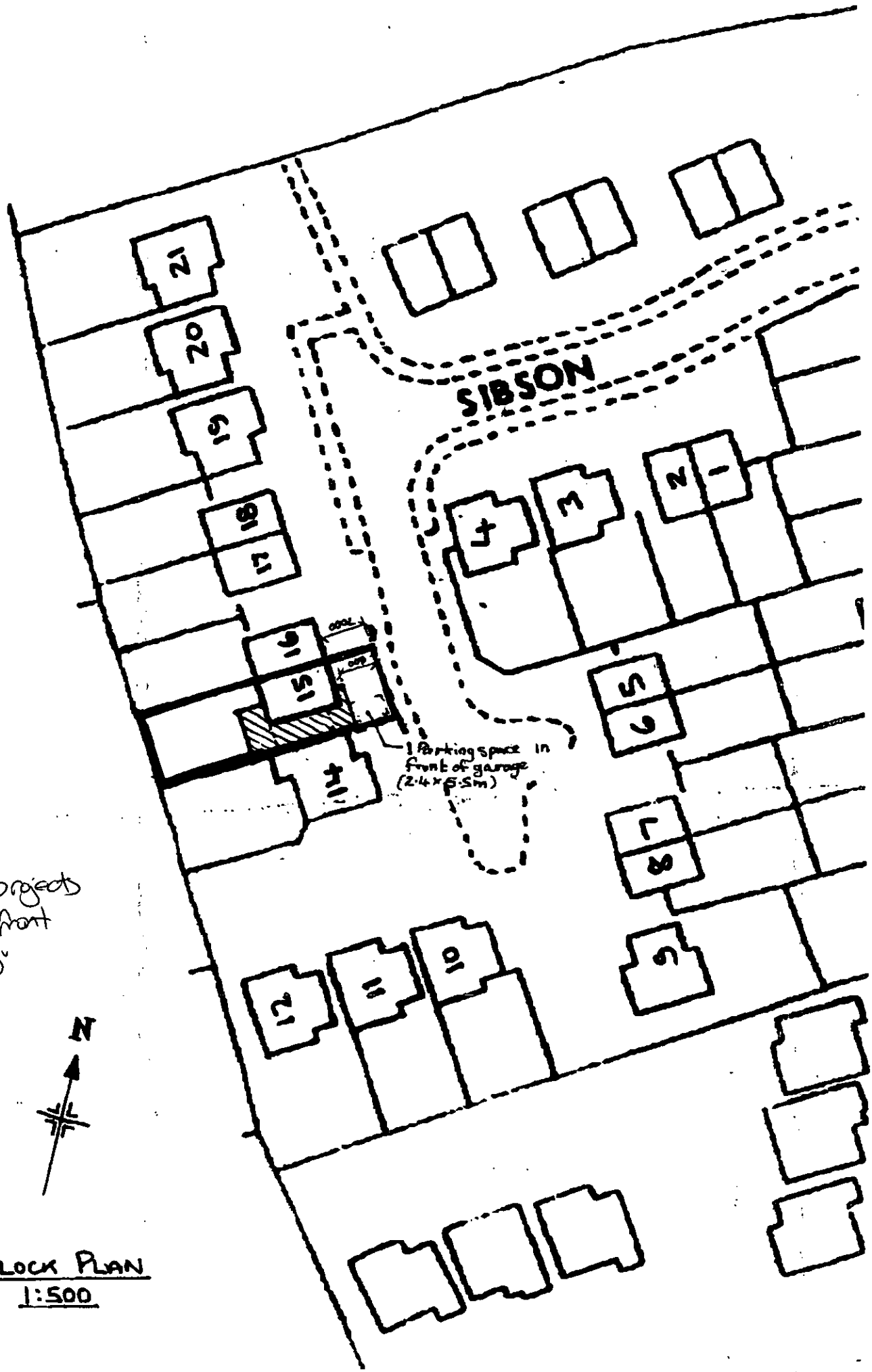

extension projects 1 metre in front of existing

BLOCK PLAN
1:500

06.DEC.2002 8139

APPROVED

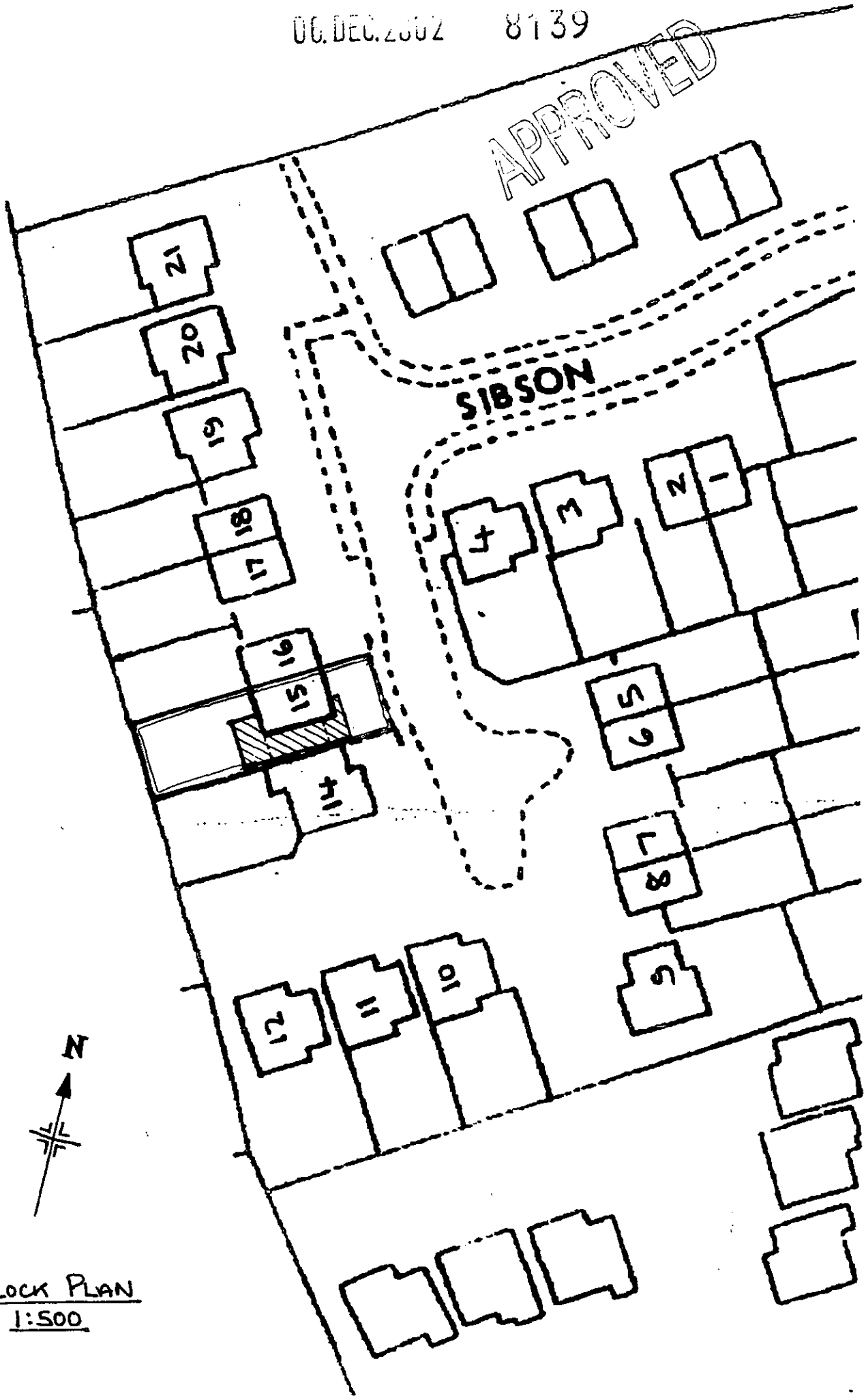

BLOCK PLAN
1:500