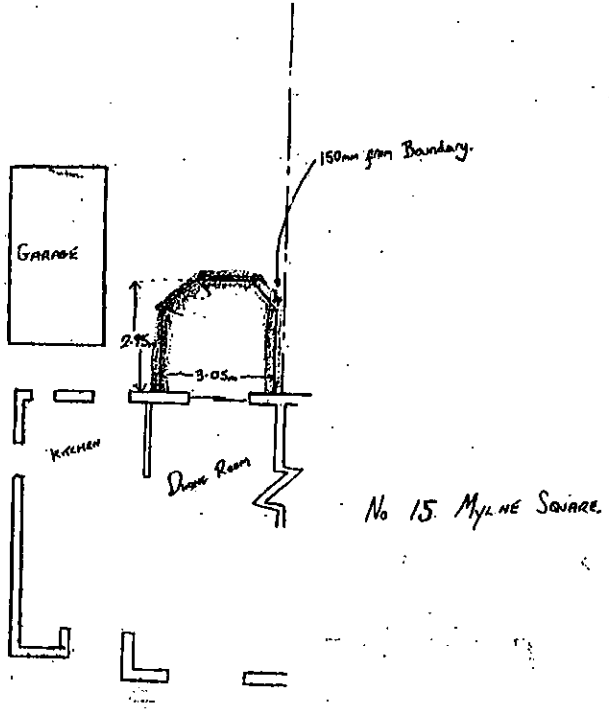

No 15 Myline Square

PLAN

NOTES

Conservatory is separated from the house by Patio Doors.

The rainwater discharges on the existing pavement.

The dwarf brick wall is constructed of bricks to match the existing

The conservatory is fabricated of white (UPVC) to match those of the surrounding houses.

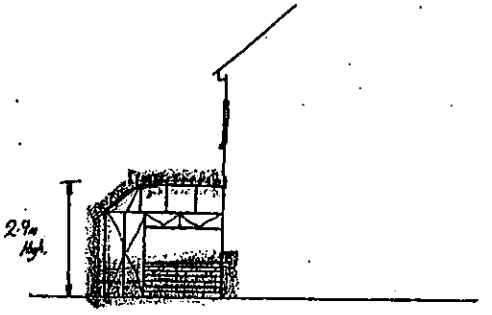

SIDE VIEW

01. NOV. 2002

3515

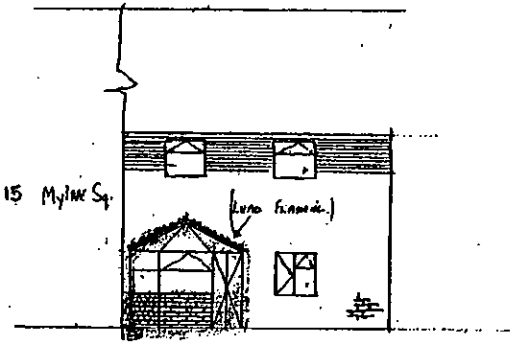

REAR VIEW

SCALE 1:100

214

MRS HATTO.	CONSERVATORY TO 15 MYLINE SQUARE, WOKINGHAM	27/10/2002.	Drawn by S.E.D.

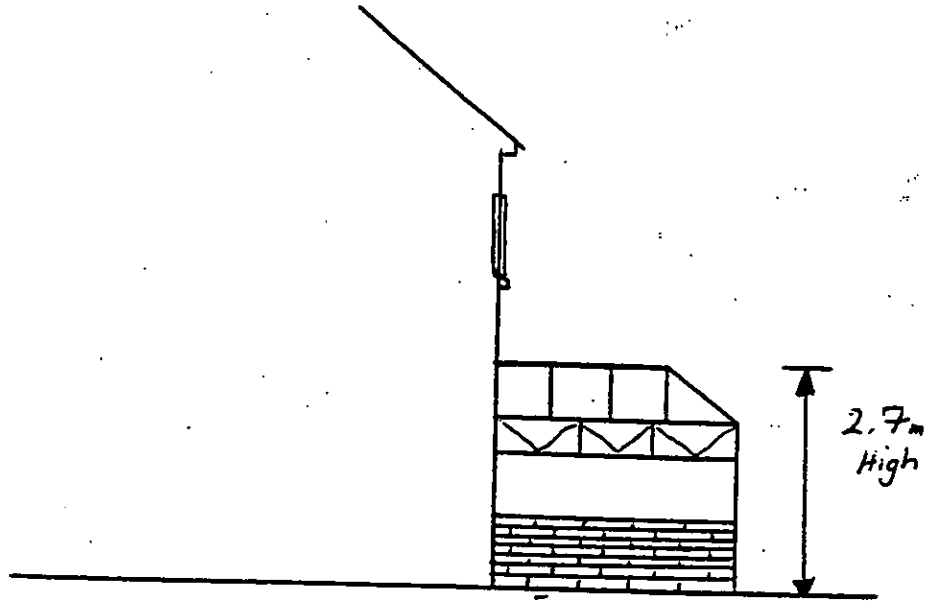

SIDE VIEW

SCALE 1:100

MRS HATTO

CONSERVATORY TO

15 MYLNE SQUARE,

WOKINGHAM

ADDITIONAL PLAN

2015



This map is based upon Ordnance Survey material with the permission of Ordnance Survey on behalf of the Controller of HMSO. © Crown Copyright.
Unauthorised reproduction infringes Crown Copyright and may lead to prosecution or civil proceedings.Wokingham District Council Licence LA086134

Development Control,Wokingham District Council.
15 January 2003

Scale: 1 : 1250

N
W E
S

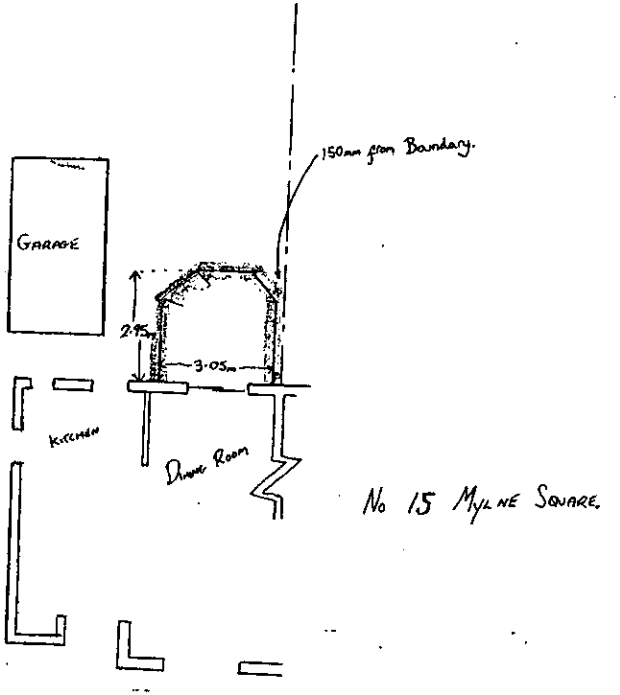

No 15 Mylne Square.

Plan

Notes

Conservatory is separated from the house by Patio Doors.

The rainwater discharges on the existing paywork.

The dwarf brick wall is constructed of bricks to match the existing

The conservatory is fabricated of white (UPVC) to match those of the surrounding houses.

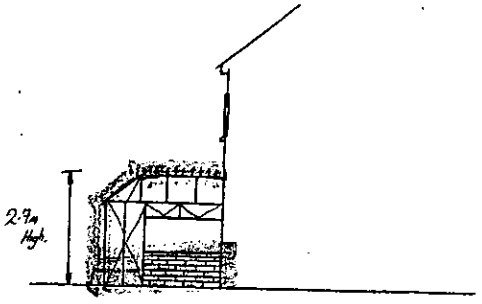

Side View

01. NOV. 2002

7915

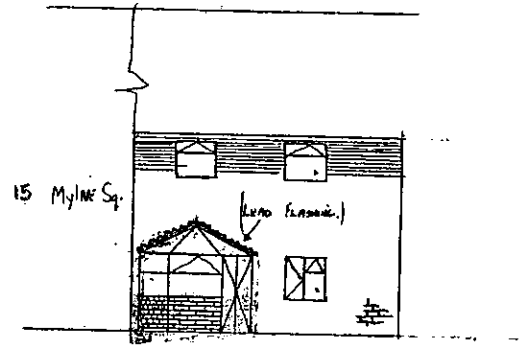

Rear View

Scale 1:100

Mrs Hatto.	Conservatory to 15 Mylne Square, Wokingham	27/10/2002.	Drawn by S.E.D.

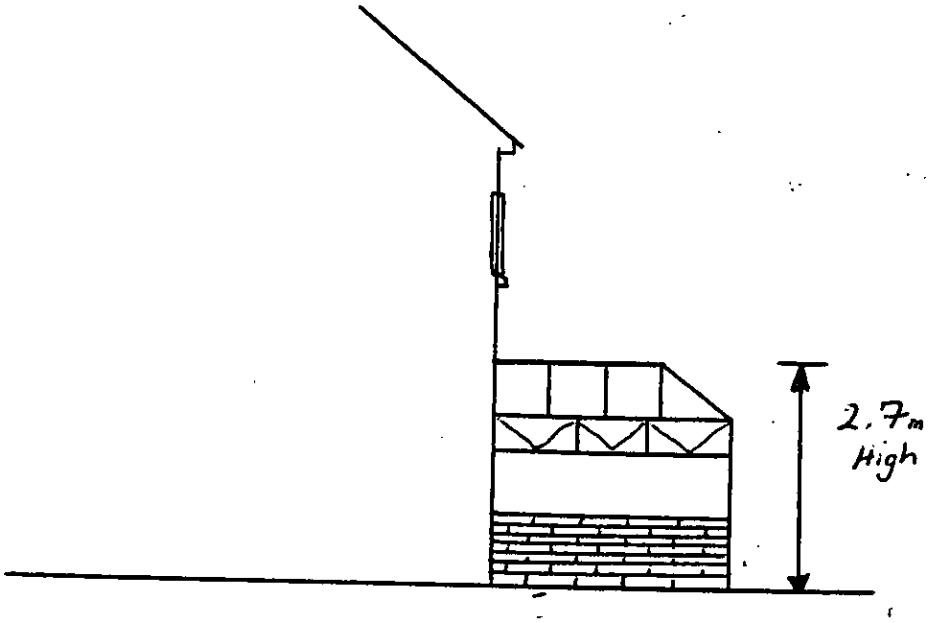

SIDE VIEW

SCALE 1:100

MRS HATTO

CONSERVATORY TO

15 MYLNE SQUARE,

WOKINGHAM

ADDITIONAL PLAN

2013 -1

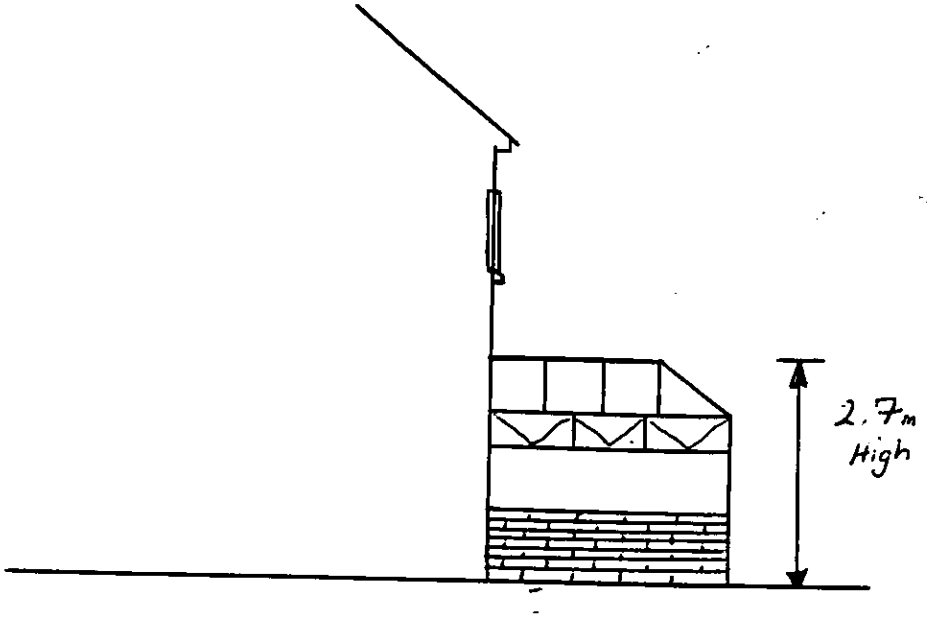

SIDE VIEW

APPROVED

SCALE 1:100

MRS HATTO

CONSERVATORY TO

15 MYLNE SQUARE,

WOKINGHAM

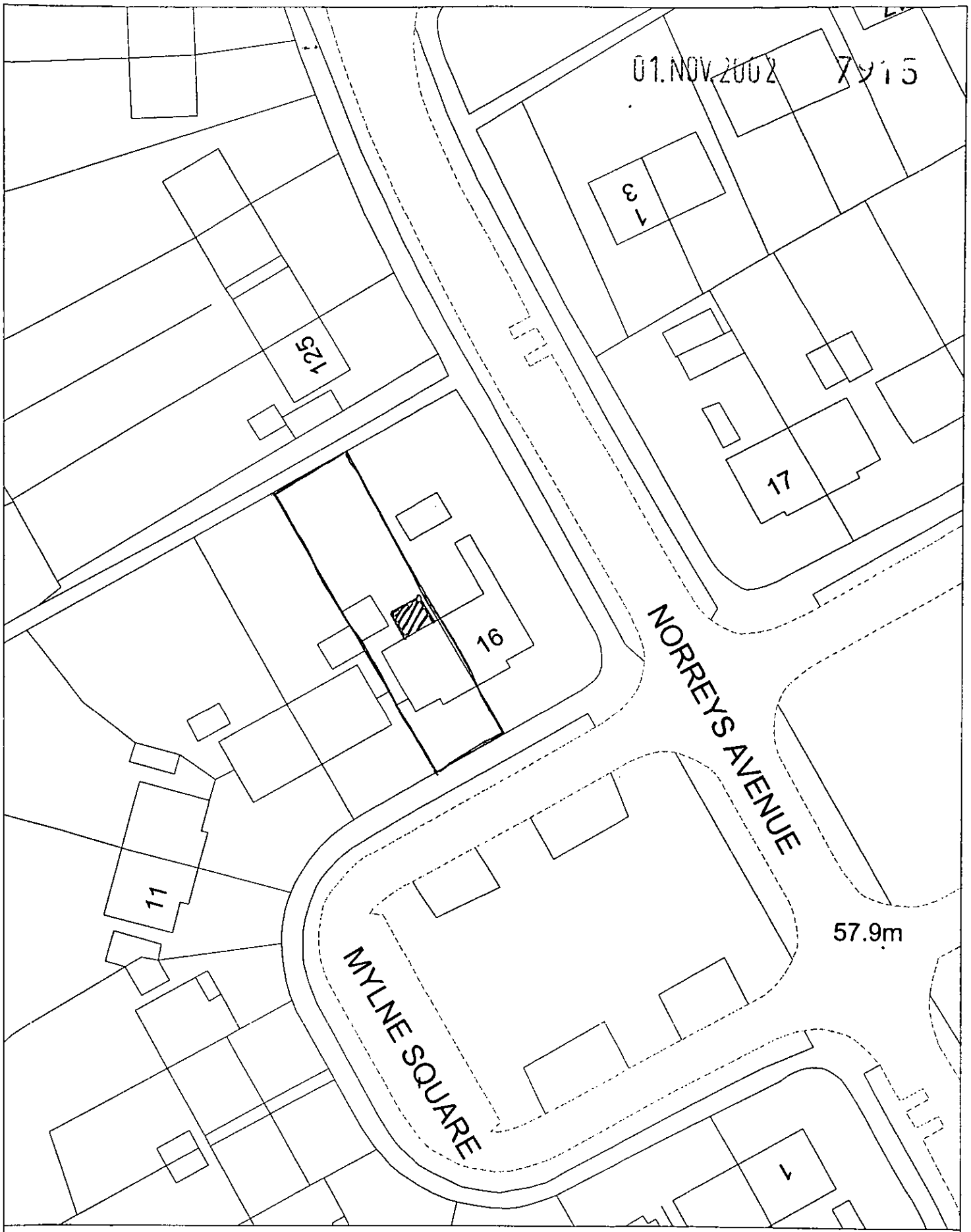

Site Plan, Scale: 1 to 500

This copy has been produced specifically for the map return scheme purposes only. No further copies may be made.

This map is reproduced from Ordnance Survey material with the permission of Ordnance Survey on behalf of the Controller of HMSO Office. © Crown Copyright. Wokingham District Council, Licence No. LA086134

Date: 16 October 2002

N
W E
S



Site Plan, Scale: 1 to 2500

This copy has been produced specifically for the map return scheme purposes only. No further copies may be made.

This map is reproduced from Ordnance Survey material with the permission of Ordnance Survey on behalf of the Controller of HMSO Office. © Crown Copyright. Wokingham District Council, Licence No. LA086134

Date: 16 October 2002

N
W E
S

01.NOV.2002 7915

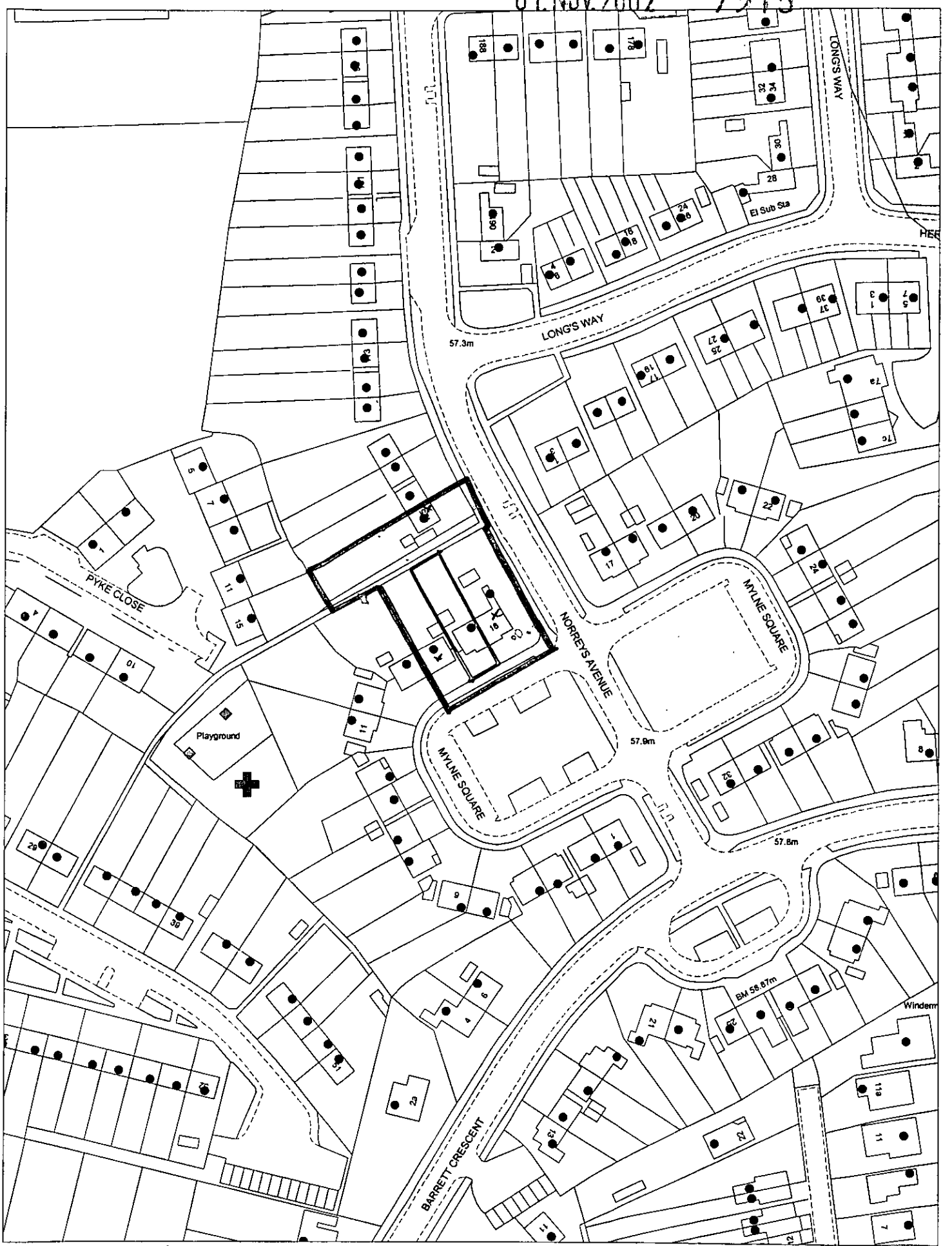

This map is based upon Ordnance Survey material with the permission of Ordnance Survey on behalf of the Controller of HMSO. © Crown Copyright. Unauthorised reproduction infringes Crown Copyright and may lead to prosecution or civil proceedings.Wokingham District Council Licence LA086134

Development Control,Wokingham District Council.
7 November 2002

Scale: 1 : 1250

N
W E
S

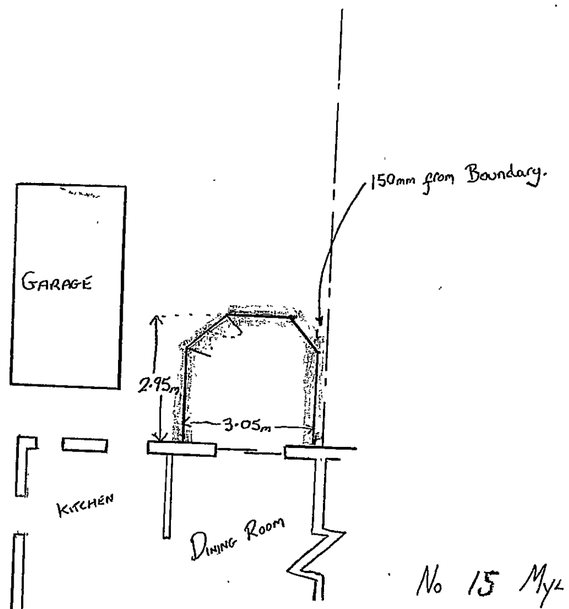

No 15 Mylne Square.

PLAN

NOTES

Conservatory is seperated from the house by Patio Doors.

The rainwater discharges via the existing pipework.

The dwarf brick wall is constructed of bricks to match the existing

The conservatory is fabricated of white (UPVC.) to match those of the surrounding houses.

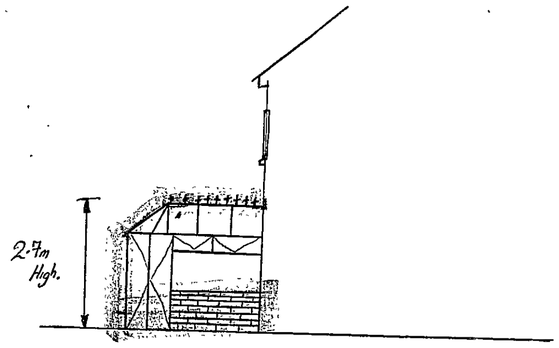

SIDE VIEW

01. NOV. 2002

7915

APPROVED

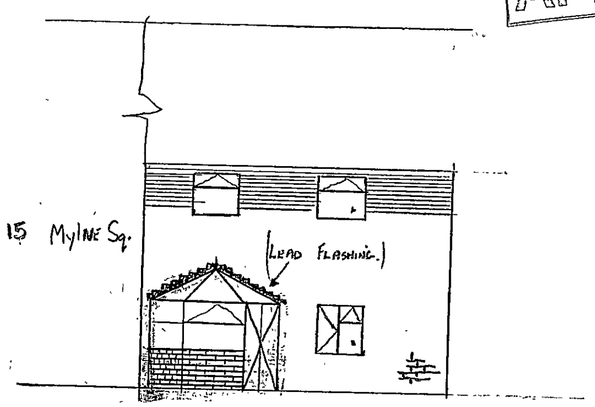

REAR VIEW

SCALE 1:100

MRS. HATTO.	CONSERVATORY TO 15 MYLINE SQUARE, WOKINGHAM	27/10/2002.	Drawn by S.E.D.