Mr & Mrs B Harden
1 Leney Close
Wokingham
Berkshire

18.NOV.2002 8019

Scale 1:100

RECEIVED



Existing Front Elevation



Existing Rear Elevation

Mr & Mrs B Harden
1 Leney Close
Wokingham
Berkshire

Scale 1:100

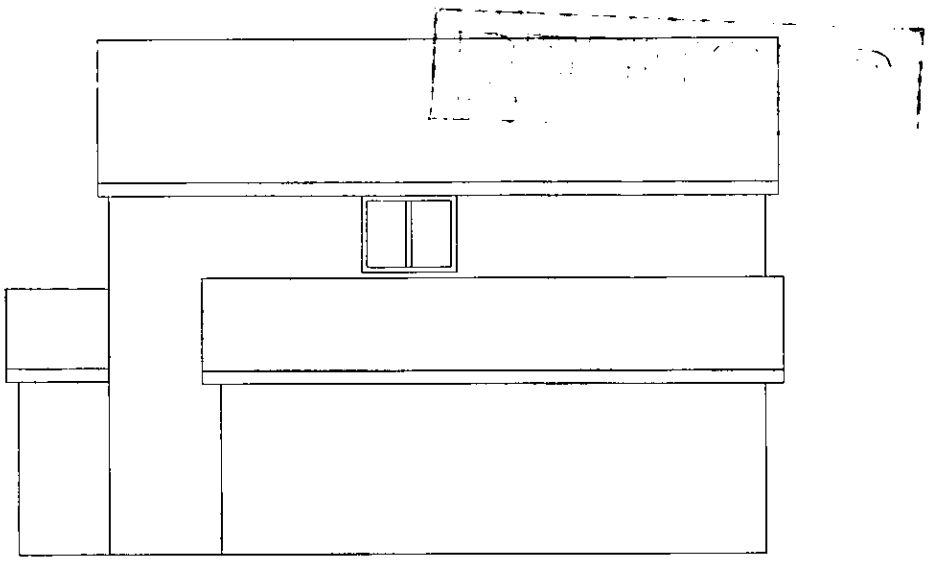

Existing Side Elevations



Existing Side Elevations

Mr & Mrs B Harden
1 Leney Close
Wokingham
Berkshire

Scale 1:100



Proposed Front Elevation



Proposed Rear Elevation

Mr & Mrs B Harden
1 Leney Close
Wokingham
Berkshire

Scale 1:100

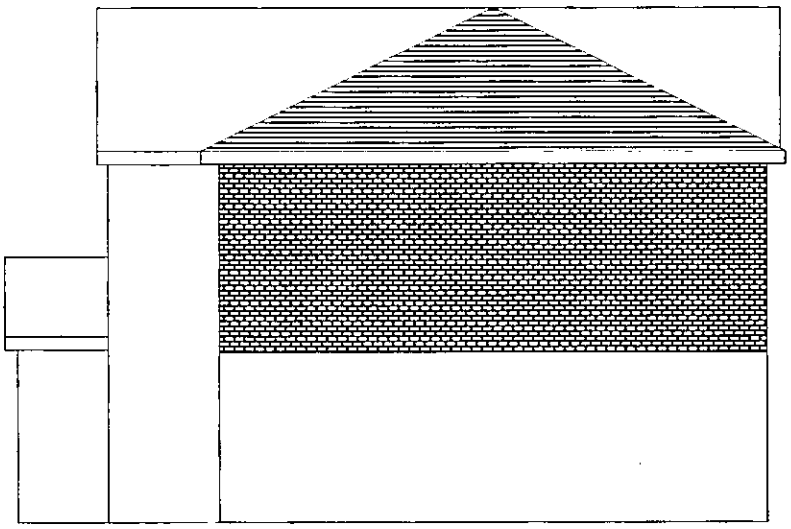

Proposed Side Elevations



Proposed Side Elevations

Mr & Mrs B Harden
1 Leney Close
Wokingham
Berkshire

Scale 1:100

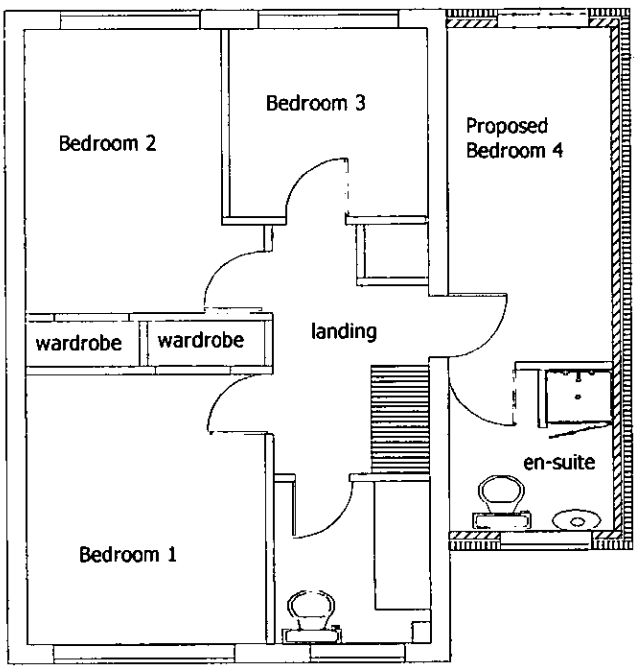

Proposed first floor plan

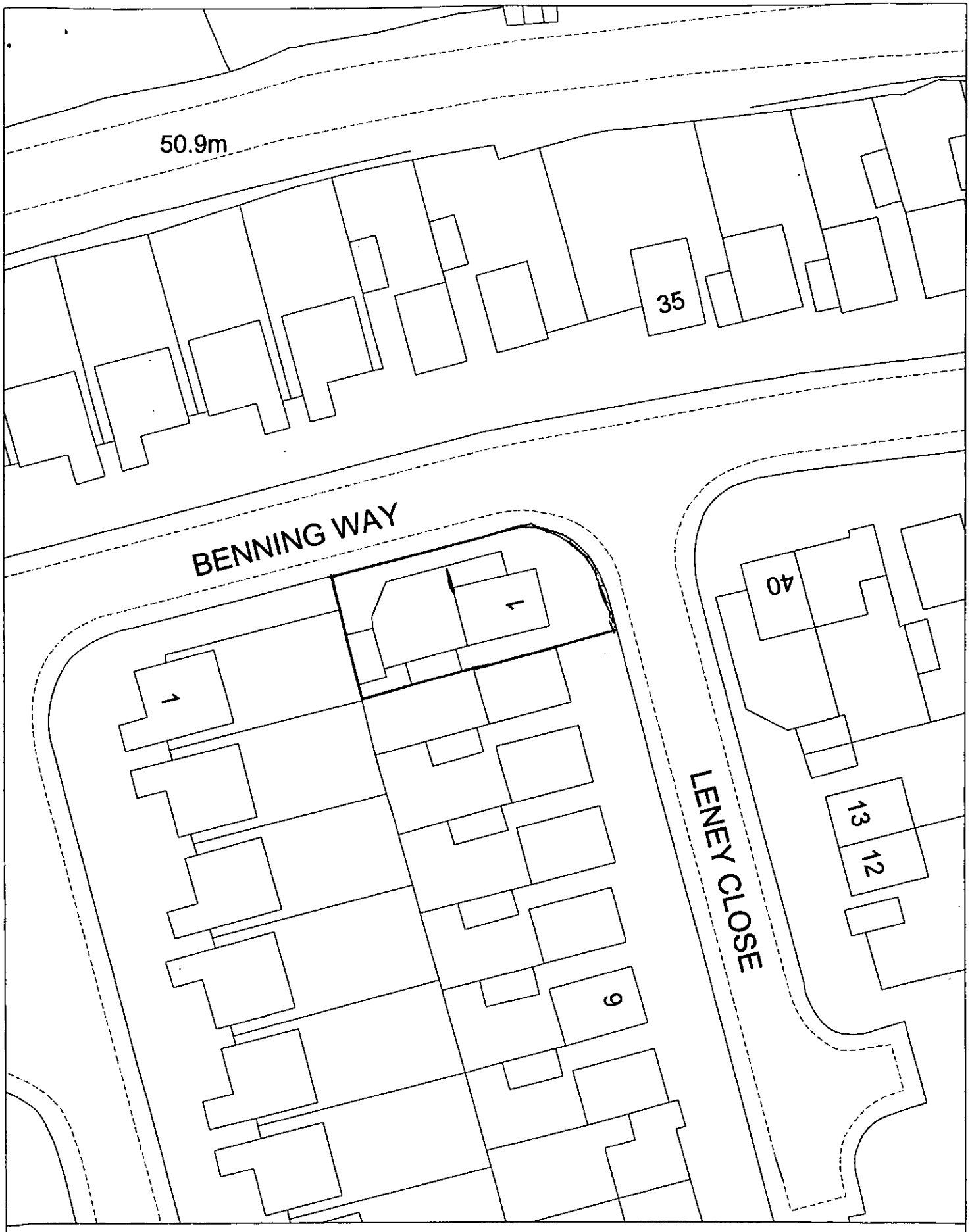

Site Plan, Scale: 1 to 500

This copy has been produced specifically for the map return scheme purposes only. No further copies may be made.

This map is reproduced from Ordnance Survey material with the permission of Ordnance Survey on behalf of the Controller of HMSO Office. © Crown Copyright. Wokingham District Council, Licence No. LA086134

Date: 11 November 2002

N
W E
S



Site Plan, Scale: 1 to 2500

This copy has been produced specifically for the map return scheme purposes only. No further copies may be made.

This map is reproduced from Ordnance Survey material with the permission of Ordnance Survey on behalf of the Controller of HMSO Office. © Crown Copyright. Wokingham District Council, Licence No. LA086134

Date: 11 November 2002

N
W E
S

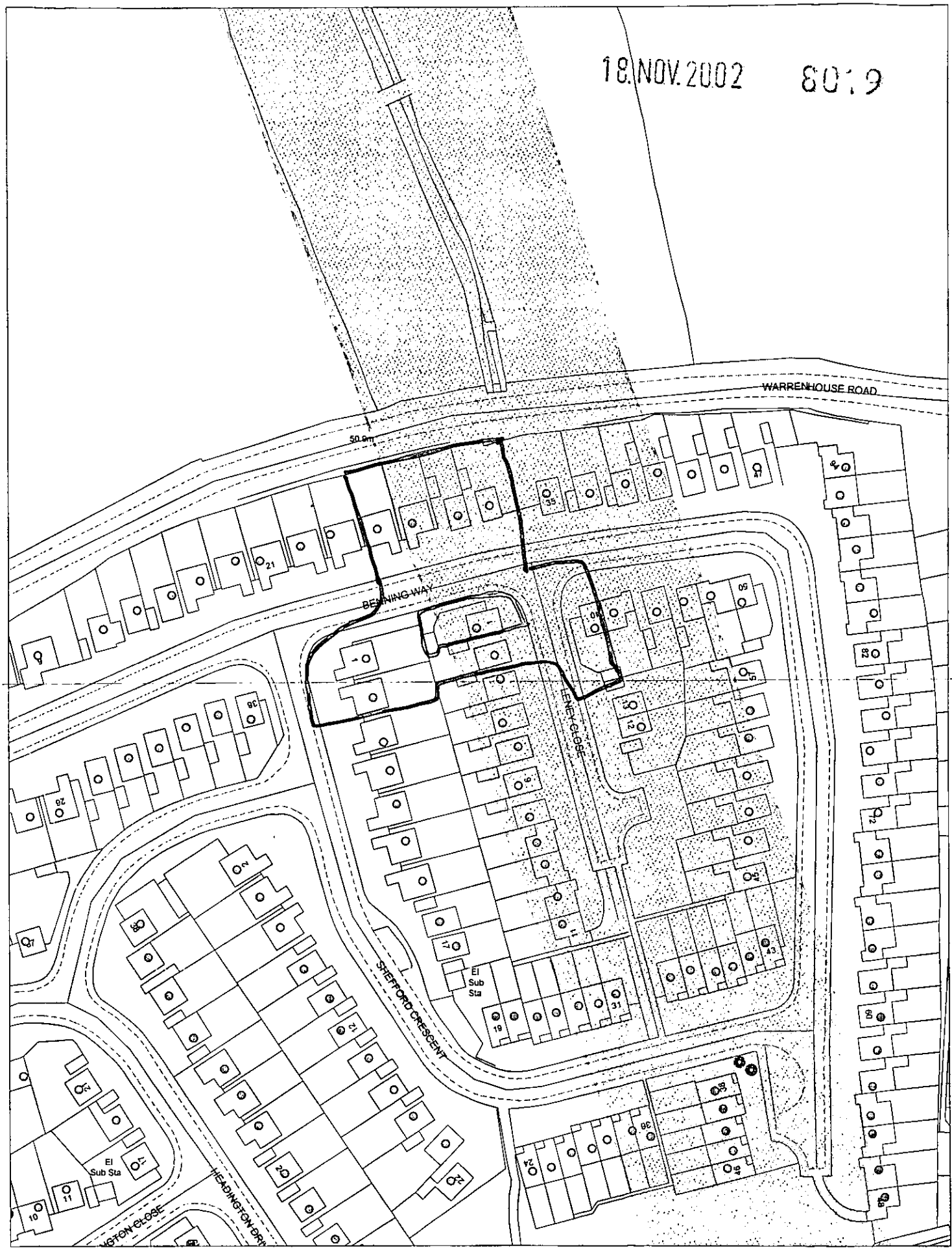

This map is based upon Ordnance Survey material with the permission of Ordnance Survey on behalf of the Controller of HMSO. © Crown Copyright. Unauthorised reproduction infringes Crown Copyright and may lead to prosecution or civil proceedings. Wokingham District Council Licence LA086134

Central Support, Wokingham District Council.

20 November 2002

Scale: 1 : 1250

N W E S